

+NOTICE!!

These documents have been scanned!

Do not place un-scanned documents beneath this notice!

Do not remove this notice from this file!

GPO Jacket No. 560-102
Print Order 61549
Rise Business Services, LLC
Job=AZ15 9/17/2019



Box Number= AZ15252



Claim Begin-End: AMC063137-AMC063269

1 Initial Receipt



AZ15252-2

AMC063137-AMC063803

OPEN

63176-63211

63216, 63217

63222-63229

63232-63241

63245, 63246

63248-63255

all these

THIS FOLDER CONTAINS

LOCATION NOTICES SERIALIZED

A MC 63138 THROUGH

A MC 63269

LEAD NO. (IF DIFFERENT) 63137

closed

~~63137-63175~~

~~63212-63215~~

~~63218-63221~~

~~63230-63231~~

~~63247~~

~~63220~~

~~63242-63244~~

~~63262-63269~~

~~63256-63261~~

NOTICE!!

These documents have been scanned!

Do not place un-scanned documents beneath this notice!

Do not remove this notice from this file!

GPO Jacket No. 560-102
Print Order 61549
Rise Business Services, LLC
Job=AZ15 9/17/2019



Box Number= AZ15252



Claim Begin-End: AMC063137-AMC063269

2 Correspondence



AZ15252-2

AMC063137-AMC063803



United States Department of the Interior

BUREAU OF LAND MANAGEMENT
Arizona State Office
One North Central Avenue, Suite 800
Phoenix, AZ 85004-4427
www.az.blm.gov



In Reply Refer To:
3800 (AZ-933) AB
AMC63137

March 16, 2006

CERTIFIED MAIL - RETURN RECEIPT REQUESTED

DECISION

CYPRUS BAGDAD COPPER CORP : This decision affects those claims shown
BOX 3299 : in the block below:
ENGLEWOOD, CO 80155 :

AMC63224 - 63226, 63237, 63245, 63246
JLM 7, 8, 9; CY2; GEO #93 - #94

MINING CLAIMS DECLARED FORFEITED

The mining claims listed above have been declared forfeited for failure to file the required maintenance fee payment or small miner's maintenance fee waiver (waiver).

Claimants are required to pay an annual non-refundable maintenance fee of \$125, or submit a waiver, on or before September 1 of each year. These requirements were established by 30 U.S.C. 28-f-k, as amended, and 43 Code of Federal Regulations (CFR) 3834 and 3835.

Our records do not show receipt of a maintenance fee payment, or waiver received on or before September 1, 2005, for the 2006 assessment year, for the claims listed above. Therefore, the claims are forfeited.

You are required to reclaim all areas disturbed by your activities on lands encompassed by your mining claim(s) and/or site(s). After you complete the reclamation, you must notify the authorized officer of the appropriate surface managing agency so that the authorized officer may conduct a final site inspection and determine whether you may be released from liability.

If you fail to reclaim the land to the satisfaction of the authorized officer, the surface management agency may cite you for noncompliance under its surface management regulations.

For land administered by the Bureau of Land Management (BLM), if you fail to reclaim the land to the satisfaction of the authorized officer as required in 43 CFR Subpart 3809, BLM will issue an order of noncompliance under 43 CFR 3809.601(a). If you fail to comply with the noncompliance order, BLM may take further action under 43 CFR 3809.604. Failure to conduct reclamation is a prohibited act that may subject you to criminal penalties. See 43 CFR 3809.605(h) and 43 CFR 3809.700.

This decision may be appealed to the Interior Board of Land Appeals, Office of the Secretary, in accordance with the regulations contained in 43 CFR, Part 4 and the enclosed Form 1842-1. If an appeal is taken, your notice of appeal must be filed in this office (at the above address) within 30 days from receipt of this decision. The appellant has the burden of showing that the decision appealed from is in error.


If you wish to file a petition pursuant to regulation 43 CFR 4.21 (58 FR 4939, January 19, 1993) for a stay of the effectiveness of this decision during the time that your appeal is being reviewed by the Board, the petition for a stay must accompany your notice of appeal. A petition for a stay is required to show sufficient justification based on the standards listed below. Copies of the notice of appeal and petition for a stay **must** also be submitted to each party named in this decision and to the Interior Board of Land Appeals and to the appropriate Office of the Solicitor (see 43 CFR 4.413) at the same time the original documents are filed with this office. If you request a stay, you have the burden of proof to demonstrate that a stay should be granted.

Standards for Obtaining a Stay

Except as otherwise provided by law or other pertinent regulation, a petition for a stay of a decision pending appeal shall show sufficient justification based on the following standards:

- (1) The relative harm to the parties if the stay is granted or denied,
- (2) The likelihood of the appellant's success on the merits,
- (3) The likelihood of immediate and irreparable harm if the stay is not granted, and
- (4) Whether the public interest favors granting the stay.

Please include your AMC serial number(s) on all correspondence. If additional information is required, please call Amy Bunda at 602-417-9334.



Alvin L. Burch
Group Administrator,
Renewable Resources and Minerals Group

Enclosure
Appeal Form 1842-1

BUREAU OF LAND MANAGEMENT
 ARIZONA STATE OFFICE
 ONE NORTH CENTRAL AVE., SUITE 800
 PHOENIX, ARIZONA 85004-4427

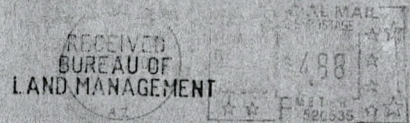
Official Business
 Penalty for Private Use, \$300

AZ
 933

CERTIFIED MAIL



7002 0860 0005 5121 5503



2006 MAR 28 P 12:43

ARIZONA
 STATE OFFICE
 PHOENIX, ARIZONA

UNDELIVERABLE
 AS ADDRESSED,
 FORWARDING
 ORDER EXPIRED

CYPRUS BAGDAD COPPER CORP
 BOX 3299
 ENGLEWOOD, CO 80155

Resend
 Phelps Dodge Bagdad Inc,
 Land and Water Dept.
 One North Central Ave, 17th Floor
 Phoenix, AZ 85004

SENDER: COMPLETE THIS SECTION

- Complete Items 1, 2, and 3. Also complete Item 4 if Restricted Delivery is desired.
- Print your name and address on the reverse so that we can return the card to you.
- Attach this card to the back of the mailpiece, or on the front if space permits.

CYPRUS BAGDAD COPPER CORP
 BOX 3299
 ENGLEWOOD, CO 80155
 933(AB) AMC63137

COMPLETE THIS SECTION ON DELIVERY

A. Signature Agent Addressee
X

B. Received by (Printed Name) C. Date of Delivery

D. Is delivery address different from item 1? Yes No
 If YES, enter delivery address below:

3. Service Type
 Certified Mail Express Mail
 Registered Return Receipt for Merchandise
 Insured Mail C.O.D.

4. Restricted Delivery? (Extra Fee) Yes

2. Article Number
 (Transfer from service label)

7002 0860 0005 5121 5503

SENDER: COMPLETE THIS SECTION

- Complete items 1, 2, and 3. Also complete item 4 if Restricted Delivery is desired.
- Print your name and address on the reverse so that we can return the card to you.
- Attach this card to the back of the mailpiece, or on the front if space permits.

1. Article Addressed to:

MAR 29 2006

**HELPS DODGE BAGDAD INC.
 LAND AND WATER DEPT.
 ONE NORTH CENTRAL AVE, 17 FLOOR
 PHOENIX, AZ 85004
 933(AB) AMC63137**

2. Article Number

(Transfer from service label)

7005 2570 0001 0700 5191

COMPLETE THIS SECTION ON DELIVERY

A. Signature

X *b greenster*

- Agent
 Addressee

B. Received by (Printed Name)

C GREENSTEIN


C. Date of Delivery

D. Is delivery address different from item 1?

Yes

If YES, enter delivery address below:

No




3. Service Type

- Certified Mail Express Mail
 Registered Return Receipt for Merchandise
 Insured Mail C.O.D.

4. Restricted Delivery? (Extra Fee)

Yes

UNITED STATES POSTAL SERVICE



First-Class Mail
Postage & Fees Paid
USPS
Permit No. G-10

• Sender: Please print your name, address, and ZIP+4 in this box •


U.S. Department of the Interior **AZ**
Bureau Of Land Management **933**
Arizona State Office
One North Central Avenue
Phoenix, AZ 85004-4427

ARIZONA
STATE OFFICE
PHOENIX
ARIZONA

2006 APR -5 P 4:57

RECEIVED
BUREAU OF
LAND MANAGEMENT

0041



UNITED STATES
DEPARTMENT OF THE INTERIOR
Bureau of Land Management
Arizona State Office
One N. Central Avenue, Suite 800
Phoenix, AZ 85004-4427

AZ
933

OFFICIAL BUSINESS
PENALTY FOR PRIVATE USE \$300

CERTIFIED MAIL™



7005 2570 0001 0700 5191
7005 2570 0001 0700 5191

U.S. Postal Service™
CERTIFIED MAIL™ RECEIPT
(Domestic Mail Only; No Insurance Coverage Provided)

For delivery information visit our website at www.usps.com®

MAR 29 2006
OFFICIAL USE

Postage	\$	Postmark Here
Certified Fee		
Return Receipt Fee (Endorsement Required)		
Restricted Delivery Fee (Endorsement Required)		

Total Posta

Sent To

Street, Apt. N
or PO Box N
City, State, Z

**PHELPS DODGE BAGDAD INC.
LAND AND WATER DEPT.
ONE NORTH CENTRAL AVE, 17 FLOOR
PHOENIX, AZ 85004
933(AB) AMC63137**

PS Form 3800, June 2002

See Reverse for Instructions

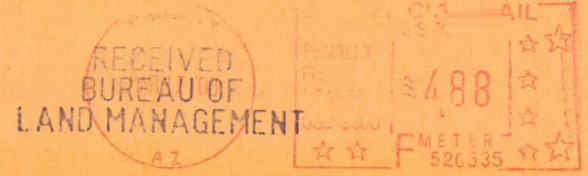
Resent
MAR 29 2006
AMC63137

BUREAU OF LAND MANAGEMENT
 ARIZONA STATE OFFICE
 ONE NORTH CENTRAL AVE., SUITE 800
 PHOENIX, ARIZONA 85004-4427



Official Business
 Penalty for Private Use, \$300

AZ
 933



2006 MAR 28 P 12:43

ARIZONA
 STATE OFFICE
 PHOENIX, ARIZONA

RETURNED TO SENDER
 UNDELIVERABLE
 AS ADDRESSED,
 FORWARDING
 ORDER EXPIRED

CYPRUS BAGDAD COPPER CORP
 BOX 3299
 ENGLEWOOD, CO 80155

Resend
 Phelps Dodge Bagdad Inc,
 Land and Water Dept.
 One North Central Ave, 17th Floor
 Phoenix, AZ 85004

SENDER: COMPLETE THIS SECTION	COMPLETE THIS SECTION ON DELIVERY
<ul style="list-style-type: none"> Complete items 1, 2, and 3. Also complete item 4 if Restricted Delivery is desired. Print your name and address on the reverse so that we can return the card to you. Attach this card to the back of the mailpiece, or on the front if space permits. 	A. Signature X <input type="checkbox"/> Agent <input type="checkbox"/> Addressee
CYPRUS BAGDAD COPPER CORP BOX 3299 ENGLEWOOD, CO 80155 933(AB) AMC63137	B. Received by (<i>Printed Name</i>) C. Date of Delivery
	D. Is delivery address different from item 1? <input type="checkbox"/> Yes If YES, enter delivery address below: <input type="checkbox"/> No
	3. Service Type <input checked="" type="checkbox"/> Certified Mail <input type="checkbox"/> Express Mail <input type="checkbox"/> Registered <input checked="" type="checkbox"/> Return Receipt for Merchandise <input type="checkbox"/> Insured Mail <input type="checkbox"/> C.O.D.
	4. Restricted Delivery? (<i>Extra Fee</i>) <input type="checkbox"/> Yes

2. Article Number (Transfer from service label) 7002 0860 0005 5121 5503

3342	33683	62882	131760	26223
14598	39095	63129	0121	220648
17355	43516	79981	149857	260459
24300	48023	97784	149	265728
3049	49212	101961	15996	27423
25177	50970	104005	16418	281853
31840	52072	122170	181242	291242
25792	61004	131683	187203	294702
			197504	299053
			200600	303011
			201200	305766
				308466
				309608
				313142
				314378
				317120

3 22631
3 25261
3 27648
3 29160
3 30826

March 20, 1995

RECORD OF TELEPHONE CONVERSATION:

Called Cyprus Amax Minerals Company in Englewood, Colorado (303-643-5000) and spoke with Gina Bulloch, Division Landman for Cyprus Amax Minerals Company.

The name of the parent organization is Cyprus Amax Minerals Company (formerly Cyprus Minerals Company), at P.O. Box 3299, Englewood, Colorado 80155. No mining claims should be held in the name of the parent organization.

There are 5 companies that hold mining claims: Cyprus Bagdad Copper Corporation (CYPRUS BAGDAD COPPER), Cyprus Miami Mining Corporation (CYPRUS MIAMI MINING), Cyprus Mineral Park Corporation (CYPRUS MINERAL PARK), Cyprus Sierrita Corporation (CYPRUS SIERRITA CORP), and Cyprus Twin Buttes Corporation (CYPRUS TWIN BUTTES). I will go through the Cyprus case files and make sure the computer name agrees with the name on the location notice. A copy of this record will go in each case file.

Use whichever of the above 5 names that is on the location notice. Regardless of what address they show on the location notice, use "Box 3299, Englewood CO 80155." Gina will get the word out to the field to use the Colorado box number. I will supply Susie with extra copies of this notice to put in each new case file for Cyprus.

Evelyn Stob
Evelyn Stob
Land Law Examiner

78

(921-CD)
A MC 38688
A MC 63138

April 7, 1989

DECISION

Pat Brady
Cyprus Minerals Company
9100 E. Mineral Circle
Englewood, Colorado 80155

Mining Claims as
shown on the enclosed
sheets

DECISION VACATED

The Bureau of Land Management (BLM) decision of March 24, 1989 declaring the mining claims referenced on the enclosed list abandoned, is hereby vacated.

Proof of filing the 1988 assessment affidavit of labor was provided March 31, 1989.

We have reactivated the claims on the BLM records and have updated the annual filing for assessment year 1988.

Alan Rabinoff
Acting Chief, Branch of
Mining Law Administration

Enclosure

DAVIDSON:4/7/89

(Handwritten signature)

4-10-88 vacated & updated

LEAD OWNER

CYPRUS BAGDAD COPPER
PO BOX 3299
ENGLEWOOD CO 80155

CO-OWNERS
NONE

ARIZONA

LEAD FILE NUMBER - 38688

TYPE	SERIAL NUMBER	CLAIM NAME	LAST ASSMT.	CASE TYPE	SERIAL NUMBER	CLAIM NAME	LAST ASSMT.
D	38690	DEER; NO. 3	1987	LD	38691	DEER; NO. 4	1987
D	38692	DEER; NO. 5	1987	LD	38693	DEER; NO. 6	1987
D	38694	DEER NO 7A	1987	LD	38695	DEEP NO 8A	1987
D	38696	DEER NO 9	1987	LD	38708	DEER #21	1987
D	38709	DEER #22	1987	LD	38710	DEEP #23	1987
D	38711	DEER #24	1987	LD	38712	DEER #25	1987
D	38713	DEER #26	1987	LD	38714	DEER #27	1987
D	38715	DEER #28	1987	LD	38716	DEER #29	1987
D	38717	DEER #30	1987	LD	38718	DEER #31	1987
D	38719	DEER #32	1987	LD	38720	DEER #33	1987
D	38721	DEER #34	1987	LD	38722	DEER #35	1987
D	38723	DEER #36	1987	LD	38724	DEER #37	1987
D	38725	DEER #38	1987	LD	38726	DEEP #39	1987
D	38727	DEER #40	1987	LD	38728	DEER #41	1987
D	38729	DEER #42	1987	LD	38730	DEER #43	1987
D	38731	DEER #44	1987	LD	38732	DEER #45	1987
D	38733	DEER #46	1987	LD	38734	DEER #47	1987
D	38735	DEER #48	1987	LD	38736	DEER #49	1987
D	38737	DEER #50	1987	LD	38738	DEER #51	1987
D	38739	DEER #52	1987	LD	38740	DEER #53	1987
D	38741	DEER #54	1987	LD	38742	DEER #55	1987
D	38743	DEER #56	1987	LD	38744	DEER #57	1987
D	38745	DEER #58	1987	LD	38746	DEER #59	1987
D	38747	DEER #60	1987	LD	38748	DEER #61	1987
D	38749	DEER #62	1987	LD	38750	DEER #63	1987
D	38751	DEER #64	1987	LD	38767	DEER #81	1987
D	38768	DEER #82	1987	LD	38769	DEER #83	1987
D	38770	DEER #84	1987	LD	38803	GEO #19	1987
D	38804	GEO #20	1987	LD	38805	GEO #21	1987
D	38806	GEO #22	1987				

LEAD OWNER

CYPRUS BAGDAD COPPER
PO BOX 3299
ENGLEWOOD CO 80155

CO-OWNERS
NONE

ARIZONA LEAD FILE NUMBER - 63137

CASE TYPE	SERIAL NUMBER	CLAIM NAME	LAST ASSMT.	CASE TYPE	SERIAL NUMBER	CLAIM NAME	LAST ASSMT.
LD	63176	OCTAROOM	1987	LD	63177	OCTAROOM N 1	1987
LD	63178	RED MT COPPER NO 1	1987	LD	63179	RED MT COPPER NO 2	1987
LD	63180	RED MT COPPER NO 3	1987	LD	63181	RED MT COPPER NO 4	1987
LD	63182	RED MT COPPER NO 5	1987	LD	63183	RED MT COPPER NO 6	1987
LD	63184	RED MT COPPER NO 7	1987	LD	63185	RED MT COPPER NO 8	1987
LD	63186	RED MT COPPER NO 9	1987	LD	63187	COPPER-RIDGE NO 1	1987
LD	63188	COPPER-RIDGE NO 2	1987	LD	63189	COPPER-RIDGE NO 3	1987
LD	63190	COPPER RIDGE NO 4	1987	LD	63191	COPPER RIDGE NO 5	1987
LD	63192	COPPER RIDGE NO 6	1987	LD	63193	COPPER RIDGE NO 7	1987
LD	63194	COPPER RIDGE NO 8	1987	LD	63195	COPPER RIDGE NO 9	1987
LD	63196	ISO #1	1987	LD	63197	ISO #2	1987
LD	63198	ISO #3	1987	LD	63199	ISO #4	1987
LD	63200	ISO #5	1987	LD	63201	ISO #6	1987
LD	63202	ISO #7	1987	LD	63203	ISO #8	1987
LD	63204	ISO #9	1987	LD	63205	ISO #10	1987
LD	63206	ISO #11	1987	LD	63207	ISO #12	1987
LD	63208	ISO #13	1987	LD	63209	ISO #14	1987
LD	63210	ISO #15	1987	LD	63211	ISO #16	1987
LD	63214	OTO 1	1987	LD	63215	OTO 2	1987
LD	63216	OTO 3	1987	LD	63217	RJ 16A	1987
LD	63218	RJ 24A	1987	LD	63221	MOON NO 2	1987
LD	63222	DAKOTA #25	1987	LD	63223	DAKOTA #26	1987
LD	63224	JLM 7	1987	LD	63225	JLM 8	1987
LD	63226	JLM 9	1987	LD	63227	JLM 10	1987
LD	63228	JLM 11	1987	LD	63229	JLM 12	1987
LD	63232	JLM 15	1987	LD	63233	JLM 16	1987
LD	63234	JLM 17	1987	LD	63235	JLM 18	1987
LD	63236	CY-1	1987	LD	63237	CY-2	1987
LD	63238	CY-28	1987	LD	63239	CY-27	1987
LD	63240	CY-26	1987	LD	63241	RJ 25	1987
LD	63245	GEO #93	1987	LD	63246	GEO #94	1987
LD	63248	DAKOTA #23	1987	LD	63249	CY-6	1987
LD	63250	CY-7	1987	LD	63251	CY-8	1987
LD	63252	CY-9	1987	LD	63253	CY-10	1987
LD	63254	CY-11	1987	LD	63255	CY-12	1987



**CYPRUS
Minerals Company**

Cyprus Minerals Company
9100 East Mineral Circle
Post Office Box 3299
Englewood, Colorado 80155
303-643-5000

CERTIFIED MAIL

March 29, 1989

United States Department of the Interior
Bureau of Land Management
Arizona State Office
3707 North 7th Street
Phoenix, Arizona 85014

RECEIVED
B.L.M. AZ STATE OFFICE

MAR 31 1989

7:45 A.M.
PHOENIX, ARIZONA

Attention: Alan Rabinoff
Acting Chief, Branch of Mining Law Administration

REFERENCE: (921CD) 0022M, A MC 38688 & 63138

Gentlemen:

We are in receipt of your Decision Letter dated March 24, 1989 and Missing Assessment List by Serial Number (copy enclosed) advising that your records do not show receipt of an Affidavit of Annual Assessment Work Performed for the claims shown on the list for the 1988 assessment year.

As proof of filing, enclosed are dated and time stamped copies of two Affidavits of Labor Performed and Improvements Made dated November 11, 1988, both of which were received and acknowledged by your office on November 21, 1988. Therefore, since Cyprus Bagdad Copper Corporation did file on the above-referenced claims in a timely manner during 1988 for the 1988 assessment year, these claims should not be removed from your records and declared abandoned and void. A letter reversing your Decision Letter of March 24 should be sent to my attention at your earliest convenience.

Should you have any questions or require further information, please do not hesitate to call me at (303) 643-5188.

Sincerely,

Pat Brady
Assistant Property Administrator

/pb

Enclosures

O. T. Owens - w/encs.
G. L. Watt - w/o encs.



United States Department of the Interior



BUREAU OF LAND MANAGEMENT
ARIZONA STATE OFFICE
3707 N. 7TH STREET
PHOENIX, ARIZONA 85014
(602) 241-5550

IN REPLY REFER TO:

(921CD)
0022M
A MC 38688 & 63138

March 24, 1989

CERTIFIED MAIL--RETURN RECEIPT REQUESTED

DECISION

Mining Claimant(s)
as Shown on the
Enclosed Sheet

Mining Claim(s)
as Shown on the
Enclosed Sheet s (2)

MINING CLAIMS DECLARED ABANDONED

The Federal Land Policy and Management Act (FLPMA) of 1976, 43 U.S.C. 1744, and the implementing regulations in 43 CFR 3833.2, require an annual filing for all mining claims recorded with the Bureau of Land Management (BLM). FLPMA provides that failure to file evidence of annual assessment work or a notice of intention to hold by December 30 of each year shall be deemed conclusively to constitute an abandonment of the claim and it is void by operation of law. The constitutionality of Section 314 of FLPMA was upheld on April 1, 1985, by the United States Supreme Court in United States v. Locke et al., 471 U.S. 84, 129 (1985).

The BLM records do not show receipt of either an affidavit of annual assessment work performed or a notice of intention to hold for the claim(s) listed on the enclosed sheet(s) for the 1988 assessment year.

If you did timely file an affidavit or notice of intention to hold with the BLM during 1988, please furnish a copy which shows receipt by the BLM; Arizona State Office, (dated and time stamped) during 1988.

Your proof must show the required document was timely filed with the BLM during 1988, otherwise it will not be accepted. The evidence must be received in this office no later than 30 days from receipt of this decision. If the proof is not furnished during this 30-day period, the claim(s) will be removed from our records as abandoned and void.

RECEIVED
B.L.M. AZ STATE OFFICE

MAR 31 1989

7:45 A.M.
PHOENIX, ARIZONA

Alan Rabinoff
Acting Chief, Branch of
Mining Law Administration

Enclosure

LEAD OWNER

CYPRUS BAGDAD COPPER
PO BOX 3299
ENGLEWOOD CO 80155

CO-OWNERS
NONE

ARIZONA LEAD FILE NUMBER - 38688

CASE TYPE	SERIAL NUMBER	CLAIM NAME	LAST ASSMT.	CASE TYPE	SERIAL NUMBER	CLAIM NAME	LAST ASSMT.
LD	38690	DEER; NO. 3	1987	LD	38691	DEER; NO. 4	1987
LD	38692	DEER; NO. 5	1987	LD	38693	DEER; NO. 6	1987
LD	38694	DEER NO 7A	1987	LD	38695	DEER NO 8A	1987
LD	38696	DEER NO 9	1987	LD	38708	DEER #21	1987
LD	38709	DEER #22	1987	LD	38710	DEER #23	1987
LD	38711	DEER #24	1987	LD	38712	DEER #25	1987
LD	38713	DEER #26	1987	LD	38714	DEER #27	1987
LD	38715	DEER #28	1987	LD	38716	DEER #29	1987
LD	38717	DEER #30	1987	LD	38718	DEER #31	1987
LD	38719	DEER #32	1987	LD	38720	DEER #33	1987
LD	38721	DEER #34	1987	LD	38722	DEER #35	1987
LD	38723	DEER #36	1987	LD	38724	DEER #37	1987
LD	38725	DEER #38	1987	LD	38726	DEER #39	1987
LD	38727	DEER #40	1987	LD	38728	DEER #41	1987
LD	38729	DEER #42	1987	LD	38730	DEER #43	1987
LD	38731	DEER #44	1987	LD	38732	DEER #45	1987
LD	38733	DEER #46	1987	LD	38734	DEER #47	1987
LD	38735	DEER #48	1987	LD	38736	DEER #49	1987
LD	38737	DEER #50	1987	LD	38738	DEER #51	1987
LD	38739	DEER #52	1987	LD	38740	DEER #53	1987
LD	38741	DEER #54	1987	LD	38742	DEER #55	1987
LD	38743	DEER #56	1987	LD	38744	DEER #57	1987
LD	38745	DEER #58	1987	LD	38746	DEER #59	1987
LD	38747	DEER #60	1987	LD	38748	DEER #61	1987
LD	38749	DEER #62	1987	LD	38750	DEER #63	1987
LD	38751	DEER #64	1987	LD	38767	DEER #81	1987
LD	38768	DEER #82	1987	LD	38769	DEER #83	1987
LD	38770	DEER #84	1987	LD	38803	GEO #19	1987
LD	38804	GEO #20	1987	LD	38805	GEO #21	1987
LD	38806	GEO #22	1987				

RECEIVED
B.L.M. AZ STATE OFFICE

MAR 31 1989

7:45 A.M.
PHOENIX, ARIZONA

LEAD OWNER

CYPRUS BAGDAD COPPER
PO BOX 3299
ENGLEWOOD CO 80155

CO-OWNERS
NONE

ARIZONA

LEAD FILE NUMBER - 63137

CASE TYPE	SERIAL NUMBER	CLAIM NAME	LAST ASSMT.	CASE TYPE	SERIAL NUMBER	CLAIM NAME	LAST ASSMT.
LD	63176	OCTAROON	1987	LD	63177	OCTAROON N 1	1987
LD	63178	RED MT COPPER NO 1	1987	LD	63179	RED MT COPPER NO 2	1987
LD	63180	RED MT COPPER NO 3	1987	LD	63181	RED MT COPPER NO 4	1987
LD	63182	RED MT COPPER NO 5	1987	LD	63183	RED MT COPPER NO 6	1987
LD	63184	RED MT COPPER NO 7	1987	LD	63185	RED MT COPPER NO 8	1987
LD	63186	RED MT COPPER NO 9	1987	LD	63187	COPPER-RIDGE NO 1	1987
LD	63188	COPPER-RIDGE NO 2	1987	LD	63189	COPPER-RIDGE NO 3	1987
LD	63190	COPPER RIDGE NO 4	1987	LD	63191	COPPER RIDGE NO 5	1987
LD	63192	COPPER RIDGE NO 6	1987	LD	63193	COPPER RIDGE NO 7	1987
LD	63194	COPPER RIDGE NO 8	1987	LD	63195	COPPER RIDGE NO 9	1987
LD	63196	ISO #1	1987	LD	63197	ISO #2	1987
LD	63198	ISO #3	1987	LD	63199	ISO #4	1987
LD	63200	ISO #5	1987	LD	63201	ISO #6	1987
LD	63202	ISO #7	1987	LD	63203	ISO #8	1987
LD	63204	ISO #9	1987	LD	63205	ISO #10	1987
LD	63206	ISO #11	1987	LD	63207	ISO #12	1987
LD	63208	ISO #13	1987	LD	63209	ISO #14	1987
LD	63210	ISO #15	1987	LD	63211	ISO #16	1987
LD	63214	OTO 1	1987	LD	63215	OTO 2	1987
LD	63216	OTO 3	1987	LD	63217	RJ 16A	1987
LD	63218	RJ 24A	1987	LD	63221	MOON NO 2	1987
LD	63222	DAKOTA #25	1987	LD	63223	DAKOTA #26	1987
LD	63224	JLM 7	1987	LD	63225	JLM 8	1987
LD	63226	JLM 9	1987	LD	63227	JLM 10	1987
LD	63228	JLM 11	1987	LD	63229	JLM 12	1987
LD	63232	JLM 15	1987	LD	63233	JLM 16	1987
LD	63234	JLM 17	1987	LD	63235	JLM 18	1987
LD	63236	CY-1	1987	LD	63237	CY-2	1987
LD	63238	CY-28	1987	LD	63239	CY-27	1987
LD	63240	CY-26	1987	LD	63241	RJ 25	1987
LD	63245	GEO #93	1987	LD	63246	GEO #94	1987
LD	63248	DAKOTA #23	1987	LD	63249	CY-6	1987
LD	63250	CY-7	1987	LD	63251	CY-8	1987
LD	63252	CY-9	1987	LD	63253	CY-10	1987
LD	63254	CY-11	1987	LD	63255	CY-12	1987

RECEIVED
B.L.M. AZ STATE OFFICE

MAR 31 1989

7:45 A.M.
PHOENIX, ARIZONA

RUSH

AFFIDAVIT OF LABOR PERFORMED AND IMPROVEMENTS MADE

STATE OF ARIZONA)
) SS
COUNTY OF YAVAPAI)

\$	ST	P	A	1	3	✓
Bk	Mc					

Orville T. Owens, being first duly sworn according to law, deposes and says: that he is authorized by CYPRUS BAGDAD COPPER CORPORATION to make this affidavit for it, and the facts set forth hereinunder are known to him to be true and correct, and that he is a citizen of the United States and more than twenty-one years of age and resides in Bagdad (P. O. Box 912), County of Yavapai, State of Arizona, and that he is personally acquainted with the hereinunder named mining property consisting of ninety - one (91) unpatented lode mining claims owned by CYPRUS BAGDAD COPPER CORPORATION, all of which claims are located in Township 14 North, Range 10 West (G & SRB & M) , Eureka Mining District, Yavapai County, State of Arizona; and that all of these claims form a contiguous group and an unbroken area, and of which group the name of unpatented mining claims, together with the number of the BOOK and the PAGE of recording appear in the office of the County Recorder of Yavapai County, State of Arizona, and Bureau of Land Management Serial Number, as follows:

NO.	NAME OF CLAIM	BLM SERIAL NO.	BOOK	PAGE	TOWNSHIP	RANGE	SECTION
1.	Deer #3	A MC 38690	580	730	14N	10W	12
2.	Deer #4	A MC 38691	580	731	14N	10W	12
3.	Deer #5	A MC 38692	580	732	14N	10W	12
4.	Deer #6	A MC 38693	580	733	14N	10W	12
5.	Deer #7 A	A MC 38694	1202	282	14N	10W	12
6.	Deer #8 A	A MC 38695	1202	284	14N	10W	12
7.	Deer #9	A MC 38696	580	881	14N	10W	12
8.	Deer #21	A MC 38708	669	962	14N	10W	12
9.	Deer #22	A MC 38709	669	963	14N	10W	12
10.	Deer #23	A MC 38710	669	964	14N	10W	12
11.	Deer #24	A MC 38711	669	965	14N	10W	12
12.	Deer #25	A MC 38712	669	966	14N	10W	12
13.	Deer #26	A MC 38713	669	967	14N	10W	12
14.	Deer #27	A MC 38714	669	968	14N	10W	12
15.	Deer #28	A MC 38715	669	969	14N	10W	13
16.	Deer #29	A MC 38716	669	970	14N	10W	13
17.	Deer #30	A MC 38717	669	971	14N	10W	12
18.	Deer #31	A MC 38718	669	972	14N	10W	12
19.	Deer #32	A MC 38719	669	973	14N	10W	12
20.	Deer #33	A MC 38720	669	974	14N	10W	12
21.	Deer #34	A MC 38721	669	975	14N	10W	13
22.	Deer #35	A MC 38722	669	976	14N	10W	13
23.	Deer #36	A MC 38723	669	977	14N	10W	13
24.	Deer #37	A MC 38724	669	978	14N	10W	13
25.	Deer #38	A MC 38725	669	979	14N	10W	12
26.	Deer #39	A MC 38726	669	980	14N	10W	12
27.	Deer #40	A MC 38727	669	981	14N	10W	12
28.	Deer #41	A MC 38728	669	982	14N	10W	12
29.	Deer #42	A MC 38729	669	983	14N	10W	13
30.	Deer #43	A MC 38730	669	984	14N	10W	13

A = Amended

RECEIVED
B.L.M. AZ STATE OFFICE

MAR 31 1989

7:45 A.M.
PHOENIX, ARIZONA

RECEIVED
B.L.M. AZ STATE OFFICE

NOV 21 1988

7:45 A.M.
PHOENIX, ARIZONA

BOOK 2097 PAGE 40

INSTRUMENT # 8842257
OFFICIAL RECORDS OF
YAVAPAI COUNTY
PATSY C. JENNEY
 REQUEST OF:
CYPRESS BAGDAD COPPER CO
 DATE: 11/15/88 TIME: 10:30
 FEE: 5.00
 BOOK 2097 PAGE 040 PAGES: 003

NO. NAME OF CLAIM BLM SERIAL NO. BOOK PAGE TOWNSHIP RANGE SECTION

31.	Deer #44	A MC 38731	669	985	14N	10W	13
32.	Deer #45	A MC 38732	669	986	14N	10W	13
33.	Deer #46	A MC 38733	669	987	14N	10W	13
34.	Deer #47	A MC 38734	669	988	14N	10W	13
35.	Deer #48	A MC 38735	669	989	14N	10W	11
36.	Deer #49	A MC 38736	669	990	14N	10W	11
37.	Deer #50	A MC 38737	669	991	14N	10W	14
38.	Deer #51	A MC 38738	669	992	14N	10W	14
39.	Deer #52	A MC 38739	669	993	14N	10W	14
40.	Deer #53	A MC 38740	695	390	14N	10W	13
41.	Deer #54	A MC 38741	669	995	14N	10W	14
42.	Deer #55	A MC 38742	669	996	14N	10W	14
43.	Deer #56	A MC 38743	669	997	14N	10W	14
44.	Deer #57	A MC 38744	669	998	14N	10W	14
45.	Deer #58	A MC 38745	669	999	14N	10W	14
46.	Deer #59	A MC 38746	670	1	14N	10W	14
47.	Deer #60	A MC 38747	695	391	14N	10W	14
48.	Deer #61	A MC 38748	670	3	14N	10W	14
49.	Deer #62	A MC 38749	670	4	14N	10W	14
50.	Deer #63	A MC 38750	670	5	14N	10W	14
51.	Deer #64	A MC 38751	670	6	14N	10W	14
52.	Deer #81	A MC 38767	938	474	14N	10W	12
53.	Deer #82	A MC 38768	938	475	14N	10W	12
54.	Deer #83	A MC 38769	938	476	14N	10W	12
55.	Deer #84	A MC 38770	938	477	14N	10W	12
56.	Octaroon	A MC 63176	144	367	14N	10W	14
57.	Octaroon No.1	A MC 63177	144	368	14N	10W	14
58.	Red Mt. Cu #1	A MC 63178	358	215	14N	10W	14
59.	Red Mt. Cu #2	A MC 63179	358	216	14N	10W	14
60.	Red Mt. Cu #3	A MC 63180	358	217	14N	10W	14
61.	Red Mt. Cu #4	A MC 63181	358	218	14N	10W	14
62.	Red Mt. Cu #5	A MC 63182	358	219	14N	10W	14
63.	Red Mt. Cu #6	A MC 63183	358	220	14N	10W	14
64.	Red Mt. Cu #7	A MC 63184	358	221	14N	10W	23
65.	Red Mt. Cu #8	A MC 63185	358	222	14N	10W	23
66.	Red Mt. Cu #9	A MC 63186	358	223	14N	10W	14
67.	Copper Ridge No. 1	A MC 63187	358	206	14N	10W	14
68.	Copper Ridge No. 2	A MC 63188	358	207	14N	10W	15
69.	Copper Ridge No. 3	A MC 63189	358	208	14N	10W	15
70.	Copper Ridge No. 4	A MC 63190	358	209	14N	10W	14
71.	Copper Ridge No. 5	A MC 63191	358	210	14N	10W	15
72.	Copper Ridge No. 6	A MC 63192	358	211	14N	10W	22
73.	Copper Ridge No. 7	A MC 63193	358	212	14N	10W	22
74.	Copper Ridge No. 8	A MC 63194	358	213	14N	10W	22
75.	Copper Ridge No. 9	A MC 63195	358	214	14N	10W	22
76.	ISO No. 1	A MC 63196	563	346	14N	10W	14
77.	ISO No. 2	A MC 63197	563	347	14N	10W	15
78.	ISO No. 3	A MC 63198	563	348	14N	10W	15
79.	ISO No. 4	A MC 63199	563	349	14N	10W	15
80.	ISO No. 5	A MC 63200	563	350	14N	10W	15
81.	ISO No. 6	A MC 63201	563	351	14N	10W	15
82.	ISO No. 7	A MC 63202	563	352	14N	10W	23
83.	ISO No. 8	A MC 63203	563	353	14N	10W	23

A = Amended

RECEIVED
B.L.M. AZ STATE OFFICE

RECEIVED
B.L.M. AZ STATE OFFICE

Page 2 of 3

MAR 31 1989

NOV 21 1988

BOOK 2097 PAGE 41

7:45 A.M.
PHOENIX, ARIZONA

7:45 A.M.
PHOENIX, ARIZONA

NO. NAME OF CLAIM BLM SERIAL NO. BOOK PAGE TOWNSHIP RANGE SECTION

84. ISO No. 9	A MC 63204	563	354	14N	10W	23
85. ISO No.10	A MC 63205	563	355	14N	10W	22
86. ISO No.11	A MC 63206	563	356	14N	10W	22
87. ISO No.12	A MC 63207	563	357	14N	10W	22
88. ISO No.13	A MC 63208	563	358	14N	10W	15
89. ISO No.14	A MC 63209	563	359	14N	10W	22
90. ISO No.15	A MC 63210	568	502	14N	10W	15
91. ISO No.16	A MC 63211	568	503	14N	10W	15

Orville T. Owens, being first duly sworn according to law, deposes and says: that the below mentioned work and expenditures were conducted by and at the expense of CYPRUS BAGDAD COPPER CORPORATION, for the purpose of complying with the laws of the United States pertaining to annual assessment work for the 1987 - 1988 assessment year. Not less than NINE THOUSAND, ONE HUNDRED DOLLARS (\$9,100.00) in labor and materials were expended in the development, improvements, and maintenance of said group, not including the location work on said claims, and that all of the aforesaid amount was expended in the development, improvements and maintenance of and for the benefit of said claims; such work and improvements were made as a common benefit to the whole group; and that Muncy Drilling Company, Inc., P. M. Blacet, and the undersigned, Orville T. Owens, and others were among those employed by the said CYPRUS BAGDAD COPPER CORPORATION, and who labored upon and did said work and improvements, the cost of which said work and improvements exceeded NINE THOUSAND, ONE HUNDRED DOLLARS (\$9,100.00), the same being as follows, to wit:

Diamond Drill Hole CR 1-88 -- 145 feet deep, field geology and sampling, road maintenance and construction, and other surface-related improvements of mining property; and cost of aforesaid improvements being apportioned towards each of the claims within hereinabove named contiguous group of mining claims, since the aforementioned work was done with the expressed intent of supplying geological, structural, and mineralogical information pertinent to the improvements and benefit of all of the hereinabove named lode mining claims.

Orville T. Owens
Orville T. Owens

Subscribed and sworn to before me this 11th day

of November, 19 88

SEAL

Pamela S. Parker
Notary Public

My Commission Expires January 3, 1992

RECEIVED
B.L.M. AZ STATE OFFICE

MAR 31 1989

7:45 A.M.
PHOENIX, ARIZONA


RECEIVED
B.L.M. AZ STATE OFFICE

NOV 21 1988

7:45 A.M.
PHOENIX, ARIZONA

Page 3 of 3

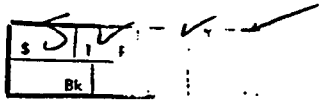
ESGK 2097 PAGE 42


 INSTRUMENT # 8842260
 OFFICIAL RECORDS OF
 YAVAPAI COUNTY
 PATSY C. JENNEY
 REQUEST OF:
 CYPRESS BAGDAD COPPER CO
 DATE: 11/15/88 TIME: 10:30
 FEE: 5.00
 BOOK 2097 PAGE 047 PAGES: 003

RUSH

AFFIDAVIT OF LABOR PERFORMED AND IMPROVEMENTS MADE

STATE OF ARIZONA)
) SS
 COUNTY OF YAVAPAI)



 Bk

Orville T. Owens, being first duly sworn according to law, deposes and says: that he is authorized by CYPRUS BAGDAD COPPER CORPORATION to make this affidavit for it, and the facts set forth hereinunder are known to him to be true and correct, and that he is a citizen of the United States and more than twenty-one years of age and resides in Bagdad (P. O. Box 912), County of Yavapai, State of Arizona, and that he is personally acquainted with the hereinunder named mining property consisting of fifty-eight unpatented lode mining claims owned by CYPRUS BAGDAD COPPER CORPORATION, all of which claims are located in Township 14 North, Range 9 West (G & SRB & M), Eureka Mining District, Yavapai County, State of Arizona; and that all of these claims form a contiguous group and an unbroken area, and of which group the name of unpatented mining claims, together with the number of the BOOK and the PAGE of recording appear in the office of the County Recorder of Yavapai County, State of Arizona, and Bureau of Land Management Serial Number, as follows:

BOOK 2097 PAGE 47

No.	NAME OF CLAIM	BLM SERIAL NO.	BOOK	PAGE	TOWNSHIP	RANGE	SECTION
1.	RJ #1	A MC 19355	1110	680	14N	9W	10
2.	RJ #2	A MC 19356	1110	681	14N	9W	9
3.	RJ #3	A MC 19357	1110	682	14N	9W	9
4.	RJ #4	A MC 19358	1110	683	14N	9W	10
5.	RJ #5	A MC 19359	1110	684	14N	9W	10
6.	RJ #6	A MC 19360	1110	685	14N	9W	9
7.	RJ #7	A MC 19361	1110	686	14N	9W	9
8.	RJ #8	A MC 19362	1110	687	14N	9W	10
9.	RJ #9	A MC 19363	1110	688	14N	9W	10
10.	RJ #10	A MC 19364	1110	689	14N	9W	9
11.	RJ #11	A MC 19365	1110	690	14N	9W	9
12.	RJ #14	A MC 19368	1110	693	14N	9W	9
13.	RJ #15	A MC 19369	1110	694	14N	9W	9
14.	RJ #17	A MC 19371	1110	696	14N	9W	9
15.	RJ #18	A MC 19372	1110	697	14N	9W	9
16.	RJ #19	A MC 19373	1110	698	14N	9W	9
17.	RJ #20	A MC 19374	1110	699	14N	9W	9
18.	RJ #21	A MC 19375	1110	700	14N	9W	9
19.	RJ #22	A MC 19376	1110	701	14N	9W	9
20.	RJ #23	A MC 19377	1110	702	14N	9W	9
21.	Geo #19	A MC 38803	476	238	14N	9W	7
22.	Geo #20	A MC 38804	476	239	14N	9W	7
23.	Geo #21	A MC 38805	476	240	14N	9W	7
24.	Geo #22	A MC 38806	476	241	14N	9W	7
25.	OTO 1	A MC 63214	1237	69	14N	9W	9
26.	OTO 2	A MC 63215	1237	71	14N	9W	9
27.	OTO 3	A MC 63216	1237	73	14N	9W	9
28.	RJ 16 A	A MC 63217	1237	75	14N	9W	9
29.	RJ 24 A	A MC 63218	1237	77	14N	9W	9
30.	Moon No. 2	A MC 63221	105	137	14N	9W	9
31.	Dakota #25	A MC 63222	445	270	14N	9W	9
32.	Dakota #26	A MC 63223	445	271	14N	9W	9
33.	JLM 7	A MC 63224	1230	879	14N	9W	8
34.	JLM 8	A MC 63225	1230	881	14N	9W	8
35.	JLM 9	A MC 63226	1230	883	14N	9W	8
36.	JLM 10	A MC 63227	1230	885	14N	9W	8
37.	JLM 11	A MC 63228	1230	887	14N	9W	8
38.	JLM 12	A MC 63229	1230	889	14N	9W	8
39.	JLM 15	A MC 63232	1230	895	14N	9W	8
40.	JLM 16	A MC 63233	1230	897	14N	9W	8

RECEIVED
B.L.M. AZ STATE OFFICE

MAR 31 1989
7:45 A.M.
PHOENIX, ARIZONA

RECEIVED
B.L.M. AZ STATE OFFICE

NOV 21 1988
7:45 A.M.
PHOENIX, ARIZONA

A = Amended

NO.	NAME OF CLAIM	BLM SERIAL NO.	BOOK	PAGE	TOWNSHIP	RANGE	SECTION
41.	JLM 17	A MC 63234	1230	899	14N	9W	8
42.	JLM 18	A MC 63235	1230	901	14N	9W	8
43.	CY-1 A	A MC 63236	1230	903	14N	9W	8
44.	CY-2 A	A MC 63237	1230	905	14N	9W	8
45.	CY-28	A MC 63238	1230	911	14N	9W	8
46.	CY-27	A MC 63239	1230	909	14N	9W	8
47.	CY-26	A MC 63240	1230	907	14N	9W	8
48.	RJ 25 A	A MC 63241	1230	913	14N	9W	8
49.	GEO #93	A MC 63245	554	915	14N	9W	8
50.	GEO #94	A MC 63246	554	916	14N	9W	8
51.	Dakota #23	A MC 63248	445	268	14N	9W	8
52.	CY-6	A MC 63249	905	230	14N	9W	8
53.	CY-7	A MC 63250	905	231	14N	9W	8
54.	CY-8	A MC 63251	905	232	14N	9W	8
55.	CY-9	A MC 63252	905	233	14N	9W	8
56.	CY-10	A MC 63253	905	234	14N	9W	8
57.	CY-11	A MC 63254	905	235	14N	9W	8
58.	CY-12	A MC 63255	905	236	14N	9W	8

That between the first day of September, 1987, and the thirty-first day of August, 1988, not less than FIVE THOUSAND, EIGHT HUNDRED DOLLARS (\$5,800.00) in labor and materials were expended in the development, improvements, and maintenance of said group, not including the location work on said claims nor the payment of taxes, insurance, other than Workmen's Compensation, office expenses, or officers' salaries, but that all of the aforesaid amount was expended in the development, improvements, and maintenance of and for the benefit of said claims. Such work and improvements were made by and at the expense of CYPRUS BAGDAD COPPER CORPORATION, for the purpose of complying with the laws of the United States pertaining to assessment of annual work and as a common benefit to the whole group; and the Muncy Drilling Company, Inc., P. M. Blacet, and the undersigned Orville T. Owens, and others were among those employed by the said CYPRUS BAGDAD COPPER CORPORATION, and who labored upon said claims, did said work and improvements, the cost of which said improvements and work exceeded FIVE THOUSAND, EIGHT HUNDRED DOLLARS (\$5,800.00), the same being as follows, to wit: Diamond Drill Hole SB1-88 - 145', field geology and sampling, road maintenance and construction, and other surface-related improvements of mining property; and cost of aforesaid improvements being apportioned towards each of the claims within hereinabove named contiguous group of mining claims, since the aforementioned work was done with the expressed intent of supplying geological, structural, and mineralogical information pertinent to the improvements and benefit of all of the hereinabove named lode mining claims.

Orville T. Owens
Orville T. Owens

Subscribed and sworn to before me this 11th day
of November, 1988

Pamela S. Parker
Notary Public
RECEIVED

My Commission Expires January 3, 1992

B.L.M. AZ STATE OFFICE

NOV 21 1988

RECEIVED
B.L.M. AZ STATE OFFICE

MAR 31 1989

7:45 A.M.
PHOENIX, ARIZONA

Page 2 of 2

7:45 A.M.
PHOENIX, ARIZONA 2097 PAGE 49



United States Department of the Interior



BUREAU OF LAND MANAGEMENT
ARIZONA STATE OFFICE
3707 N. 7TH STREET
PHOENIX, ARIZONA 85014
(602) 241-5550

IN REPLY REFER TO:

(921CD)
0022M
A MC 38688 & 63138

March 24, 1989

CERTIFIED MAIL--RETURN RECEIPT REQUESTED

DECISION

Mining Claimant(s)
as Shown on the
Enclosed Sheet

Mining Claim(s)
as Shown on the
Enclosed Sheet s (2)

MINING CLAIMS DECLARED ABANDONED

The Federal Land Policy and Management Act (FLPMA) of 1976, 43 U.S.C. 1744, and the implementing regulations in 43 CFR 3833.2, require an annual filing for all mining claims recorded with the Bureau of Land Management (BLM). FLPMA provides that failure to file evidence of annual assessment work or a notice of intention to hold by December 30 of each year shall be deemed conclusively to constitute an abandonment of the claim and it is void by operation of law. The constitutionality of Section 314 of FLPMA was upheld on April 1, 1985, by the United States Supreme Court in United States v. Locke et al., 471 U.S. 84, 129 (1985).

The BLM records do not show receipt of either an affidavit of annual assessment work performed or a notice of intention to hold for the claim(s) listed on the enclosed sheet(s) for the 1988 assessment year.

If you did timely file an affidavit or notice of intention to hold with the BLM during 1988, please furnish a copy which shows receipt by the BLM Arizona State Office, (dated and time stamped) during 1988.

Your proof must show the required document was timely filed with the BLM during 1988, otherwise it will not be accepted. The evidence must be received in this office no later than 30 days from receipt of this decision. If the proof is not furnished during this 30-day period, the claim(s) will be removed from our records as abandoned and void.

Alan Rabinoff

Alan Rabinoff
Acting Chief, Branch of
Mining Law Administration

Enclosure

LEAD OWNER

CYPRUS BAGDAD COPPER
PO BOX 3299
ENGLEWOOD CO 80155

CO-OWNERS
NONE

ARIZONA LEAD FILE NUMBER - 38688

CASE TYPE	SERIAL NUMBER	CLAIM NAME	LAST ASSMT.	CASE TYPE	SERIAL NUMBER	CLAIM NAME	LAST ASSMT.
D	38690	DEER; NO. 3	1987	LD	38691	DEER; NO. 4	1987
D	38692	DEER; NO. 5	1987	LD	38693	DEER; NO. 6	1987
D	38694	DEER NO 7A	1987	LD	38695	DEER NO 8A	1987
D	38696	DEER NO 9	1987	LD	38708	DEER #21	1987
LD	38709	DEER #22	1987	LD	38710	DEER #23	1987
LD	38711	DEER #24	1987	LD	38712	DEER #25	1987
D	38713	DEER #26	1987	LD	38714	DEER #27	1987
LD	38715	DEER #28	1987	LD	38716	DEER #29	1987
LD	38717	DEER #30	1987	LD	38718	DEER #31	1987
LD	38719	DEER #32	1987	LD	38720	DEER #33	1987
LD	38721	DEER #34	1987	LD	38722	DEER #35	1987
LD	38723	DEER #36	1987	LD	38724	DEER #37	1987
LD	38725	DEER #38	1987	LD	38726	DEER #39	1987
LD	38727	DEER #40	1987	LD	38728	DEER #41	1987
LD	38729	DEER #42	1987	LD	38730	DEER #43	1987
LD	38731	DEER #44	1987	LD	38732	DEER #45	1987
D	38733	DEER #46	1987	LD	38734	DEER #47	1987
LD	38735	DEER #48	1987	LD	38736	DEER #49	1987
LD	38737	DEER #50	1987	LD	38738	DEER #51	1987
LD	38739	DEER #52	1987	LD	38740	DEER #53	1987
LD	38741	DEER #54	1987	LD	38742	DEER #55	1987
LD	38743	DEER #56	1987	LD	38744	DEER #57	1987
LD	38745	DEER #58	1987	LD	38746	DEER #59	1987
LD	38747	DEER #60	1987	LD	38748	DEER #61	1987
D	38749	DEER #62	1987	LD	38750	DEER #63	1987
LD	38751	DEER #64	1987	LD	38767	DEER #81	1987
D	38768	DEER #82	1987	LD	38769	DEER #83	1987
LD	38770	DEER #84	1987	LD	38803	GEO #19	1987
D	38804	GEO #20	1987	LD	38805	GEO #21	1987
D	38806	GEO #22	1987				

3/24/89 closed

63176 - 63211
 63214 - 63218
 63221 - 63229
 63232 - 63241
 63245 - 63246
 63248 - 63255

vacated
4-10-89

al

ENTERED IN COMPUTER

LEAD OWNER

CYPRUS BAGDAD COPPER
 PO BOX 3299
 ENGLEWOOD CO 80155

CO-OWNERS
 NONE

ARIZONA

LEAD FILE NUMBER - 63137

CASE TYPE	SERIAL NUMBER	CLAIM NAME	LAST ASSMT.	CASE TYPE	SERIAL NUMBER	CLAIM NAME	LAST ASSMT.
D	63176	OCTAROON	1987	LD	63177	OCTAROON N 1	1987
LD	63178	RED MT COPPER NO 1	1987	LD	63179	RED MT COPPER NO 2	1987
LD	63180	RED MT COPPER NO 3	1987	LD	63181	RED MT COPPER NO 4	1987
LD	63182	RED MT COPPER NO 5	1987	LD	63183	RED MT COPPER NO 6	1987
LD	63184	RED MT COPPER NO 7	1987	LD	63185	RED MT COPPER NO 8	1987
LD	63186	RED MT COPPER NO 9	1987	LD	63187	COPPER-RIDGE NO 1	1987
LD	63188	COPPER-RIDGE NO 2	1987	LD	63189	COPPER-RIDGE NO 3	1987
LD	63190	COPPER RIDGE NO 4	1987	LD	63191	COPPER RIDGE NO 5	1987
LD	63192	COPPER RIDGE NO 6	1987	LD	63193	COPPER RIDGE NO 7	1987
LD	63194	COPPER RIDGE NO 8	1987	LD	63195	COPPER RIDGE NO 9	1987
LD	63196	ISO #1	1987	LD	63197	ISO #2	1987
D	63198	ISO #3	1987	LD	63199	ISO #4	1987
D	63200	ISO #5	1987	LD	63201	ISO #6	1987
LD	63202	ISO #7	1987	LD	63203	ISO #8	1987
LD	63204	ISO #9	1987	LD	63205	ISO #10	1987
LD	63206	ISO #11	1987	LD	63207	ISO #12	1987
LD	63208	ISO #13	1987	LD	63209	ISO #14	1987
D	63210	ISO #15	1987	LD	63211	ISO #16	1987
LD	63214	OTO 1	1987	LD	63215	OTO 2	1987
LD	63216	OTO 3	1987	LD	63217	RJ 16A	1987
LD	63218	RJ 24A	1987	LD	63221	MOON NO 2	1987
LD	63222	DAKOTA #25	1987	LD	63223	DAKOTA #26	1987
LD	63224	JLM 7	1987	LD	63225	JLM 8	1987
D	63226	JLM 9	1987	LD	63227	JLM 10	1987
D	63228	JLM 11	1987	LD	63229	JLM 12	1987
D	63232	JLM 15	1987	LD	63233	JLM 16	1987
D	63234	JLM 17	1987	LD	63235	JLM 18	1987
D	63236	CY-1	1987	LD	63237	CY-2	1987
D	63238	CY-28	1987	LD	63239	CY-27	1987
D	63240	CY-26	1987	LD	63241	RJ 25	1987
D	63245	GEO #93	1987	LD	63246	GEO #94	1987
D	63248	DAKOTA #23	1987	LD	63249	CY-6	1987
D	63250	CY-7	1987	LD	63251	CY-8	1987
D	63252	CY-9	1987	LD	63253	CY-10	1987
D	63254	CY-11	1987	LD	63255	CY-12	1987

63138

921-cd AMC 38688 and 63138

SENDER: Complete items 1 and 2 when additional services are desired, and complete items 3 and 4. Put your address in the "RETURN TO" Space on the reverse side. Failure to do this will prevent this card from being returned to you. The return receipt fee will provide you the name of the person delivered to and the date of delivery. For additional fees the following services are available. Consult postmaster for fees and check box(es) for additional service(s) requested.

1. Show to whom delivered, date, and addressee's address. (Extra charge) 2. Restricted Delivery (Extra charge)

<p>3. Article Addressed to:</p> <p>Cyprus Bagdad Copper P.O. Box 3299 Englewood, CO 80155</p>	<p>4. Article Number 764597</p> <p>Type of Service:</p> <p><input type="checkbox"/> Registered <input type="checkbox"/> Insured <input checked="" type="checkbox"/> Certified <input type="checkbox"/> COD <input type="checkbox"/> Express Mail <input type="checkbox"/> Return Receipt for Merchandise</p> <p>Always obtain signature of addressee or agent and DATE DELIVERED.</p>
<p>5. Signature -- Address X</p>	<p>8. Addressee's Address (ONLY if requested and fee paid)</p> <p><i>[Signature]</i></p>
<p>6. Signature -- Agent X</p> <p><i>[Signature]</i></p>	
<p>7. Date of Delivery 3-27-89</p>	

NOTICE!!

These documents have been scanned!

Do not place un-scanned documents beneath this notice!

Do not remove this notice from this file!

GPO Jacket No. 560-102
Print Order 61549
Rise Business Services, LLC
Job=AZ15 9/17/2019



Box Number= AZ15252



Claim Begin-End: AMC063137-AMC063269

3 Transfers



AZ15252-2

AMC063137-AMC063803

Return to:
Freeport-McMoRan Corporation
333 North Central Avenue
Phoenix, AZ 85004
Attn: C. Franks

THIS IS A CONFORMED COPY OF INSTRUMENT
RECORDED ON DATE 7/31/13 TIME 8:37
IN BOOK 4960 PAGE 16
LESLIE M. HOFFMAN, RECORDER
Terrey McOgan DEPUTY

AMC 362070
AMC 364582
AMC 366982
AMC 397194
AMC 403411
AMC 131683
AMC 335326
AMC 397192
AMC 61004
AMC 62882
AMC 63137

**NOTICE OF MINING CLAIM RELINQUISHMENT
AND ABANDONMENT**

RECEIVED
DLM AZ STATE OFFICE
2013 MAY 31 P 1:32
PHOENIX, ARIZONA

6/3/2013 TS
ENTERED INTO COMPUTER

NOTICE OF MINING CLAIM RELINQUISHMENT and ABANDONMENT

Notice is hereby given that as of March 26th, 2013, Freeport-McMoRan Bagdad, Inc., with mailing address P.O. Box 245, Bagdad, AZ 86321, hereby relinquishes and abandons all right, title, and interest in the following described mining claims, in the Eureka (Bagdad) Mining District, Yavapai, Arizona.

<u>Claim Name</u>	<u>BLM Serial No.</u>	<u>Approximate Location</u>	<u>Original Location Date</u>	<u>Recording Info.</u>
KIM-22	AMC 362091	SEC08-T14N-R09W, SE4	7/9/2004	Book 4116, Page 109
KIM-23	AMC 362092	SEC08-T14N-R09W, SE4	7/9/2004	Book 4116, Page 110
KIM-29	AMC 362098	SEC08-T14N-R09W, SE4	7/9/2004	Book 4116, Page 116
KIM-30	AMC 362099	SEC08-T14N-R09W, SE4	7/9/2004	Book 4116, Page 117
WP-15	AMC 364596	SEC08-T14N-R09W, NW4	12/3/2004	Book 4214, Page 532
WP-17	AMC 364598	SEC08-T14N-R09W, NW4	11/30/2004	Book 4214, Page 534
WP-18	AMC 364599	SEC08-T14N-R09W, NW4	11/20/2004	Book 4214, Page 535
WP-19	AMC 364600	SEC08-T14N-R09W, NW4	11/30/2004	Book 4214, Page 536
WP-20	AMC 364601	SEC08-T14N-R09W, NW4	11/30/2004	Book 4214, Page 537
WP-21	AMC 364602	SEC08-T14N-R09W, NW4	11/30/2004	Book 4214, Page 538
WP-22	AMC 364603	SEC08-T14N-R09W, NW4	11/30/2004	Book 4214, Page 539
WP-23	AMC 366982	SEC08-T14N-R09W, NW4	8/24/2005	Book 4302, Page 834
WP-24	AMC 366983	SEC08-T14N-R09W, NW4	8/24/2005	Book 4302, Page 835
WP-26	AMC 366985	SEC08-T14N-R09W, NW4	8/24/2005	Book 4302, Page 837
WP-27	AMC 366986	SEC08-T14N-R09W, NW4	8/24/2005	Book 4302, Page 838

RECORDS
MAY 11 11 32 AM
YAVAPAI COUNTY
ARIZONA
OFFICE

LTB-1	AMC 397194	SEC08-T14N-R09W, SW4	5/29/2009	Book 4680, Page 535
LTB-2	AMC 397195	SEC08-T14N-R09W, SW4	6/5/2009	Book 4680, Page 536
LTB-3	AMC 397196	SEC08-T14N-R09W, SW4	6/5/2009	Book 4680, Page 537
LTB-4	AMC 397197	SEC08-T14N-R09W, SW4	6/5/2009	Book 4680, Page 538
LTB-5	AMC 397198	SEC08-T14N-R09W, SW4	6/1/2009	Book 4680, Page 539
LTB-6	AMC 397199	SEC08-T14N-R09W, SW4	6/1/2009	Book 4680, Page 540
LTB-8	AMC 397201	SEC08-T14N-R09W, SW4	6/1/2009	Book 4680, Page 542
LTB-10	AMC 397203	SEC08-T14N-R09W, SW4	6/1/2009	Book 4680, Page 544
LTB-18	AMC 397211	SEC08-T14N-R09W, SE4	5/29/2009	Book 4680, Page 552
LTB-19	AMC 397212	SEC08-T14N-R09W, SE4	5/29/2009	Book 4680, Page 553
LTB-20	AMC 397213	SEC08-T14N-R09W, SE4	5/29/2009	Book 4680, Page 554
LTB-22	AMC 397215	SEC17-T14N-R09W, NE4	6/1/2009	Book 4680, Page 556
LTB-23	AMC 397216	SEC17-T14N-R09W, NE4	5/29/2009	Book 4680, Page 557
LTB-24	AMC 397217	SEC17-T14N-R09W, NE4	5/29/2009	Book 4680, Page 558
LTB-25	AMC 397218	SEC17-T14N-R09W, NW4	6/1/2009	Book 4680, Page 559
LTB-26	AMC 397219	SEC17-T14N-R09W, NE4	6/1/2009	Book 4680, Page 560
LTB-28	AMC 397221	SEC17-T14N-R09W, NW4	6/1/2009	Book 4680, Page 562
LTB-29	AMC 397222	SEC17-T14N-R09W, NE4	6/1/2009	Book 4680, Page 563
LTB-30	AMC 397223	SEC17-T14N-R09W, NE4	5/29/2009	Book 4680, Page 564
LTB-31	AMC 397224	SEC17-T14N-R09W, NE4	6/1/2009	Book 4680, Page 565
PMB 9	AMC 403449	SEC17-T14N-R09W, SW4	10/24/2010	Book 4781, Page 494
PMB 22	AMC 403462	SEC17-T14N-R09W, SE4	10/23/2010	Book 4781, Page 507
PMB 23	AMC 403463	SEC17-T14N-R09W, SE4	10/23/2010	Book 4781, Page 508
PMB 33	AMC 403473	SEC17-T14N-R09W, SE4	10/23/2010	Book 4781, Page 518

10/23/2010 10:52 AM
 OFFICE

PMB 34	AMC 403474	SEC17-T14N-R09W, SE4	10/23/2010	Book 4781, Page 519
PMB 35	AMC 403475	SEC17-T14N-R09W, NE4	10/23/2010	Book 4781, Page 520
PMB 36	AMC 403476	SEC17-T14N-R09W, NE4	10/23/2010	Book 4781, Page 521
PMB 42	AMC 403482	SEC17-T14N-R09W, NE4	10/24/2010	Book 4781, Page 527
PMB 43	AMC 403483	SEC17-T14N-R09W, NE4	10/24/2010	Book 4781, Page 528
PMB 44	AMC 403484	SEC17-T14N-R09W, NE4	10/24/2010	Book 4781, Page 529
PMB 48	AMC 403488	SEC17-T14N-R09W, NE4	10/26/2010	Book 4781, Page 533
PONDEROSA	AMC131683	SEC07-T14N-R09W, NW4	6/3/1981	Book 1385, Page 650
Callahan #1	AMC335326	SEC17-T14N-R09W, SW4	9/12/1995	Book 3075, Page723
Callahan #2	AMC335327	SEC17-T14N-R09W, SW4	9/12/1995	Book 3075, Page726
Callahan #3	AMC335328	SEC17-T14N-R09W, NE4	9/12/1995	Book 3075, Page729
Callahan #4	AMC335329	SEC17-T14N-R09W, NE4	9/12/1995	Book 3075, Page732
Callahan #5	AMC335330	SEC17-T14N-R09W, NE4	9/12/1995	Book 3075, Page735
Callahan #6	AMC335331	SEC17-T14N-R09W, NE4	9/12/1995	Book 3075, Page738
Callahan #7	AMC335332	SEC17-T14N-R09W, NW4	9/12/1995	Book 3075, Page741
Callahan #8	AMC335333	SEC17-T14N-R09W, NW4	9/12/1995	Book 3075, Page744
Callahan #9	AMC335334	SEC18-T14N-R09W, NE4	9/12/1995	Book 3075, Page747
Callahan #10	AMC335335	SEC17-T14N-R09W, SW4	9/12/1995	Book 3075, Page750
Callahan #11	AMC335336	SEC17-T14N-R09W, SW4	9/12/1995	Book 3075, Page753
Callahan #12	AMC335337	SEC17-T14N-R09W, SW4	9/12/1995	Book 3075, Page756
Callahan #13	AMC335338	SEC17-T14N-R09W, NW4	9/12/1995	Book 3075, Page759
Callahan #14	AMC335339	SEC17-T14N-R09W, NW4	9/12/1995	Book 3075, Page762
Callahan #14-Fraction	AMC335340	SEC17-T14N-R09W, NE4	9/12/1995	Book 3075, Page765
Callahan #15	AMC335341	SEC17-T14N-R09W, NW4	9/12/1995	Book 3075, Page768

PHEM
 20 MAR 11
 1:13
 REC'D
 OFFICE

Callahan #16	AMC335342	SEC17-T14N-R09W, NW4	9/12/1995	Book 3075, Page771
Callahan #17	AMC335343	SEC17-T14N-R09W, NW4	9/12/1995	Book 3075, Page774
KP-1	AMC397192	SEC08-T14N-R09W, SW4	7/10/2009	Book 4680, Page566
KP-2	AMC397193	SEC08-T14N-R09W, SW4	7/10/2009	Book 4680, Page567
BONANZA	AMC61004	SEC07-T14N-R09W, NW4	5/2/1949	Book 156, Page 243
POLARIS	AMC61005	SEC08-T14N-R09W, NW4	5/2/1949	Book 156, Page 247
VALENCIA	AMC62917	SEC17-T14N-R09W, SW4	5/2/1949	Book 156, Page 248
JLM 10	AMC63227	SEC08-T14N-R09W, NW4	7/19/1979	Book 1230, Page 885
JLM 11	AMC63228	SEC08-T14N-R09W, SW4	7/19/1979	Book 1230, Page 887
CY-6(A)	AMC63249	SEC08-T14N-R09W, NW4	4/10/1974	Book 905, Page 230
CY-7	AMC63250	SEC08-T14N-R09W, SW4	4/10/1974	Book 905, Page 231
CY-8(A)	AMC63251	SEC08-T14N-R09W, SW4	4/10/1974	Book 905, Page 232
CY-9(A)	AMC63252	SEC08-T14N-R09W, SW4	4/10/1974	Book 905, Page 233
CY-11(A)	AMC63254	SEC08-T14N-R09W, SW4	4/10/1974	Book 905, Page 235

Witness (Agent) *BRQ*

Date *4/12/13*


ACKNOWLEDGEMENT

**STATE OF ARIZONA
YAVAPAI COUNTY**

On this day the *12th* day of *April*, 2013, before me, *Terry Rigoni*, the undersigned officer, **Terry Rigoni**, personally appeared, known to me (or satisfactorily proven) to be the person whose name or names is (are) subscribed to the within instrument and acknowledged that he executed the same for the purpose therein contained.

IN WITNESS WHEREOF, I hereunto set my hand and official seal.

Alice Bringle
Notary Public
My Commission Expires
May 16, 2016



Terry Rigoni
Terry Rigoni
General Manager,
Freeport-McMoRan Bagdad, Inc.

PHOENIX, ARIZONA
2013 MAY 31 PM 1:32
RECEIVED
DUMAS PUBLIC OFFICE

ENTERED
FEB 25 2010
DJJ

2/11/2010

CERTIFIED MAIL - RETURN RECEIPT REQUESTED

Bureau of Land Management
U.S. Department of the Interior
Arizona State Office
One North Central Avenue
Phoenix, Arizona 85004
Attn: Mining Claims Section

NOTICE OF TRANSFER OF INTEREST - MINING CLAIMS

TO WHOM IT MAY CONCERN:

Pursuant to 43 C.F.R. § 3833.3, notice is hereby given that an interest in the mining claims and/or mill sites described on Exhibit A attached hereto was transferred by name change on April 15, 2008, from Phelps Dodge Bagdad, Inc. to:

Freeport-McMoRan Bagdad, Inc.
c/o Land & Water Department
One North Central Avenue
Phoenix, AZ 85004

The mining claims and/or mill sites subject to this transfer are described on Exhibit A, attached hereto and by this reference incorporated herein.

Enclosed is our check payable to the Department of the Interior-Bureau of Land Management in payment of the service charge of \$10 per claim or site, for a total of \$6,060.00.

Also enclosed is a copy of the Amended Articles of Incorporation which has been filed with the State of Delaware on April 15, 2008.

Freeport-McMoRan Corporation

By
Its

[Signature]

Resident Analyst

AMC 31840 159967
38688 305766
61884 308466
62882 317120
63137 322631
7981 362070
131683 364582
366982
RECEIVED
STATE OFFICE
11 A 10: 22
PHOENIX, ARIZONA

ENTERED
FEB 25 2010
DJJ

Delaware


PAGE 1

The First State

I, HARRIET SMITH WINDSOR, SECRETARY OF STATE OF THE STATE OF DELAWARE, DO HEREBY CERTIFY THE ATTACHED IS A TRUE AND CORRECT COPY OF THE CERTIFICATE OF AMENDMENT OF "PHELPS DODGE BAGDAD, INC.", CHANGING ITS NAME FROM "PHELPS DODGE BAGDAD, INC." TO "FREEPORT-MCMORAN BAGDAD INC.", FILED IN THIS OFFICE ON THE FIFTEENTH DAY OF APRIL, A.D. 2008, AT 10:38 O'CLOCK A.M.

A FILED COPY OF THIS CERTIFICATE HAS BEEN FORWARDED TO THE NEW CASTLE COUNTY RECORDER OF DEEDS.

RECEIVED
MAZ STATE OFFICE
2010 FEB 11 A 10:22
PHOENIX, ARIZONA



2147573 8100

080428328

You may verify this certificate online
at corp.delaware.gov/authver.shtml

Harriet Smith Windsor

Harriet Smith Windsor, Secretary of State

AUTHENTICATION: 6524200

DATE: 04-15-08

**CERTIFICATE OF AMENDMENT OF
CERTIFICATE OF INCORPORATION
OF
PHELPS DODGE BAGDAD, INC.**


Phelps Dodge Bagdad, Inc., a corporation organized and existing under and by virtue of the General Corporation Law of the State of Delaware (the "Corporation"), hereby certifies that:

1. The first Article of the Certificate of Incorporation of the Corporation is hereby amended to read in full as follows:

"1. The name of the Corporation is Freeport-McMoRan Bagdad Inc."

2. The amendment of the Certificate of Incorporation herein certified has been duly adopted in accordance with Sections 228 and 242 of the General Corporation Law of the State of Delaware.

IN WITNESS WHEREOF, the Corporation has caused this certificate to be signed this 11th day of April, 2008.



Douglas N. Currault II
Secretary

RECEIVED
STATE OFFICE
2008 FEB 11 A 10:22
PHOENIX, ARIZONA

EXHIBIT "A"

Bagdad Unpatented Mining Claims

The following described unpatented mining claims situated in Yavapai County, Arizona, the names of which, the books and pages of the recording of the location notices of which (which notices are of record in the Office of the Yavapai County Recorder) and the Bureau of Land Management (BLM) serial numbers of which, are set forth opposite the names of the respective claims, as follows:

<u>Claim Name</u>	<u>BLM Serial Number</u>	<u>Book</u>	<u>Page</u>
1 RS 129	AMC 031840 ✓	1185	243
2 RS 130	AMC 031841 ✓	1185	245
3 RS 131	AMC 031842 ✓	1185	247
4 RS 132	AMC 031843 ✓	1185	249
5 RS 133	AMC 031844 ✓	1185	251
6 RS 134	AMC 031845 ✓	1185	253
7 RS 135	AMC 031846 ✓	1185	255
8 RS 136	AMC 031847	1185	257
9 RS 145	AMC 031856 ✓	1185	275
10 RS 146	AMC 031857 ✓	1185	277
11 RS 147	AMC 031858 ✓	1185	279
12 RS 148	AMC 031859 ✓	1185	281
13 RS 149	AMC 031860 ✓	1185	283
14 RS 150	AMC 031861 ✓	1185	285
15 RS 151	AMC 031862 ✓	1185	287
16 RS 152	AMC 031863	1185	289
17 RS 165	AMC 031872 ✓	1185	307
18 RS 166	AMC 031873 ✓	1185	309
19 RS 167	AMC 031874 ✓	1185	311
20 RS 168	AMC 031875 ✓	1185	313
21 RS 181	AMC 031884	1185	331
22 RS 182	AMC 031885 ✓	1185	333
23 RS 183	AMC 031886 ✓	1185	335
24 RS 184	AMC 031887	1185	337
25 RS 197	AMC 031896 ✓	1185	355
26 RS 198	AMC 031897 ✓	1185	357
27 RS 199	AMC 031898 ✓	1185	359
28 RS 200	AMC 031899 ✓	1185	361
29 RS 213	AMC 031900 ✓	1185	363
30 RS 214	AMC 031901 ✓	1185	365
31 RS 215	AMC 031902 ✓	1185	367
32 RS 216	AMC 031903	1185	369
33 DEER NO. 3	AMC 038690 ✓	580	730
34 DEER NO. 4	AMC 038691 ✓	580	731
35 DEER NO. 5	AMC 038692 ✓	580	732
36 DEER NO. 6	AMC 038693 ✓	580	733
37 DEER NO. 7A	AMC 038694 ✓	1202	282
38 DEER NO. 8A	AMC 038695 ✓	1202	284

RECEIVED
 YAVAPAI COUNTY RECORDER'S OFFICE
 PHOENIX, ARIZONA
 200 FEB 11 AM 10:22



Grand total
606/sc

38/sc

39	DEER NO. 9	AMC 038696	580	881
40	DEER # 21	AMC 038708	669	962
41	DEER # 22	AMC 038709	669	963
42	DEER # 23	AMC 038710	669	964
43	DEER # 24	AMC 038711	669	965
44	DEER # 25	AMC 038712	669	966
45	DEER # 26	AMC 038713	669	967
46	DEER # 27	AMC 038714	669	968
47	DEER # 28	AMC 038715	669	969
48	DEER # 29	AMC 038716	669	970
49	DEER # 30	AMC 038717	669	971
50	DEER # 31	AMC 038718	669	972
51	DEER # 32	AMC 038719	669	973
52	DEER # 33	AMC 038720	669	974
53	DEER # 34	AMC 038721	669	975
54	DEER # 35	AMC 038722	669	976
55	DEER # 36	AMC 038723	669	977
56	DEER # 37	AMC 038724	669	978
57	DEER # 38	AMC 038725	669	979
58	DEER # 39	AMC 038726	669	980
59	DEER # 40	AMC 038727	669	981
60	DEER # 41	AMC 038728	669	982
61	DEER # 42	AMC 038729	669	983
62	DEER # 43	AMC 038730	669	984
63	DEER # 44	AMC 038731	669	985
64	DEER # 45	AMC 038732	669	986
65	DEER # 46	AMC 038733	669	987
66	DEER # 47	AMC 038734	669	988
67	DEER # 48	AMC 038735	669	989
68	DEER # 49	AMC 038736	669	990
69	DEER # 50	AMC 038737	669	991
70	DEER # 51	AMC 038738	669	992
71	DEER # 52	AMC 038739	669	993
72	DEER # 53 (RELOCATION)	AMC 038740	695	390
73	DEER # 54	AMC 038741	669	995
74	DEER # 55	AMC 038742	669	996
75	DEER # 56	AMC 038743	669	997
76	DEER # 57	AMC 038744	669	998
77	DEER # 58	AMC 038745	669	999
78	DEER # 59	AMC 038746	670	001
79	DEER # 60 (RELOCATION)	AMC 038747	695	391
80	DEER # 61	AMC 038748	670	003
81	DEER # 62	AMC 038749	670	004
82	DEER # 63	AMC 038750	670	005
83	DEER # 64	AMC 038751	670	006
84	DEER # 81	AMC 038767	938	474
85	DEER # 82	AMC 038768	938	475
86	DEER # 83	AMC 038769	938	476
87	DEER # 84	AMC 038770	938	477
88	BONANZA	AMC 061004	156	243

TUCSON, ARIZONA

RECEIVED
WILSON

50/6

89	POLARIS	AMC 061005	156	247
90	KEYNOTE	AMC 062882	108	189
91	MOON ANCHOR	AMC 062883	076	374
92	BIRD EYE	AMC 062884	076	375
93	LONGVIEW	AMC 062885	050	191
94	NINO	AMC 062886	017	007
95	QUEEN EXTENSION #1	AMC 062887	004	538
96	BRUCE #1	AMC 062888	608	348
97	BRUCE #3	AMC 062889	608	350
98	R & R #2	AMC 062890	608	345
99	JOS #5	AMC 062891	576	129
100	JOS #8	AMC 062892	576	130
101	CYPRUS NO 1	AMC 062893	005	483
102	CYPRUS NO 2	AMC 062894	005	484
103	CYPRUS NO 3	AMC 062895	005	485
104	CYPRUS NO. 4	AMC 062896	013	022
105	CYPRUS NO. 5	AMC 062897	013	023
106	CYPRUS NO 6	AMC 062898	013	024
107	CYPRUS #7	AMC 062899	049	528
108	CYPRUS #8	AMC 062900	049	529
109	CYPRUS #9	AMC 062901	049	530
110	CYPRUS #10	AMC 062902	049	531
111	CYPRUS #11	AMC 062903	049	532
112	CYPRUS #12	AMC 062904	049	533
113	CYPRUS #13	AMC 062905	049	534
114	CYPRUS # 14	AMC 062906	071	024
115	CYPRUS #15	AMC 062907	162	195
116	L. & W.	AMC 062908	015	227
117	L. & W. NO. 3	AMC 062909	015	238
118	L. & W. NO. 4	AMC 062910	015	231
119	L. & W. NO. 5	AMC 062911	015	232
120	BETA NO. 1	AMC 062912	013	548
121	BETA NO. 2	AMC 062913	013	547
122	BETA NO. 3	AMC 062914	013	548
123	PLYMOUTH	AMC 062915	131	048
124	PLYMOUTH EXTENSION	AMC 062916	158	248
125	VALENCIA	AMC 062917	158	248
126	OCTAROON	AMC 063176	144	367
127	OCTAROON NO. 1	AMC 063177	144	368
128	RED MT. COPPER NO 1	AMC 063178	358	215
129	RED MT. COPPER NO 2	AMC 063179	358	216
130	RED MT. COPPER NO 3	AMC 063180	358	217
131	RED MT. COPPER NO 4	AMC 063181	358	218
132	RED MT. COPPER NO 5	AMC 063182	358	219
133	RED MT. COPPER NO 6	AMC 063183	358	220
134	RED MT. COPPER NO 7	AMC 063184	358	221
135	RED MT. COPPER NO 8	AMC 063185	358	222
136	RED MT. COPPER NO 9	AMC 063186	358	223
137	COPPER-RIDGE NO 1	AMC 063187	358	206
138	COPPER-RIDGE NO 2	AMC 063188	358	207

TUCSON, ARIZONA

RECEIVED
TUCSON OFFICE

50/50




139	COPPER-RIDGE NO 3	AMC 063189	358	208
140	COPPER RIDGE NO 4	AMC 063190	358	209
141	COPPER RIDGE NO 5	AMC 063191	358	210
142	COPPER RIDGE NO 6	AMC 063192	358	211
143	COPPER RIDGE NO 7	AMC 063193	358	212
144	COPPER RIDGE NO 8	AMC 063194	358	213
145	COPPER RIDGE NO 9	AMC 063195	358	214
146	ISO #1	AMC 063196	563	346
147	ISO #2	AMC 063197	563	347
148	ISO #3	AMC 063198	563	348
149	ISO #4	AMC 063199	563	349
150	ISO #5	AMC 063200	563	350
151	ISO #6	AMC 063201	563	351
152	ISO #7	AMC 063202	563	352
153	ISO #8	AMC 063203	563	353
154	ISO #9	AMC 063204	563	354
155	ISO #10	AMC 063205	563	355
156	ISO #11	AMC 063206	563	356
157	ISO #12	AMC 063207	563	357
158	ISO #13	AMC 063208	563	358
159	ISO #14	AMC 063209	563	359
160	ISO #15	AMC 063210	568	502
161	ISO #16	AMC 063211	568	503
162	JLM 10	AMC 063227	1230	885
163	JLM 11	AMC 063228	1230	887
164	CY-6(A)	AMC 063249	905	230
165	CY-7	AMC 063250	905	231
166	CY-8(A)	AMC 063251	905	232
167	CY-9(A)	AMC 063252	905	233
168	CY-11(A)	AMC 063254	905	235
169	R & R #1	AMC 079981	608	344
170	R & R #3	AMC 079982	608	346
171	R & R #4	AMC 079983	608	347
172	BRUCE #2	AMC 079984	608	349
173	JOS #1	AMC 079985	576	125
174	JOS #2	AMC 079986	576	126
175	JOS #3	AMC 079987	576	127
176	JOS #4	AMC 079988	576	128
177	COMBINE NO. 2	AMC 079989	511	463
178	L. & W. NO. 1	AMC 079990	015	228
179	L. & W. NO. 2	AMC 079991	015	229
180	L. & W. NO. 6	AMC 079992	015	233
181	L. & W. FRACTION	AMC 079993	015	226
182	POSSIBILITIES NO. 1	AMC 079994	015	225
183	PONDEROSA	AMC 131683	1385	650
184	BM 1	AMC 159967	1441	332
185	BM 2	AMC 159968	1441	334
186	BEV 1	AMC 305766	2265	277
187	BEV 2	AMC 305767	2265	279
188	BEV 3	AMC 305768	2265	281

TUCSON, ARIZONA

RECEIVED
TUCSON STATE OFFICE

50/50

189	BEV 4	AMC 305769	2265	283
190	BEV 5	AMC 305770	2265	285
191	BEV 6	AMC 305771	2265	287
192	BEV 7	AMC 305772	2265	289
193	BEV 8	AMC 305773	2265	291
194	BEV 9	AMC 305774	2265	293
195	BEV 10	AMC 305775	2265	295
196	BEV 11	AMC 305776	2265	297
197	BEV 12	AMC 305777	2265	299
198	BEV 13	AMC 305778	2265	301
199	BEV 14	AMC 305779	2265	303
200	BEV 15	AMC 305780	2265	305
201	BEV 16	AMC 305781	2265	307
202	BEV 17	AMC 305782	2265	309
203	BEV 18	AMC 305783	2265	311
204	BEV 19	AMC 305784	2265	313
205	BEV 20	AMC 305785	2265	315
206	BEV 21	AMC 305786	2265	317
207	BEV 22	AMC 305787	2265	319
208	BEV 23	AMC 305788	2265	321
209	BEV 24	AMC 305789	2265	323
210	BEV 25	AMC 305790	2265	325
211	BEV 26	AMC 305791	2265	327
212	BEV 27	AMC 305792	2265	329
213	BEV 28	AMC 305793	2265	331
214	BEV 29	AMC 305794	2265	333
215	BEV 30	AMC 305795	2265	335
216	BEV 31	AMC 305796	2265	337
217	BEV 32	AMC 305797	2265	339
218	BEV 33	AMC 305798	2265	341
219	BEV 34	AMC 305799	2265	343
220	BEV 35	AMC 305800	2265	345
221	BEV 36	AMC 305801	2265	347
222	BEV 37	AMC 305802	2265	349
223	BEV 38	AMC 305803	2265	351
224	BEV 39	AMC 305804	2265	353
225	BEV 40	AMC 305805	2265	355
226	BEV 41	AMC 305806	2265	357
227	BEV 42	AMC 305807	2265	359
228	BEV 43	AMC 305808	2265	361
229	BEV 44	AMC 305809	2265	363
230	BEV 45	AMC 305810	2265	365
231	BEV 46	AMC 305811	2265	367
232	BEV 47	AMC 305812	2265	369
233	BEV 48	AMC 305813	2265	371
234	BEV 49	AMC 305814	2265	373
235	BEV 50	AMC 305815	2265	375
236	BEV 51	AMC 305816	2265	377
237	BEV 52	AMC 305817	2265	379
238	BEV 53	AMC 305818	2265	381



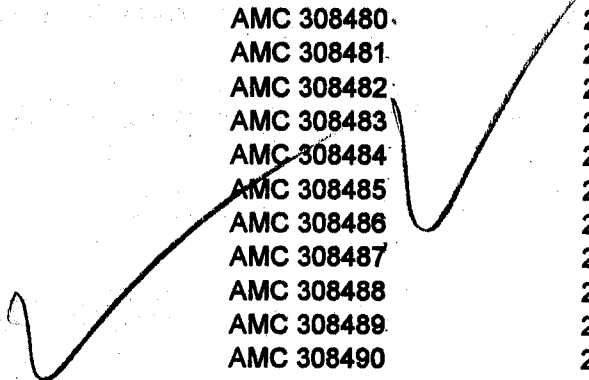
TUCUMCUM, ARIZONA

RECEIVED
TUCUMCUM OFFICE

ENTERED
FEB 25 2000
DJJ

5 50/30

239	BEV 54	✓ AMC 305819 ✓	2265	383
240	FSM #1	AMC 308466	2297	161
241	FSM #2	AMC 308467	2297	163
242	FSM #3	AMC 308468	2297	165
243	FSM #4	AMC 308469	2297	167
244	FSM #5	AMC 308470	2297	169
245	FSM #6	AMC 308471	2297	171
246	FSM #7	AMC 308472	2297	173
247	JWH #1	AMC 308473	2297	105
248	JWH #2	AMC 308474	2297	107
249	JWH #3	AMC 308475	2297	109
250	JWH #4	AMC 308476	2297	111
251	JWH #5	AMC 308477	2297	113
252	JWH #6	AMC 308478	2297	115
253	JWH #7	AMC 308479	2297	117
254	JWH #8	AMC 308480	2297	119
255	JWH #9	AMC 308481	2297	121
256	JWH #10	AMC 308482	2297	123
257	JWH #11	AMC 308483	2297	125
258	JWH #12	AMC 308484	2297	127
259	JWH #13	AMC 308485	2297	129
260	JWH #14	AMC 308486	2297	131
261	JWH #15	AMC 308487	2297	133
262	JWH #16	AMC 308488	2297	135
263	JWH #17	AMC 308489	2297	137
264	JWH #18	AMC 308490	2297	139
265	JWH #19	AMC 308491	2297	141
266	JWH #20	AMC 308492	2297	143
267	JWH #21	AMC 308493	2297	145
268	JWH #22	AMC 308494	2297	147
269	JWH #23	AMC 308495	2297	149
270	JWH #24	AMC 308496	2297	151
271	JWH #25	AMC 308497	2297	153
272	JWH #26	AMC 308498	2297	155
273	JWH #27	AMC 308499	2297	157
274	JWH #28	AMC 308500	2297	159
275	JWH #29	AMC 308501	2298	320
276	JWH #30	AMC 308502	2298	322
277	JWH #31	AMC 308503	2298	324
278	JWH #32	AMC 308504	2298	326
279	JWH #33	AMC 308505	2298	328
280	JWH #34	AMC 308506	2298	330
281	JWH #35	AMC 308507	2298	332
282	JWH #36	AMC 308508	2298	334
283	JWH #37	AMC 308509	2298	336
284	JWH #38	AMC 308510	2298	338
285	JWH #39	AMC 308511	2298	340
286	JWH #40	AMC 308512	2298	342
287	JWH #41	AMC 308513	2298	344
288	JWH #42	AMC 308514	2298	346


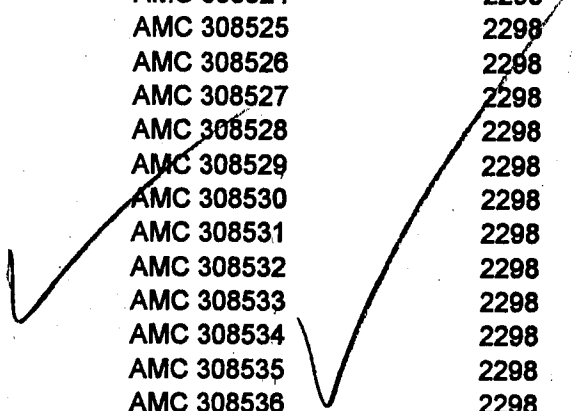


PHOENIX
 ARIZONA

RECEIVED
 PHOENIX STATE OFFICE

50/50

289	JWH #43	AMC 308515	2298	348
290	JWH #44	AMC 308516	2298	350
291	JWH #45	AMC 308517	2298	352
292	JWH #46	AMC 308518	2298	354
293	JWH #47	AMC 308519	2298	356
294	JWH #48	AMC 308520	2298	358
295	JWH #49	AMC 308521	2298	360
296	JWH #50	AMC 308522	2298	362
297	JWH #51	AMC 308523	2298	364
298	JWH #52	AMC 308524	2298	366
299	JWH #53	AMC 308525	2298	368
300	JWH #54	AMC 308526	2298	370
301	JWH #55	AMC 308527	2298	372
302	JWH #56	AMC 308528	2298	374
303	JWH #57	AMC 308529	2298	376
304	JWH #58	AMC 308530	2298	378
305	JWH #59	AMC 308531	2298	380
306	JWH #60	AMC 308532	2298	382
307	JWH #61	AMC 308533	2298	384
308	JWH #62	AMC 308534	2298	386
309	JWH #63	AMC 308535	2298	388
310	JWH #64	AMC 308536	2298	390
311	JWH #65	AMC 308537	2298	392
312	JWH #66	AMC 308538	2298	394
313	JWH #67	AMC 308539	2298	396
314	JWH #68	AMC 308540	2298	398
315	JWH #69	AMC 308541	2298	400
316	JWH #70	AMC 308542	2298	402
317	JWH #71	AMC 308543	2298	404
318	JWH #72	AMC 308544	2298	406
319	JWH #73	AMC 308545	2298	408
320	JWH #74	AMC 308546	2298	410
321	JWH #75	AMC 308547	2298	412
322	JWH #76	AMC 308548	2298	414
323	JWH #77	AMC 308549	2298	416
324	LAW 1	AMC 317120	2407	887
325	LAW 2	AMC 317121	2407	889
326	LAW 3	AMC 317122	2407	891
327	LAW 4	AMC 317123	2407	893
328	LAW 5	AMC 317124	2407	895
329	LAW 6	AMC 317125	2407	897
330	LAW 7	AMC 317126	2407	899
331	LAW 8	AMC 317127	2407	901
332	LAW 9	AMC 317128	2407	903
333	LAW 10	AMC 317129	2407	905
334	LAW 11	AMC 317130	2407	907
335	LAW 12	AMC 317131	2407	909
336	LAW 13	AMC 317132	2407	911
337	LAW 14	AMC 317133	2407	913
338	LAW 15	AMC 317134	2407	915



PHOENIX, ARIZONA

RECEIVED
STATE OFFICE

ENTERED
FEB 25 2000
D 11

7 50/50


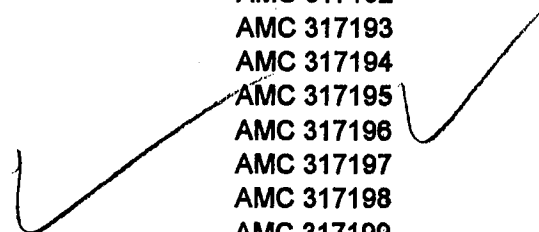
339	LAW 16	AMC 317135	2407	917
340	LAW 17	AMC 317136	2407	919
341	LAW 18	AMC 317137	2407	921
342	LAW 19	AMC 317138	2407	923
343	LAW 20	AMC 317139	2407	925
344	LAW 21	AMC 317140	2407	927
345	LAW 22	AMC 317141	2407	929
346	LAW 23	AMC 317142	2407	931
347	LAW 24	AMC 317143	2407	933
348	LAW 25	AMC 317144	2407	934
349	LAW 26	AMC 317145	2407	936
350	LAW 27	AMC 317146	2407	938
351	LAW 28	AMC 317147	2407	940
352	LAW 29	AMC 317148	2407	942
353	LAW 30	AMC 317149	2407	943
354	LAW 31	AMC 317150	2407	945
355	LAW 32	AMC 317151	2407	947
356	LAW 33	AMC 317152	2407	949
357	LAW 34	AMC 317153	2407	951
358	LAW 35	AMC 317154	2407	953
359	LAW 36	AMC 317155	2407	955
360	LAW 37	AMC 317156	2407	957
361	LAW 38	AMC 317157	2407	959
362	LAW 39	AMC 317158	2407	961
363	LAW 40	AMC 317159	2407	963
364	LAW 41	AMC 317160	2407	965
365	LAW 42	AMC 317161	2407	967
366	LAW 43	AMC 317162	2407	969
367	LAW 44	AMC 317163	2407	971
368	LAW 45	AMC 317164	2407	973
369	LAW 46	AMC 317165	2407	975
370	LAW 47	AMC 317166	2407	977
371	LAW 48	AMC 317167	2407	979
372	LAW 49	AMC 317168	2407	981
373	LAW 50	AMC 317169	2407	983
374	LAW 51	AMC 317170	2407	985
375	LAW 52	AMC 317171	2407	987
376	LAW 53	AMC 317172	2407	989
377	LAW 54	AMC 317173	2407	991
378	LAW 55	AMC 317174	2407	993
379	LAW 56	AMC 317175	2407	995
380	LAW 57	AMC 317176	2407	997
381	LAW 58	AMC 317177	2407	999
382	LAW 59	AMC 317178	2408	1
383	LAW 60	AMC 317179	2408	3
384	LAW 61	AMC 317180	2408	5
385	LAW 62	AMC 317181	2408	7
386	LAW 63	AMC 317182	2408	9
387	LAW 64	AMC 317183	2408	11
388	LAW 65	AMC 317184	2408	13

PHOENIX ARIZONA

RECEIVED
MAZ STATE OFFICE

50/60

389	LAW 66	AMC 317185	2408	15
390	LAW 67	AMC 317186	2408	17
391	LAW 68	AMC 317187	2408	19
392	LAW 69	AMC 317188	2408	21
393	LAW 70	AMC 317189	2408	23
394	LAW 71	AMC 317190	2408	25
395	LAW 72	AMC 317191	2408	27
396	LAW 73	AMC 317192	2408	29
397	LAW 74	AMC 317193	2408	31
398	LAW 75	AMC 317194	2408	33
399	LAW 76	AMC 317195	2408	35
400	LAW 77	AMC 317196	2408	37
401	LAW 78	AMC 317197	2408	39
402	LAW 79	AMC 317198	2408	41
403	LAW 80	AMC 317199	2408	43
404	LAW 81	AMC 317200	2408	45
405	LAW 82	AMC 317201	2408	47
406	LAW 83	AMC 317202	2408	49
407	LAW 84	AMC 317203	2408	51
408	LAW 85	AMC 317204	2408	53
409	LAW 86	AMC 317205	2408	55
410	LAW 87	AMC 317206	2408	57
411	LAW 88	AMC 317207	2408	59
412	LAW 89	AMC 317208	2408	61
413	LAW 90	AMC 317209	2408	63
414	LAW 91	AMC 317210	2408	65
415	LAW 92	AMC 317211	2408	67
416	LAW 93	AMC 317212	2408	69
417	LAW 94	AMC 317213	2408	71
418	LAW 95	AMC 317214	2408	73
419	LAW 96	AMC 317215	2408	75
420	LAW 97	AMC 317216	2408	77
421	LAW 98	AMC 317217	2408	79
422	LAW 99	AMC 317218	2408	81
423	LAW 100	AMC 317219	2408	83
424	LAW 101	AMC 317220	2408	85
425	LAW 102	AMC 317221	2408	87
426	LAW 103	AMC 317222	2408	89
427	LAW 104	AMC 317223	2408	91
428	LAW 105	AMC 317224	2408	93
429	LAW 106	AMC 317225	2408	95
430	LAW 107	AMC 317226	2408	97
431	LAW 108	AMC 317227	2408	99
432	LAW 109	AMC 317228	2408	101
433	LAW 110	AMC 317229	2408	103
434	LAW 111	AMC 317230	2408	105
435	LAW 112	AMC 317231	2408	107
436	LAW 113	AMC 317232	2408	109
437	LAW 114	AMC 317233	2408	111
438	LAW 115	AMC 317234	2408	113



RECEIVED
 CLERK'S OFFICE

ENTERED
 FEB 25 2000
 299

50/50

439	LAW 116	AMC 317235	2408	115
440	LAW 117	AMC 317236	2408	117
441	LAW 118	AMC 317237	2408	119
442	LAW 119	AMC 317238	2408	121
443	LAW 120	AMC 317239	2408	123
444	LAW 121	AMC 317240	2408	125
445	LAW 122	AMC 317241	2408	127
446	LAW 123	AMC 317242	2408	129
447	LAW 124	AMC 317243	2408	131
448	LAW 125	AMC 317244	2408	133
449	LAW 126	AMC 317245	2408	135
450	LAW 127	AMC 317246	2408	137
451	LAW 128	AMC 317247	2408	139
452	LAW 129	AMC 317248	2408	141
453	LAW 130	AMC 317249	2408	143
454	LAW 131	AMC 317250	2408	145
455	LAW 132	AMC 317251	2408	147
456	LAW 133	AMC 317252	2408	149
457	LAW 134	AMC 317253	2408	151
458	LAW 135	AMC 317254	2408	153
459	LAW 136	AMC 317255	2408	155
460	LAW 137	AMC 317256	2408	157
461	LAW 138	AMC 317257	2408	159
462	LAW 139	AMC 317258	2408	161
463	LAW 140	AMC 317259	2408	163
464	LAW 141	AMC 317260	2408	165
465	LAW 142	AMC 317261	2408	167
466	LAW 143	AMC 317262	2408	169
467	LAW 144	AMC 317263	2408	171
468	LAW 149	AMC 317268	2408	181
469	LAW 150	AMC 317269	2408	183
470	LAW 151	AMC 317270	2408	185
471	LAW 152	AMC 317271	2408	187
472	LAW 157	AMC 317276	2408	197
473	LAW 158	AMC 317277	2408	199
474	LAW 159	AMC 317278	2408	201
475	LAW 160	AMC 317279	2408	203
476	LAW 165	AMC 317284	2408	213
477	LAW 166	AMC 317285	2408	215
478	LAW 167	AMC 317286	2408	217
479	LAW 168	AMC 317287	2408	219
480	LAW 173	AMC 317292	2408	229
481	LAW 174	AMC 317293	2408	231
482	LAW 175	AMC 317294	2408	233
483	LAW 176	AMC 317295	2408	235
484	LAW 177	AMC 317296	2408	237
485	LAW 178	AMC 317297	2408	239
486	LAW 179	AMC 317298	2408	241
487	LAW 180	AMC 317299	2408	243
488	LAW 181	AMC 317300	2408	245

JENNIFER ARIZONA
 STATE OFFICE

RECEIVED
 STATE OFFICE

50/50

489	LAW 182	AMC 317301	2408	247
490	LAW 183	AMC 317302	2408	249
491	LAW 184	AMC 317303	2408	251
492	LAW 185	AMC 317304	2408	253
493	LAW 186	AMC 317305	2408	255
494	LAW 187	AMC 317306	2408	257
495	LAW 188	AMC 317307	2408	259
496	LAW 189	AMC 317308	2408	261
497	LAW 190	AMC 317309	2408	263
498	LAW 191	AMC 317310	2408	265
499	LAW 192	AMC 317311	2408	267
500	LAW 193	AMC 317312	2408	269
501	LAW 194	AMC 317313	2408	271
502	LAW 195	AMC 317314	2408	273
503	LAW 196	AMC 317315	2408	275
504	LAW 197	AMC 317316	2408	277
505	LAW 198	AMC 317317	2408	279
508	LAW 199	AMC 317318	2408	281
507	LAW 200	AMC 317319	2408	283
508	LAW 201	AMC 317320	2408	285
509	LAW 202	AMC 317321	2408	287
510	LAW 203	AMC 317322	2408	289
511	LAW 204	AMC 317323	2408	291
512	LAW 205	AMC 317324	2408	293
513	LAW 206	AMC 317325	2408	295
514	LAW 207	AMC 317326	2408	297
515	LAW 208	AMC 317327	2408	299
516	LAW 209	AMC 317328	2408	301
517	LAW 210	AMC 317329	2408	303
518	LAW 211	AMC 317330	2408	305
519	LAW 212	AMC 317331	2408	307
520	LAW 213	AMC 317332	2408	309
521	LAW 214	AMC 317333	2408	311
522	LAW 215	AMC 317334	2408	313
523	LAW 216	AMC 317335	2408	315
524	LAW 217	AMC 317336	2408	317
525	LAW 218	AMC 317337	2408	319
526	LAW 219	AMC 317338	2408	321
527	LAW 220	AMC 317339	2408	323
528	LAW 221	AMC 317340	2408	325
529	LAW 222	AMC 317341	2408	327
530	LAW 223	AMC 317342	2408	329
531	LAW 224	AMC 317343	2408	331
532	LAW 225	AMC 317344	2408	333
533	LAW 226	AMC 317345	2408	335
534	LAW 227	AMC 317346	2408	337
535	LAW 228	AMC 317347	2408	339
536	LAW 229	AMC 317348	2408	341
537	LAW 230	AMC 317349	2408	343
538	LAW 231	AMC 317350	2408	345

RECEIVED
STATE OFFICE

ENTERED
FEB 25 2000
1149

50/50

539	LAW 232	AMC 317351	2408	347
540	LAW 233	AMC 317352	2408	349
541	LAW 234	AMC 317353	2408	351
542	LAW 235	AMC 317354	2408	353
543	LAW 236	AMC 317355	2408	355
544	LAW 237	AMC 317356	2408	357
545	LAW 238	AMC 317357	2408	359
546	LAW 239	AMC 317358	2408	361
547	LAW 240	AMC 317359	2408	363
548	JWH 80	AMC 322631	2494	611
549	JWH 81	AMC 322632	2494	613
550	JWH 82	AMC 322633	2494	615
551	JWH 83	AMC 322634	2494	617
552	KIM-1	AMC 362070	4166	88
553	KIM-2	AMC 362071	4166	89
554	KIM-3	AMC 362072	4166	90
555	KIM-4	AMC 362073	4166	91
556	KIM-5	AMC 362074	4166	92
557	KIM-6	AMC 362075	4166	93
558	KIM-7	AMC 362076	4166	94
559	KIM-8	AMC 362077	4166	95
560	KIM-9	AMC 362078	4166	96
561	KIM-10	AMC 362079	4166	97
562	KIM-11	AMC 362080	4166	98
563	KIM-12	AMC 362081	4166	99
564	KIM-13	AMC 362082	4166	100
565	KIM-14	AMC 362083	4166	101
566	KIM-15	AMC 362084	4166	102
567	KIM-16	AMC 362085	4166	103
568	KIM-17	AMC 362086	4166	104
569	KIM-18	AMC 362087	4166	105
570	KIM-19	AMC 362088	4166	106
571	KIM-20	AMC 362089	4166	107
572	KIM-21	AMC 362090	4166	108
573	KIM-22	AMC 362091	4166	109
574	KIM-23	AMC 362092	4166	110
575	KIM-24	AMC 362093	4166	111
576	KIM-25	AMC 362094	4166	112
577	KIM-26	AMC 362095	4166	113
578	KIM-27	AMC 362096	4166	114
579	KIM-28	AMC 362097	4166	115
580	KIM-29	AMC 362098	4166	116
581	KIM-30	AMC 362099	4166	117
582	KIM-31	AMC 362100	4166	118
583	KIM-32	AMC 362101	4166	119
584	KIM-33	AMC 362102	4166	120
585	WP-1	AMC 364582	4214	518
586	WP-2	AMC 364583	4214	519
587	WP-3	AMC 364584	4214	520
588	WP-4	AMC 364585	4214	521

RECEIVED
MAZ STATE OFFICE

50/50

~~589~~ WP-5
~~590~~ WP-6
~~591~~ WP-7
~~592~~ WP-14
~~593~~ WP-15
~~594~~ WP-16
~~595~~ WP-17
~~596~~ WP-18
~~597~~ WP-19
~~598~~ WP-20
~~599~~ WP-21
~~600~~ WP-22
~~601~~ WP-23
~~602~~ WP-24
~~603~~ WP-25
~~604~~ WP-26
~~605~~ WP-27
~~606~~ WP-28

✓ AMC 364586	4214	522
AMC 364587	4214	523
AMC 364588	4214	524
AMC 364595	4214	531
AMC 364596	4214	532
AMC 364597	4214	533
AMC 364598	4214	534
AMC 364599	4214	535
AMC 364600	4214	536
AMC 364601	4214	537
AMC 364602	4214	538
AMC 364603	4214	539
AMC 366982	4302	834
AMC 366983	4302	835
AMC 366984	4302	836
AMC 366985	4302	837
AMC 366986	4302	838
AMC 366987	4302	839

18/50

RECEIVED
 FEDERAL BUREAU OF INVESTIGATION
 PHOENIX, ARIZONA
 2010 FEB 11 A 10: 22

ENTERED
 FEB 25 2010
 299



**FREEPORT-McMoRAN
COPPER & GOLD INC.**

One North Central Avenue, Phoenix, AZ 85004 ♦ (602) 366-7895 ♦ Fax (602) 366-8117



2/11/2010

AMC 31840 131683
38688 159967
61004 305766
62862 308466
63135 317120
49987
2010 FEB 11 A 10:23
RECEIVED
MINING OFFICE

CERTIFIED MAIL - RETURN RECEIPT REQUESTED

**Bureau of Land Management
U.S. Department of the Interior
Arizona State Office
One North Central Avenue
Phoenix, Arizona 85004
Attn: Mining Claims Section**

NOTICE OF TRANSFER OF INTEREST – MINING CLAIMS

TO WHOM IT MAY CONCERN:

Pursuant to 43 C.F.R. § 3833.3, notice is hereby given that an interest in the mining claims and/or mill sites described on Exhibit A attached hereto was transferred by name change on December 28, 1999, from Cyprus Bagdad Copper Corporation to:

**Phelps Dodge Bagdad, Inc.
c/o Land & Water Department
One North Central Avenue
Phoenix, AZ 85004**

The mining claims and/or mill sites subject to this transfer are described on Exhibit A, attached hereto and by this reference incorporated herein.

Enclosed is our check payable to the Department of the Interior-Bureau of Land Management in payment of the service charge of \$10 per claim or site, for a total of \$5,510.00.

Also enclosed is a copy of the Amended Articles of Incorporation which has been filed with the State of Delaware on December 28, 1999.

Freeport-McMoRan Corporation

By *[Signature]*
Its Resource Analyst



Office of the Secretary of State

I, EDWARD J. FREEL, SECRETARY OF STATE OF THE STATE OF DELAWARE, DO HEREBY CERTIFY THE ATTACHED IS A TRUE AND CORRECT COPY OF THE CERTIFICATE OF AMENDMENT OF "CYPRUS BAGDAD COPPER CORPORATION", CHANGING ITS NAME FROM "CYPRUS BAGDAD COPPER CORPORATION" TO "PHELPS DODGE BAGDAD, INC.", FILED IN THIS OFFICE ON THE TWENTY-EIGHTH DAY OF DECEMBER, A.D. 1999, AT 6 O'CLOCK P.M.

A FILED COPY OF THIS CERTIFICATE HAS BEEN FORWARDED TO THE NEW CASTLE COUNTY RECORDER OF DEEDS.

RECEIVED
DELAWARE STATE OFFICE
2010 FEB 11 A 10:23
PHOENIX, ARIZONA



Edward J. Freel

Edward J. Freel, Secretary of State

2147573 8100
991567486

AUTHENTICATION: 0178514
DATE: 01-04-00

CERTIFICATE OF AMENDMENT

OF

CERTIFICATE OF INCORPORATION

CYPRUS BAGDAD COPPER CORPORATION, a corporation organized and existing under and by virtue of the General Corporation Law of the State of Delaware,

DOES HEREBY CERTIFY:

FIRST: That the Board of Directors of said corporation, by the unanimous written consent of its members, filed with the minutes of the Board, adopted a resolution proposing and declaring advisable the following amendment to the Certificate of Incorporation of said corporation:

RESOLVED, that the Certificate of Incorporation of Cyprus Bagdad Copper Corporation be amended by changing the First Article thereof so that, as amended, said Article shall be and read as follows:

"1. The name of the Corporation is Phelps Dodge Bagdad, Inc."

SECOND: That in lieu of a meeting and vote of stockholders, the stockholders have given unanimous written consent to said amendment in accordance with the provisions of Section 228 of the General Corporation Law of the State of Delaware.

THIRD: That the aforesaid amendment was duly adopted in accordance with the applicable provisions of Sections 242 and 228 of the General Corporation Law of the State of Delaware.

FOURTH: That this Certificate of Amendment of the Certificate of Incorporation shall be effective on January 1, 2000.

IN WITNESS WHEREOF, said CYPRUS BAGDAD COPPER CORPORATION has caused this certificate to be signed by S. David Colton, its Senior Vice President and General Counsel, this 28th day of December, 1999.

RECEIVED
STATE OFFICE
2000 FEB 11 A 10:23
PHOENIX, ARIZONA



Senior Vice President & General Counsel



EXHIBIT "A"

Bagdad Unpatented Mining Claims

The following described unpatented mining claims situated in Yavapai County, Arizona, the names of which, the books and pages of the recording of the location notices of which (which notices are of record in the Office of the Yavapai County Recorder) and the Bureau of Land Management (BLM) serial numbers of which, are set forth opposite the names of the respective claims, as follows:

	<u>Claim Name</u>	<u>BLM Serial Number</u>	<u>Book</u>	<u>Page</u>
1	RS 129	AMC 031840	1185	243
2	RS 130	AMC 031841	1185	245
3	RS 131	AMC 031842	1185	247
4	RS 132	AMC 031843	1185	249
5	RS 133	AMC 031844	1185	251
6	RS 134	AMC 031845	1185	253
7	RS 135	AMC 031846	1185	255
8	RS 136	AMC 031847	1185	257
9	RS 145	AMC 031856	1185	275
10	RS 146	AMC 031857	1185	277
11	RS 147	AMC 031858	1185	279
12	RS 148	AMC 031859	1185	281
13	RS 149	AMC 031860	1185	283
14	RS 150	AMC 031861	1185	285
15	RS 151	AMC 031862	1185	287
16	RS 152	AMC 031863	1185	289
17	RS 165	AMC 031872	1185	307
18	RS 166	AMC 031873	1185	309
19	RS 167	AMC 031874	1185	311
20	RS 168	AMC 031875	1185	313
21	RS 181	AMC 031884	1185	331
22	RS 182	AMC 031885	1185	333
23	RS 183	AMC 031886	1185	335
24	RS 184	AMC 031887	1185	337
25	RS 197	AMC 031896	1185	355
26	RS 198	AMC 031897	1185	357
27	RS 199	AMC 031898	1185	359
28	RS 200	AMC 031899	1185	361
29	RS 213	AMC 031900	1185	363
30	RS 214	AMC 031901	1185	365
31	RS 215	AMC 031902	1185	367
32	RS 216	AMC 031903	1185	369
33	DEER NO. 3	AMC 038690	580	730
34	DEER NO. 4	AMC 038691	580	731
35	DEER NO. 5	AMC 038692	580	732
36	DEER NO. 6	AMC 038693	580	733
37	DEER NO. 7A	AMC 038694	1202	282
38	DEER NO. 8A	AMC 038695	1202	284
39	DEER NO. 9	AMC 038696	580	881

RECEIVED
YAVAPAI COUNTY RECORDER
ARIZONA

FEB 11 2010

Grand total 551

RECEIVED
FEB 23 2010

39/50

40	DEER # 21	AMC 038708	669	962
41	DEER # 22	AMC 038709	669	963
42	DEER # 23	AMC 038710	669	964
43	DEER # 24	AMC 038711	669	965
44	DEER # 25	AMC 038712	669	966
45	DEER # 26	AMC 038713	669	967
46	DEER # 27	AMC 038714	669	968
47	DEER # 28	AMC 038715	669	969
48	DEER # 29	AMC 038716	669	970
49	DEER # 30	AMC 038717	669	971
50	DEER # 31	AMC 038718	669	972
51	DEER # 32	AMC 038719	669	973
52	DEER # 33	AMC 038720	669	974
53	DEER # 34	AMC 038721	669	975
54	DEER # 35	AMC 038722	669	976
55	DEER # 36	AMC 038723	669	977
56	DEER # 37	AMC 038724	669	978
57	DEER # 38	AMC 038725	669	979
58	DEER # 39	AMC 038726	669	980
59	DEER # 40	AMC 038727	669	981
60	DEER # 41	AMC 038728	669	982
61	DEER # 42	AMC 038729	669	983
62	DEER # 43	AMC 038730	669	984
63	DEER # 44	AMC 038731	669	985
64	DEER # 45	AMC 038732	669	986
65	DEER # 46	AMC 038733	669	987
66	DEER # 47	AMC 038734	669	988
67	DEER # 48	AMC 038735	669	989
68	DEER # 49	AMC 038736	669	990
69	DEER # 50	AMC 038737	669	991
70	DEER # 51	AMC 038738	669	992
71	DEER # 52	AMC 038739	669	993
72	DEER # 53 (RELOCATION)	AMC 038740	695	390
73	DEER # 54	AMC 038741	669	995
74	DEER # 55	AMC 038742	669	996
75	DEER # 56	AMC 038743	669	997
76	DEER # 57	AMC 038744	669	998
77	DEER # 58	AMC 038745	669	999
78	DEER # 59	AMC 038746	670	001
79	DEER # 60 (RELOCATION)	AMC 038747	695	391
80	DEER # 61	AMC 038748	670	003
81	DEER # 62	AMC 038749	670	004
82	DEER # 63	AMC 038750	670	005
83	DEER # 64	AMC 038751	670	006
84	DEER # 84	AMC 038767	938	474
85	DEER # 82	AMC 038768	938	475
86	DEER # 83	AMC 038769	938	476
87	DEER # 84	AMC 038770	938	477
88	BONANZA	AMC 061004	156	243
89	POLARIS	AMC 061005	156	247

RECEIVED

2010 FEB 11 A 10:00

PHOENIX, ARIZONA

50/50

90	KEYNOTE	AMC 062882	108	189
91	MOON ANCHOR	AMC 062883	076	374
92	BIRD EYE	AMC 062884	076	375
93	LONGVIEW	AMC 062885	050	191
94	NINO	AMC 062886	017	007
95	QUEEN EXTENSION #1	AMC 062887	004	538
96	BRUCE #1	AMC 062888	608	348
97	BRUCE #3	AMC 062889	608	350
98	R & R #2	AMC 062890	608	345
99	JOS #5	AMC 062891	576	129
100	JOS #6	AMC 062892	576	130
101	CYPRUS NO 1	AMC 062893	005	483
102	CYPRUS NO 2	AMC 062894	005	484
103	CYPRUS NO 3	AMC 062895	005	485
104	CYPRUS NO. 4	AMC 062896	013	022
105	CYPRUS NO. 5	AMC 062897	013	023
106	CYPRUS NO 6	AMC 062898	013	024
107	CYPRUS #7	AMC 062899	049	528
108	CYPRUS #8	AMC 062900	049	529
109	CYPRUS #9	AMC 062901	049	530
110	CYPRUS #10	AMC 062902	049	531
111	CYPRUS #11	AMC 062903	049	532
112	CYPRUS #12	AMC 062904	049	533
113	CYPRUS #13	AMC 062905	049	534
114	CYPRUS # 14	AMC 062906	071	024
115	CYPRUS #15	AMC 062907	162	190
116	L. & W.	AMC 062908	015	227
117	L. & W. NO. 3	AMC 062909	015	230
118	L. & W. NO. 4	AMC 062910	015	231
119	L. & W. NO. 5	AMC 062911	015	232
120	BETA NO. 1	AMC 062912	013	546
121	BETA NO. 2	AMC 062913	013	547
122	BETA NO. 3	AMC 062914	013	548
123	PLYMOUTH	AMC 062915	131	046
124	PLYMOUTH EXTENSION	AMC 062916	156	246
125	VALENCIA	AMC 062917	156	248
126	OCTAROON	AMC 063176	144	367
127	OCTAROON NO. 1	AMC 063177	144	368
128	RED MT. COPPER NO 1	AMC 063178	358	215
129	RED MT. COPPER NO 2	AMC 063179	358	216
130	RED MT. COPPER NO 3	AMC 063180	358	217
131	RED MT. COPPER NO 4	AMC 063181	358	218
132	RED MT. COPPER NO 5	AMC 063182	358	219
133	RED MT. COPPER NO 6	AMC 063183	358	220
134	RED MT. COPPER NO 7	AMC 063184	358	221
135	RED MT. COPPER NO 8	AMC 063185	358	222
136	RED MT. COPPER NO 9	AMC 063186	358	223
137	COPPER-RIDGE NO 1	AMC 063187	358	206
138	COPPER-RIDGE NO 2	AMC 063188	358	207
139	COPPER-RIDGE NO 3	AMC 063189	358	208

2000 FEB 11 A 10:24

RECEIVED
OFFICE
TUCSON, ARIZONA

ENTERED
FEB 23 2000
299

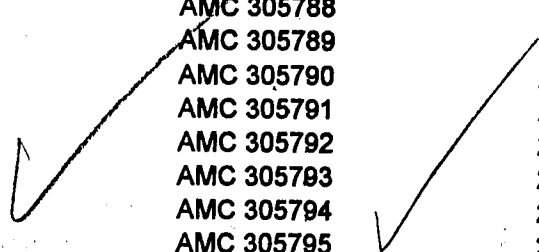
50/50

140	COPPER RIDGE NO 4	AMC 063190	358	209
141	COPPER RIDGE NO 5	AMC 063191	358	210
142	COPPER RIDGE NO 6	AMC 063192	358	211
143	COPPER RIDGE NO 7	AMC 063193	358	212
144	COPPER RIDGE NO 8	AMC 063194	358	213
145	COPPER RIDGE NO 9	AMC 063195	358	214
146	ISO #1	AMC 063196	563	346
147	ISO #2	AMC 063197	563	347
148	ISO #3	AMC 063198	563	348
149	ISO #4	AMC 063199	563	349
150	ISO #5	AMC 063200	563	350
151	ISO #6	AMC 063201	563	351
152	ISO #7	AMC 063202	563	352
153	ISO #8	AMC 063203	563	353
154	ISO #9	AMC 063204	563	354
155	ISO #10	AMC 063205	563	355
156	ISO #11	AMC 063206	563	356
157	ISO #12	AMC 063207	563	357
158	ISO #13	AMC 063208	563	358
159	ISO #14	AMC 063209	563	359
160	ISO #15	AMC 063210	568	502
161	ISO #16	AMC 063211	568	503
162	JLM 10	AMC 063227	1230	885
163	JLM 11	AMC 063228	1230	887
164	CY-6(A)	AMC 063249	905	230
165	CY-7	AMC 063250	905	231
166	CY-8(A)	AMC 063251	905	232
167	CY-9(A)	AMC 063252	905	233
168	CY-11(A)	AMC 063254	905	235
169	R & R #1	AMC 079981	608	344
170	R & R #3	AMC 079982	608	346
171	R & R #4	AMC 079983	608	347
172	BRUCE #2	AMC 079984	608	349
173	JOS #1	AMC 079985	576	125
174	JOS #2	AMC 079986	576	126
175	JOS #3	AMC 079987	576	127
176	JOS #4	AMC 079988	576	128
177	COMBINE NO. 2	AMC 079989	511	463
178	L. & W. NO. 1	AMC 079990	015	228
179	L. & W. NO. 2	AMC 079991	015	229
180	L. & W. NO. 6	AMC 079992	015	233
181	L. & W. FRACTION	AMC 079993	015	226
182	POSSIBILITIES NO. 1	AMC 079994	015	225
183	PONDEROSA	AMC 131683	1385	650
184	BM 1	AMC 159967	1441	332
185	BM 2	AMC 159968	1441	334
186	BEV 1	AMC 305766	2265	277
187	BEV 2	AMC 305767	2265	279
188	BEV 3	AMC 305768	2265	281
189	BEV 4	AMC 305769	2265	283

RECEIVED
 200 FEB 11 A 10:24
 PHOENIX, ARIZONA

4 50/50

190	BEV 5	AMC 305770	2265	285
191	BEV 6	AMC 305771	2265	287
192	BEV 7	AMC 305772	2265	289
193	BEV 8	AMC 305773	2265	291
194	BEV 9	AMC 305774	2265	293
195	BEV 10	AMC 305775	2265	295
196	BEV 11	AMC 305776	2265	297
197	BEV 12	AMC 305777	2265	299
198	BEV 13	AMC 305778	2265	301
199	BEV 14	AMC 305779	2265	303
200	BEV 15	AMC 305780	2265	305
201	BEV 16	AMC 305781	2265	307
202	BEV 17	AMC 305782	2265	309
203	BEV 18	AMC 305783	2265	311
204	BEV 19	AMC 305784	2265	313
205	BEV 20	AMC 305785	2265	315
206	BEV 21	AMC 305786	2265	317
207	BEV 22	AMC 305787	2265	319
208	BEV 23	AMC 305788	2265	321
209	BEV 24	AMC 305789	2265	323
210	BEV 25	AMC 305790	2265	325
211	BEV 26	AMC 305791	2265	327
212	BEV 27	AMC 305792	2265	329
213	BEV 28	AMC 305793	2265	331
214	BEV 29	AMC 305794	2265	333
215	BEV 30	AMC 305795	2265	335
216	BEV 31	AMC 305796	2265	337
217	BEV 32	AMC 305797	2265	339
218	BEV 33	AMC 305798	2265	341
219	BEV 34	AMC 305799	2265	343
220	BEV 35	AMC 305800	2265	345
221	BEV 36	AMC 305801	2265	347
222	BEV 37	AMC 305802	2265	349
223	BEV 38	AMC 305803	2265	351
224	BEV 39	AMC 305804	2265	353
225	BEV 40	AMC 305805	2265	355
226	BEV 41	AMC 305806	2265	357
227	BEV 42	AMC 305807	2265	359
228	BEV 43	AMC 305808	2265	361
229	BEV 44	AMC 305809	2265	363
230	BEV 45	AMC 305810	2265	365
231	BEV 46	AMC 305811	2265	367
232	BEV 47	AMC 305812	2265	369
233	BEV 48	AMC 305813	2265	371
234	BEV 49	AMC 305814	2265	373
235	BEV 50	AMC 305815	2265	375
236	BEV 51	AMC 305816	2265	377
237	BEV 52	AMC 305817	2265	379
238	BEV 53	AMC 305818	2265	381
239	BEV 54	AMC 305819	2265	383



2010 FEB 11 A 10:24

RECEIVED



5 50/50

240	FSM #1	AMC 308466	2297	161
241	FSM #2	AMC 308467	2297	163
242	FSM #3	AMC 308468	2297	165
243	FSM #4	AMC 308469	2297	167
244	FSM #5	AMC 308470	2297	169
245	FSM #6	AMC 308471	2297	171
246	FSM #7	AMC 308472	2297	173
247	JWH #1	AMC 308473	2297	105
248	JWH #2	AMC 308474	2297	107
249	JWH #3	AMC 308475	2297	109
250	JWH #4	AMC 308476	2297	111
251	JWH #5	AMC 308477	2297	113
252	JWH #6	AMC 308478	2297	115
253	JWH #7	AMC 308479	2297	117
254	JWH #8	AMC 308480	2297	119
255	JWH #9	AMC 308481	2297	121
256	JWH #10	AMC 308482	2297	123
257	JWH #11	AMC 308483	2297	125
258	JWH #12	AMC 308484	2297	127
259	JWH #13	AMC 308485	2297	129
260	JWH #14	AMC 308486	2297	131
261	JWH #15	AMC 308487	2297	133
262	JWH #16	AMC 308488	2297	135
263	JWH #17	AMC 308489	2297	137
264	JWH #18	AMC 308490	2297	139
265	JWH #19	AMC 308491	2297	141
266	JWH #20	AMC 308492	2297	143
267	JWH #21	AMC 308493	2297	145
268	JWH #22	AMC 308494	2297	147
269	JWH #23	AMC 308495	2297	149
270	JWH #24	AMC 308496	2297	151
271	JWH #25	AMC 308497	2297	153
272	JWH #26	AMC 308498	2297	155
273	JWH #27	AMC 308499	2297	157
274	JWH #28	AMC 308500	2297	159
275	JWH #29	AMC 308501	2298	320
276	JWH #30	AMC 308502	2298	322
277	JWH #31	AMC 308503	2298	324
278	JWH #32	AMC 308504	2298	326
279	JWH #33	AMC 308505	2298	328
280	JWH #34	AMC 308506	2298	330
281	JWH #35	AMC 308507	2298	332
282	JWH #36	AMC 308508	2298	334
283	JWH #37	AMC 308509	2298	336
284	JWH #38	AMC 308510	2298	338
285	JWH #39	AMC 308511	2298	340
286	JWH #40	AMC 308512	2298	342
287	JWH #41	AMC 308513	2298	344
288	JWH #42	AMC 308514	2298	346
289	JWH #43	AMC 308515	2298	348

200 FEB 11 A 10:24

RECEIVED

50/32


290	JWH #44	AMC 308516	2298	350
291	JWH #45	AMC 308517	2298	352
292	JWH #46	AMC 308518	2298	354
293	JWH #47	AMC 308519	2298	356
294	JWH #48	AMC 308520	2298	358
295	JWH #49	AMC 308521	2298	360
296	JWH #50	AMC 308522	2298	362
297	JWH #51	AMC 308523	2298	364
298	JWH #52	AMC 308524	2298	366
299	JWH #53	AMC 308525	2298	368
300	JWH #54	AMC 308526	2298	370
301	JWH #55	AMC 308527	2298	372
302	JWH #56	AMC 308528	2298	374
303	JWH #57	AMC 308529	2298	376
304	JWH #58	AMC 308530	2298	378
305	JWH #59	AMC 308531	2298	380
306	JWH #60	AMC 308532	2298	382
307	JWH #61	AMC 308533	2298	384
308	JWH #62	AMC 308534	2298	386
309	JWH #63	AMC 308535	2298	388
310	JWH #64	AMC 308536	2298	390
311	JWH #65	AMC 308537	2298	392
312	JWH #66	AMC 308538	2298	394
313	JWH #67	AMC 308539	2298	396
314	JWH #68	AMC 308540	2298	398
315	JWH #69	AMC 308541	2298	400
316	JWH #70	AMC 308542	2298	402
317	JWH #71	AMC 308543	2298	404
318	JWH #72	AMC 308544	2298	406
319	JWH #73	AMC 308545	2298	408
320	JWH #74	AMC 308546	2298	410
321	JWH #75	AMC 308547	2298	412
322	JWH #76	AMC 308548	2298	414
323	JWH #77	AMC 308549	2298	416
324	LAW 1	AMC 317120	2407	887
325	LAW 2	AMC 317121	2407	889
326	LAW 3	AMC 317122	2407	891
327	LAW 4	AMC 317123	2407	893
328	LAW 5	AMC 317124	2407	895
329	LAW 6	AMC 317125	2407	897
330	LAW 7	AMC 317126	2407	899
331	LAW 8	AMC 317127	2407	901
332	LAW 9	AMC 317128	2407	903
333	LAW 10	AMC 317129	2407	905
334	LAW 11	AMC 317130	2407	907
335	LAW 12	AMC 317131	2407	909
336	LAW 13	AMC 317132	2407	911
337	LAW 14	AMC 317133	2407	913
338	LAW 15	AMC 317134	2407	915
339	LAW 16	AMC 317135	2407	917

2010 FEB 11 A 10: 24



7 50/50

340	LAW 17	AMC 317136	2407	919
341	LAW 18	AMC 317137	2407	921
342	LAW 19	AMC 317138	2407	923
343	LAW 20	AMC 317139	2407	925
344	LAW 21	AMC 317140	2407	927
345	LAW 22	AMC 317141	2407	929
346	LAW 23	AMC 317142	2407	931
347	LAW 24	AMC 317143	2407	933
348	LAW 25	AMC 317144	2407	934
349	LAW 26	AMC 317145	2407	936
350	LAW 27	AMC 317146	2407	938
351	LAW 28	AMC 317147	2407	940
352	LAW 29	AMC 317148	2407	942
353	LAW 30	AMC 317149	2407	943
354	LAW 31	AMC 317150	2407	945
355	LAW 32	AMC 317151	2407	947
356	LAW 33	AMC 317152	2407	949
357	LAW 34	AMC 317153	2407	951
358	LAW 35	AMC 317154	2407	953
359	LAW 36	AMC 317155	2407	955
360	LAW 37	AMC 317156	2407	957
361	LAW 38	AMC 317157	2407	959
362	LAW 39	AMC 317158	2407	961
363	LAW 40	AMC 317159	2407	963
364	LAW 41	AMC 317160	2407	965
365	LAW 42	AMC 317161	2407	967
366	LAW 43	AMC 317162	2407	969
367	LAW 44	AMC 317163	2407	971
368	LAW 45	AMC 317164	2407	973
369	LAW 46	AMC 317165	2407	975
370	LAW 47	AMC 317166	2407	977
371	LAW 48	AMC 317167	2407	979
372	LAW 49	AMC 317168	2407	981
373	LAW 50	AMC 317169	2407	983
374	LAW 51	AMC 317170	2407	985
375	LAW 52	AMC 317171	2407	987
376	LAW 53	AMC 317172	2407	989
377	LAW 54	AMC 317173	2407	991
378	LAW 55	AMC 317174	2407	993
379	LAW 56	AMC 317175	2407	995
380	LAW 57	AMC 317176	2407	997
381	LAW 58	AMC 317177	2407	999
382	LAW 59	AMC 317178	2408	1
383	LAW 60	AMC 317179	2408	3
384	LAW 61	AMC 317180	2408	5
385	LAW 62	AMC 317181	2408	7
386	LAW 63	AMC 317182	2408	9
387	LAW 64	AMC 317183	2408	11
388	LAW 65	AMC 317184	2408	13
389	LAW 66	AMC 317185	2408	15



RECEIVED
 STATE OFFICE
 2010 FEB 11 A 10: 24

50/5

390	LAW 67	AMC 317186	2408	17
391	LAW 68	AMC 317187	2408	19
392	LAW 69	AMC 317188	2408	21
393	LAW 70	AMC 317189	2408	23
394	LAW 71	AMC 317190	2408	25
395	LAW 72	AMC 317191	2408	27
396	LAW 73	AMC 317192	2408	29
397	LAW 74	AMC 317193	2408	31
398	LAW 75	AMC 317194	2408	33
399	LAW 76	AMC 317195	2408	35
400	LAW 77	AMC 317196	2408	37
401	LAW 78	AMC 317197	2408	39
402	LAW 79	AMC 317198	2408	41
403	LAW 80	AMC 317199	2408	43
404	LAW 81	AMC 317200	2408	45
405	LAW 82	AMC 317201	2408	47
406	LAW 83	AMC 317202	2408	49
407	LAW 84	AMC 317203	2408	51
408	LAW 85	AMC 317204	2408	53
409	LAW 86	AMC 317205	2408	55
410	LAW 87	AMC 317206	2408	57
411	LAW 88	AMC 317207	2408	59
412	LAW 89	AMC 317208	2408	61
413	LAW 90	AMC 317209	2408	63
414	LAW 91	AMC 317210	2408	65
415	LAW 92	AMC 317211	2408	67
416	LAW 93	AMC 317212	2408	69
417	LAW 94	AMC 317213	2408	71
418	LAW 95	AMC 317214	2408	73
419	LAW 96	AMC 317215	2408	75
420	LAW 97	AMC 317216	2408	77
421	LAW 98	AMC 317217	2408	79
422	LAW 99	AMC 317218	2408	81
423	LAW 100	AMC 317219	2408	83
424	LAW 101	AMC 317220	2408	85
425	LAW 102	AMC 317221	2408	87
426	LAW 103	AMC 317222	2408	89
427	LAW 104	AMC 317223	2408	91
428	LAW 105	AMC 317224	2408	93
429	LAW 106	AMC 317225	2408	95
430	LAW 107	AMC 317226	2408	97
431	LAW 108	AMC 317227	2408	99
432	LAW 109	AMC 317228	2408	101
433	LAW 110	AMC 317229	2408	103
434	LAW 111	AMC 317230	2408	105
435	LAW 112	AMC 317231	2408	107
436	LAW 113	AMC 317232	2408	109
437	LAW 114	AMC 317233	2408	111
438	LAW 115	AMC 317234	2408	113
439	LAW 116	AMC 317235	2408	115

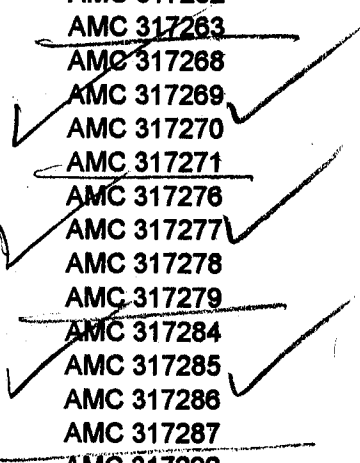
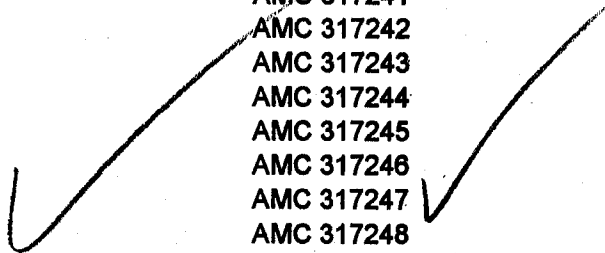
2010 FEB 11 A 10:24

RECEIVED



9 50/50

440	LAW 117	AMC 317236	2408	117
441	LAW 118	AMC 317237	2408	119
442	LAW 119	AMC 317238	2408	121
443	LAW 120	AMC 317239	2408	123
444	LAW 121	AMC 317240	2408	125
445	LAW 122	AMC 317241	2408	127
446	LAW 123	AMC 317242	2408	129
447	LAW 124	AMC 317243	2408	131
448	LAW 125	AMC 317244	2408	133
449	LAW 126	AMC 317245	2408	135
450	LAW 127	AMC 317246	2408	137
451	LAW 128	AMC 317247	2408	139
452	LAW 129	AMC 317248	2408	141
453	LAW 130	AMC 317249	2408	143
454	LAW 131	AMC 317250	2408	145
455	LAW 132	AMC 317251	2408	147
456	LAW 133	AMC 317252	2408	149
457	LAW 134	AMC 317253	2408	151
458	LAW 135	AMC 317254	2408	153
459	LAW 136	AMC 317255	2408	155
460	LAW 137	AMC 317256	2408	157
461	LAW 138	AMC 317257	2408	159
462	LAW 139	AMC 317258	2408	161
463	LAW 140	AMC 317259	2408	163
464	LAW 141	AMC 317260	2408	165
465	LAW 142	AMC 317261	2408	167
466	LAW 143	AMC 317262	2408	169
467	LAW 144	AMC 317263	2408	171
468	LAW 149	AMC 317268	2408	181
469	LAW 150	AMC 317269	2408	183
470	LAW 151	AMC 317270	2408	185
471	LAW 152	AMC 317271	2408	187
472	LAW 157	AMC 317276	2408	197
473	LAW 158	AMC 317277	2408	199
474	LAW 159	AMC 317278	2408	201
475	LAW 160	AMC 317279	2408	203
476	LAW 165	AMC 317284	2408	213
477	LAW 166	AMC 317285	2408	215
478	LAW 167	AMC 317286	2408	217
479	LAW 168	AMC 317287	2408	219
480	LAW 173	AMC 317292	2408	229
481	LAW 174	AMC 317293	2408	231
482	LAW 175	AMC 317294	2408	233
483	LAW 176	AMC 317295	2408	235
484	LAW 177	AMC 317296	2408	237
485	LAW 178	AMC 317297	2408	239
486	LAW 179	AMC 317298	2408	241
487	LAW 180	AMC 317299	2408	243
488	LAW 181	AMC 317300	2408	245
489	LAW 182	AMC 317301	2408	247



PHOENIX, ARIZONA

RECEIVED
INMAZ STATE OFFICE

50/52

490	LAW 183	AMC 317302	2408	249
491	LAW 184	AMC 317303	2408	251
492	LAW 185	AMC 317304	2408	253
493	LAW 186	AMC 317305	2408	255
494	LAW 187	AMC 317306	2408	257
495	LAW 188	AMC 317307	2408	259
496	LAW 189	AMC 317308	2408	261
497	LAW 190	AMC 317309	2408	263
498	LAW 191	AMC 317310	2408	265
499	LAW 192	AMC 317311	2408	267
500	LAW 193	AMC 317312	2408	269
501	LAW 194	AMC 317313	2408	271
502	LAW 195	AMC 317314	2408	273
503	LAW 196	AMC 317315	2408	275
504	LAW 197	AMC 317316	2408	277
505	LAW 198	AMC 317317	2408	279
506	LAW 199	AMC 317318	2408	281
507	LAW 200	AMC 317319	2408	283
508	LAW 201	AMC 317320	2408	285
509	LAW 202	AMC 317321	2408	287
510	LAW 203	AMC 317322	2408	289
511	LAW 204	AMC 317323	2408	291
512	LAW 205	AMC 317324	2408	293
513	LAW 206	AMC 317325	2408	295
514	LAW 207	AMC 317326	2408	297
515	LAW 208	AMC 317327	2408	299
516	LAW 209	AMC 317328	2408	301
517	LAW 210	AMC 317329	2408	303
518	LAW 211	AMC 317330	2408	305
519	LAW 212	AMC 317331	2408	307
520	LAW 213	AMC 317332	2408	309
521	LAW 214	AMC 317333	2408	311
522	LAW 215	AMC 317334	2408	313
523	LAW 216	AMC 317335	2408	315
524	LAW 217	AMC 317336	2408	317
525	LAW 218	AMC 317337	2408	319
526	LAW 219	AMC 317338	2408	321
527	LAW 220	AMC 317339	2408	323
528	LAW 221	AMC 317340	2408	325
529	LAW 222	AMC 317341	2408	327
530	LAW 223	AMC 317342	2408	329
531	LAW 224	AMC 317343	2408	331
532	LAW 225	AMC 317344	2408	333
533	LAW 226	AMC 317345	2408	335
534	LAW 227	AMC 317346	2408	337
535	LAW 228	AMC 317347	2408	339
536	LAW 229	AMC 317348	2408	341
537	LAW 230	AMC 317349	2408	343
538	LAW 231	AMC 317350	2408	345
539	LAW 232	AMC 317351	2408	347

200 FEB 11 A 10:24



50/50

540	LAW 233	AMC 317352	2408	349
541	LAW 234	AMC 317353	2408	351
542	LAW 235	AMC 317354	2408	353
543	LAW 236	AMC 317355	2408	355
544	LAW 237	AMC 317356	2408	357
545	LAW 238	AMC 317357	2408	359
546	LAW 239	AMC 317358	2408	361
547	LAW 240	AMC 317359	2408	363
548	JWH 80	AMC 322631	2494	611
549	JWH 81	AMC 322632	2494	613
550	JWH 82	AMC 322633	2494	615
551	JWH 83	<u>AMC 322634</u>	2494	617

RECEIVED
 PHOENIX STATE OFFICE
 2010 FEB 11 A 10:24
 PHOENIX, ARIZONA

12/50

United States Department of the Interior
Bureau of Land Management
 BUSINESS & SUPPORT SVCS DIV
 ONE N CENTRAL AVE SUITE 800
 PHOENIX, AZ 85004 -4427
 Phone: (602) 417-9200

Receipt

No: 2082432

Transaction #: 2149267	
Date of Transaction: 02/11/2010	
CUSTOMER:	PHELPS DODGE EXPLORATION CORP ONE NORTH CENTRAL AVE 17TH FLO PHOENIX, AZ 85004 US

LINE #	QTY	DESCRIPTION	REMARKS	UNIT PRICE	TOTAL
1	1.00	LOCATABLE MINERALS / MINING CLAIMS-NOT NEW-UNADJUD, ONE AUTH NO. ONLY / MINING CLAIM MONEY RECEIVED CASES: AMC31840/\$11570.00	TRF (1157)	- n/a -	11570.00
TOTAL:					\$11,570.00

PAYMENT INFORMATION			
1	AMOUNT:	11570.00	POSTMARKED: N/A
	TYPE:	CHECK	RECEIVED: 02/11/2010
	CHECK NO:	673806	
	NAME:	PHELPS DODGE EXPLORATION CORP ONE NORTH CENTRAL AVE 17TH FLO PHOENIX AZ 85004 US	

REMARKS

This receipt was generated by the automated BLM Collections and Billing System and is a paper representation of a portion of the official electronic record contained therein.

C/o Phil Blacet
Freeport McMoRan
PO Box 245
Bagdad, AZ 86321



B-4680 P-530
Page: 1 of 1
REMC 4327162

FEE
\$14
\$8
\$6
\$1
23
SH

NOTICE OF LODE CLAIM RELINQUISHMENT AND ABANDONMENT

Notice is hereby given that **Freeport McMoRan Bagdad, Inc.**, a division of Freeport McMoRan Copper & Gold Company with mailing address P.O. Box 245, Bagdad, AZ 86321, hereby relinquishes and abandons all right, title and interest in the following described lode mining claims, in the Eureka (Bagdad) Mining District, Yavapai County, Arizona:

Claim Name	AMC Claim Registration No.	Approximate Location	Original Location Date	Recorded Yavapai County	
				Book	Page
CY-10	63253	Section 8, T 14N, R 9W	3/29/1974	905	234
CY-12	63255	Section 8, T 14N, R 9W	3/29/1974	905	236
CY-28	63238	Section 8, T 14N, R 9W	6/12/1979	1230	911-912
JLM-12	63229	Section 8, T 14N, R 9W	6/12/1979	1230	889-890

Witness (Agent) _____ Date: _____


ACKNOWLEDGEMENT

RECORDERS MEMO: LEGIBILITY
QUESTIONABLE FOR GOOD REPRODUCTION

STATE OF ARIZONA
YAVAPAI COUNTY

On this the 27th Day of June, 2009, before me, Alice Bringle, the undersigned officer, Bruce Clements, personally appeared, know to me (or satisfactorily proven) to be the person whose name or names is (are) subscribed to the within instrument and acknowledged that he executed the same for the purpose therein contained.

IN WITNESS WHEREOF, I hereunto set my hand and official seal.



Alice Bringle
Notary Public
My Commission Expires:

May 16, 2012

Bruce Clements

Name: Bruce K. Clements
Title: General Manager
Freeport McMoRan Bagdad, Inc.

RECEIVED
PLM AZ STATE OFFICE
DENIX, ARIZONA
2009 AUG -3 A 10:54

4/5c

Amc 63137



FREEPORT-McMORAN COPPER & GOLD INC.

One N. Central Avenue, Phoenix, AZ 85004

Janice G. Leavell
Sr. Resource Specialist

(602) 366-8307
Fax: (602) 366-7313

June 28, 2007

USDI, Bureau of Land Management
Arizona State Office
One North Central Avenue
Phoenix, Arizona 85004
Attn: Amy Bunda, Land Law Examiner

Dear Amy,

As discussed previously, attached are the 36 Bagdad claims that need to be changed from Cyprus Mineral Park Corporation to Cyprus Bagdad Copper Corporation. Several months ago the same type of changes were made to 6 Cyprus Christmas claims and 57 Phelps Dodge Miami claims where Cyprus Mineral Park was listed as the claimant. The mailing address for Bagdad is:

Phelps Dodge Bagdad, Inc.
Attn: Land Department
P.O. Box 245
Bagdad, Arizona 86321

Also, attached are the Quitclaim Deed from Cyprus Mines Corporation to Cyprus Bagdad Copper Company dated June 6, 1988, and the Notice of Transfer of Interest dated June 6, 1988, and filed with BLM by Cyprus Bagdad Copper Corporation on June 6, 1988; both documents include those unpatented mining claims. I am also including a note prepared by Evelyn Stob dated March 20, 1995, which was found in the Lead File.

Please let me know if any other documentation is needed.

Thanks,


Jan Leavell
Resource Management/Land & Water
Janice_Leavell@fmi.com

ENTERED INTO COMPUTER
7/26/07

Company Name Changed from Cyprus Mineral Park Corporation to Cyprus Bagdad Copper Corporation. No evidence was found in case file to explain how claims got in name of Cyprus Mineral Park. There is no QCD in case file or in LR2000. No company name change filed. Only QCD is the one filed in June 1988 from Cyprus Minerals to Cyprus Bagdad Copper Cop.
AJB

CYPRUS BAGDAD COPPER CORPORATION

CLAIM NAME	BLM SERIAL #	COUNTY	LOCATION	SUBDIVISION
Octaroon	AMC 63176	Yavapai	Sec 14 T14N R10W	NE NW SW SE
Octaroon No 1	AMC 63177	Yavapai	Sec 14 T14N R10W	NE
Red Mt Copper No 1	AMC 63178	Yavapai	Sec 14 T14N R10W	NW SW
Red Mt Copper No 2	AMC 63179	Yavapai	Sec 14 T14N R10W	NW SW
Red Mt Copper No 3	AMC 63180	Yavapai	Sec 14 T14N R10W	NW SW
Red Mt Copper No 4	AMC 63181	Yavapai	Sec 14 T14N R10W	SW
Red Mt Copper No 5	AMC 63182	Yavapai	Sec 14 T14N R10W	SW SE
Red Mt Copper No 6	AMC 63183	Yavapai	Sec 14 T14N R10W	SW SE
Red Mt Copper No 7	AMC 63184	Yavapai	Sec 23 T14N R10W	NW
Red Mt Copper No 8	AMC 63185	Yavapai	Sec 14 T14N R10W Sec 23 T14N R10W	SW NW
Red Mt Copper No 9	AMC 63186	Yavapai	Sec 14 T14N R10W Sec 23 T14N R10W	SW NW
Copper Ridge No 1	AMC 63187	Yavapai	Sec 14 T14N R10W Sec 15 T14N R10W	SW SE
Copper Ridge No 2	AMC 63188	Yavapai	Sec 14 T14N R10W Sec 15 T14N R10W Sec 23 T14N R10W	SW SE NW
Copper Ridge No 3	AMC 63189	Yavapai	Sec 15 T14N R10W Sec 22 T14N R10W Sec 23 T14N R10W	SE NE NW
Copper Ridge No 4	AMC 63190	Yavapai	Sec 14 T14N R10W	SW
Copper Ridge No 5	AMC 63191	Yavapai	Sec 15 T14N R10W Sec 22 T14N R10W	SE NE
Copper Ridge No 6	AMC 63192	Yavapai	Sec 15 T14N R10W Sec 22 T14N R10W	SE NE
Copper Ridge No 7	AMC 63193	Yavapai	Sec 14 T14N R10W Sec 22 T14N R10W Sec 23 T14N R10W	SW NE NW
Copper Ridge No 8	AMC 63194	Yavapai	Sec 22 T14N R10W	NE
Copper Ridge No 9	AMC 63195	Yavapai	Sec 22 T14N R10W	NE NW
ISO #1	AMC 63196	Yavapai	Sec 14 T14N R10W Sec 15 T14N R10W	NW SW NE SE
ISO #2	AMC 63197	Yavapai	Sec 14 T14N R10W Sec 15 T14N R10W	SW NE SE
ISO #3	AMC 63198	Yavapai	Sec 15 T14N R10W	NE SE
ISO #4	AMC 63199	Yavapai	Sec 15 T14N R10W	SE
ISO #5	AMC 63200	Yavapai	Sec 15 T14N R10W	SE
ISO #6	AMC 63201	Yavapai	Sec 15 T14N R10W	SW SE
ISO #7	AMC 63202	Yavapai	Sec 23 T14N R10W	NW
ISO #8	AMC 63203	Yavapai	Sec 22 T14N R10W Sec 23 T14N R10W	NE NW
ISO #9	AMC 63204	Yavapai	Sec 22 T14N R10W Sec 23 T14N R10W	NE NW
ISO #10	AMC 63205	Yavapai	Sec 22 T14N R10W	NE
ISO #11	AMC 63206	Yavapai	Sec 22 T14N R10W	NE SE
ISO #12	AMC 63207	Yavapai	Sec 22 T14N R10W	NE SE
ISO #13	AMC 63208	Yavapai	Sec 15 T14N R10W Sec 22 T14N R10W	SW SE NE
ISO #14	AMC 63209	Yavapai	Sec 22 T14N R10W	NE NW
ISO #15	AMC 63210	Yavapai	Sec 15 T14N R10W	SE
ISO #16	AMC 63211	Yavapai	Sec 15 T14N R10W	SE



INDEXED & MICROFILMED

QUITCLAIM DEED

\$	1	P	Co	5	St
Bk	Map	Pd			

THIS QUITCLAIM DEED is made effective the 6th day of June, 1988, by and between **CYPRUS MINES CORPORATION**, a Delaware corporation, successor in interest to Bagdad Copper Corporation and Cyprus Bagdad Copper Company with an office at 7200 South Alton Way, P.O. Box 3299, Englewood, Colorado 80155 (hereinafter referred to as "Grantor"), and **CYPRUS BAGDAD COPPER CORPORATION**, a Delaware corporation, with an office at 7200 South Alton Way, P.O. Box 3299, Englewood, Colorado 80155 (hereinafter referred to as "Grantee").

WITNESSETH, Grantor, for and in consideration of the capital contribution referenced below from which Grantor, as the sole stockholder of Grantee, derives substantial benefit, and for other good and valuable consideration, the receipt and sufficiency of which are hereby acknowledged, Grantor does hereby grant, convey, remise, release and quitclaim, and by these presents does grant, convey, remise, release and forever quitclaim unto the said Grantee, and to its successors and assigns forever, as a contribution to the capital of Grantee, all of its right, title, interest, claim and demand, both at law and in equity, of, in and to the unpatented lode mining claims described in Exhibit "A" attached hereto and made a part hereof, which claims are situated in Sections 3, 5, 6, 7, 8, 9, 10, 17, 18, 19, 20, 30, and 33, Township 14 North, Range 9 West; Sections 1, 11, 12, 13, 14, 15, 22 and 23, Township 14 North, Range 10 West; and Sections 23, 24, 28, 30, 31, 32, 33 and 34, Township 15 North, Range 9 West, Gila and Salt River Base and Meridian, Eureka Mining District, County of Yavapai, State of Arizona.

TOGETHER, with all lodes, ledges, veins and mineral bearing rock, both known and unknown, lying within the boundaries of the above named claims, together with all dips, spurs and angles, and all ores, mineral-bearing quartz, rock and earth or other deposits therein or thereon, and all of the rights, privileges and franchises thereto incident, and all and singular the tenements, hereditaments and appurtenances thereunto or in anywise appertaining, and the rents, issues and profits thereof; and also all the right, title, interest, property, possession, claim and demand whatsoever, as well in law as in equity, of said Grantor, of, in or to the premises and every part and parcel thereof, with the appurtenances, including all after acquired title.

IN WITNESS WHEREOF, Grantor has executed this Quitclaim Deed effective as of the date first above written.

CYPRUS MINES CORPORATION

By: *J. C. Compton*
 J. C. Compton
 Vice President - Metals



SEAL

SEAL

Attest: *Kevin Loughrey*
 Kevin Loughrey
 General Counsel & Secretary

CORPORATE ACKNOWLEDGEMENT - ARIZONA

STATE OF COLORADO)
COUNTY OF ARAPAHOE) ss.

The foregoing instrument was acknowledged before me this 6th day of June, 1988 by J. C. Compton and Kevin Loughrey, the Vice President - Metals and General Counsel & Secretary, respectively, of Cyprus Mines Corporation, a Delaware corporation, who acknowledged that they executed the above instrument on behalf of the corporation.

Pat Brady
Notary Public

P. O. Box 3299
Englewood, Colorado 80155

Business Address

My Commission expires:

2-28-92

SEAL

SEAL

800-2050 PAGE 949

EXHIBIT "A"

Attached to and made a part of that certain Quitclaim Deed dated effective the 6th day of June, 1988, covering the following unpatented lode mining claims located in all or portions of Sections 3, 5, 6, 7, 8, 9, 10, 17, 18, 19, 20, 30 & 33, Township 14 North, Range 9 West; Sections 1, 11, 12, 13, 14, 15, 22 & 23, Township 14 North, Range 10 West; and Sections 23, 24, 28, 30, 31, 32, 33 & 34, Township 15 North, Range 9 West, Gila and Salt River Base and Meridian, Eureka Mining District, County of Yavapai, State of Arizona.

NAME OF CLAIM	ORIGINAL RECORDATION		AMENDED RECORDATION		BLM SERIAL NO.	
	BOOK	PAGE	BOOK	PAGE		
RJ 1	1110	680			A MC	19355
RJ 2	1110	681			A MC	19356
RJ 3	1110	682			A MC	19357
RJ 4	1110	683			A MC	19358
RJ 5	1110	684			A MC	19359
RJ 6	1110	685			A MC	19360
RJ 7	1110	686			A MC	19361
RJ 8	1110	687			A MC	19362
RJ 9	1110	688			A MC	19363
RJ 10	1110	689			A MC	19364
RJ 11	1110	690			A MC	19365
RJ 12	1110	691			A MC	19366
RJ 13	1110	692			A MC	19367
RJ 14	1110	693			A MC	19368
RJ 15	1110	694			A MC	19369
RJ 17	1110	696			A MC	19371
RJ 18	1110	697			A MC	19372
RJ 19	1110	698			A MC	19373
RJ 20	1110	699			A MC	19374
RJ 21	1110	700			A MC	19375
RJ 22	1110	701			A MC	19376
RJ 23	1110	702			A MC	19377
BALLANCE ROCK	158	136	145	296	A MC	19383
BERYLLIONITE (#1)	156	539	145	297	A MC	19384
BIOTITE	4	106			A MC	19385
COVELLITE	26	159			A MC	19386
COVELLITE EXTENSION	52	532			A MC	19387
FERBERITE	1	43			A MC	19388
FLUORITE	4	107			A MC	19389
HUBNERITE #3	156	541	145	298	A MC	19390
LEPIDOLITE	159	590			A MC	19391
PHENACITE	159	591			A MC	19392
ROSCOLITE	159	592			A MC	19393
RUTILE	8	319			A MC	19394
SCHEELITE	4	108			A MC	19395
SECURITY - AMENDED	4	105	1034	378	A MC	19396
TUNGSTONA	158	137	145	299	A MC	19397
WARM SPRINGS	25	538			A MC	19398
BISMUTHITE (#2)	156	540			A MC	19399

EXHIBIT "A"

NAME OF CLAIM	ORIGINAL RECORDATION		AMENDED RECORDATION		BLM SERIAL NO.
	BOOK	PAGE	BOOK	PAGE	
BONNIE	186	221			A MC 19400
NATURAL BRIDGE	186	223			A MC 19401
DESERT FOX	186	222			A MC 19402
DEER NO. 1	580	728			A MC 38688
DEER NO. 2	580	729			A MC 38689
DEER NO. 3	580	730			A MC 38690
DEER NO. 4	580	731			A MC 38691
DEER NO. 5	580	732			A MC 38692
DEER NO. 6	580	733			A MC 38693
DEER NO. 7A	1202	282			A MC 38694
DEER NO. 8A	1202	284			A MC 38695
DEER NO. 9	580	881			A MC 38696
DEER NO. 10	580	882			A MC 38697
DEER NO. 11	580	883			A MC 38698
DEER NO. 12	580	884			A MC 38699
DEER NO. 13	580	885			A MC 38700
DEER NO. 14	580	886			A MC 38701
DEER NO. 15	580	887			A MC 38702
DEER NO. 16	580	888			A MC 38703
DEER NO. 17	580	889			A MC 38704
DEER NO. 18	580	890			A MC 38705
DEER NO. 19	580	891			A MC 38706
DEER NO. 20	580	892			A MC 38707
DEER #21	669	962			A MC 38708
DEER # 22	669	963			A MC 38709
DEER # 23	669	964			A MC 38710
DEER # 24	669	965			A MC 38711
DEER # 25	669	966			A MC 38712
DEER # 26	669	967			A MC 38713
DEER # 27	669	968			A MC 38714
DEER # 28	669	969			A MC 38715
DEER # 29	669	970			A MC 38716
DEER # 30	669	971			A MC 38717
DEER # 31	669	972			A MC 38718
DEER # 32	669	973			A MC 38719
DEER # 33	669	974			A MC 38720
DEER # 34	669	975			A MC 38721
DEER # 35	669	976			A MC 38722
DEER # 36	669	977			A MC 38723
DEER # 37	669	978			A MC 38724
DEER # 38	669	979			A MC 38725
DEER # 39	669	980			A MC 38726
DEER # 40	669	981			A MC 38727
DEER # 41	669	982			A MC 38728
DEER # 42	669	983			A MC 38729
DEER # 43	669	984			A MC 38730
DEER # 44	669	985			A MC 38731

EXHIBIT "A"

NAME OF CLAIM	ORIGINAL RECORDATION		AMENDED RECORDATION		BLM SERIAL NO.
	BOOK	PAGE	BOOK	PAGE	
DEER # 45	669	986			A MC 38732
DEER # 46	669	987			A MC 38733
DEER # 47	669	988			A MC 38734
DEER # 48	669	989			A MC 38735
DEER # 49	669	990			A MC 38736
DEER # 50	669	991			A MC 38737
DEER # 51	669	992			A MC 38738
DEER # 52	669	993			A MC 38739
DEER # 53 (RELOCATION)	695	390			A MC 38740
DEER # 54	669	995			A MC 38741
DEER # 55	669	996			A MC 38742
DEER # 56	669	997			A MC 38743
DEER # 57	669	998			A MC 38744
DEER # 58	669	999			A MC 38745
DEER # 59	670	001			A MC 38746
DEER # 60 (RELOCATION)	695	391			A MC 38747
DEER # 61	670	003			A MC 38748
DEER # 62	670	004			A MC 38749
DEER # 63	670	005			A MC 38750
DEER # 64	670	006			A MC 38751
DEER # 66	913	475			A MC 38752
DEER # 67	913	476			A MC 38753
DEER # 68	913	477			A MC 38754
DEER # 69	913	478			A MC 38755
DEER # 70	913	479			A MC 38756
DEER # 71	913	480			A MC 38757
DEER # 72	913	481			A MC 38758
DEER # 73	913	482			A MC 38759
DEER # 74	913	483			A MC 38760
DEER # 75	913	484			A MC 38761
DEER # 76	913	485			A MC 38762
DEER # 77	913	486			A MC 38763
DEER #78	938	471			A MC 38764
DEER #79	938	472			A MC 38765
DEER #80	938	473			A MC 38766
DEER #81	938	474			A MC 38767
DEER #82	938	475			A MC 38768
DEER #83	938	476			A MC 38769
DEER #84	938	477			A MC 38770
BOSS #1	957	687			A MC 38771
BOSS #2	957	688			A MC 38772
BOSS #3	957	689			A MC 38773
BOSS #4	957	690			A MC 38774
BOSS #5	957	691			A MC 38775
BOSS #6	957	692			A MC 38776
BOSS #7	957	693			A MC 38777
BOSS #8	957	694			A MC 38778

EXHIBIT "A"

NAME OF CLAIM	ORIGINAL RECORDATION		AMENDED RECORDATION		BLM SERIAL NO.
	BOOK	PAGE	BOOK	PAGE	
BOSS #9	957	695			A MC 38779
BOSS #10	972	387			A MC 38780
BOSS #11	972	388			A MC 38781
BOSS #12	972	389			A MC 38782
BOSS #13	972	390			A MC 38783
BOSS #14	972	391			A MC 38784
GEO # 1	476	220			A MC 38785
GEO. # 2	476	221			A MC 38786
GEO # 3	476	222			A MC 38787
GEO. # 4	476	223			A MC 38788
GEO # 5	476	224			A MC 38789
GEO. # 6	476	225			A MC 38790
GEO # 7	476	226			A MC 38791
GEO. # 8	476	227			A MC 38792
GEO # 9	476	228			A MC 38793
GEO. # 10	476	229			A MC 38794
GEO # 11	476	230			A MC 38795
GEO. # 12	476	231			A MC 38796
GEO # 13	476	232			A MC 38797
GEO. # 14	476	233			A MC 38798
GEO # 15	476	234			A MC 38799
GEO. # 16	476	235			A MC 38800
GEO # 17	476	236			A MC 38801
GEO. # 18	476	237			A MC 38802
GEO # 19	476	238			A MC 38803
GEO. # 20	476	239			A MC 38804
GEO # 21	476	240			A MC 38805
GEO. # 22	476	241			A MC 38806
GEO # 23	476	242			A MC 38807
GEO. # 24	476	243			A MC 38808
GEO. # 25-A	639	609			A MC 38809
GEO # 26-A	639	610			A MC 38810
GEO # 27A	639	611			A MC 38811
GEO # 28A	639	612			A MC 38812
GEO # 29A	639	613			A MC 38813
GEO # 30A	639	614			A MC 38814
GEO # 31A	639	615			A MC 38815
GEO # 32A	639	616			A MC 38816
GEO # 33A	639	617			A MC 38817
GEO # 34A	639	618			A MC 38818
GEO # 35	476	254			A MC 38819
GEO. # 36	476	255			A MC 38820
GEO # 37	476	256			A MC 38821
GEO. # 38	476	257			A MC 38822
GEO. # 39	476	258			A MC 38823
GEO. # 40	476	259			A MC 38824
GEO. # 41	476	260			A MC 38825

EXHIBIT "A"

NAME OF CLAIM	ORIGINAL RECORDATION		AMENDED RECORDATION		BLM SERIAL NO.
	BOOK	PAGE	BOOK	PAGE	
GEO # 42A	639	619			A MC 38826
GEO. # 43	476	262			A MC 38827
GEO. # 44	476	263			A MC 38828
GEO # 51	536	278			A MC 38829
GEO. #52	536	279			A MC 38830
GEO # 53	536	280			A MC 38831
GEO. # 54	536	281			A MC 38832
GEO # 55	536	282			A MC 38833
GEO. #56	536	283			A MC 38834
GEO # 57	536	284			A MC 38835
GEO. # 58	536	285			A MC 38836
GEO # 59	536	286			A MC 38837
GEO. # 60	536	287			A MC 38838
GEO # 61	536	288			A MC 38839
GEO. #62	536	289			A MC 38840
GEO # 63	536	290			A MC 38841
GEO. #64	536	291			A MC 38842
GEO # 65	536	292			A MC 38843
GEO. #66	536	293			A MC 38844
GEO # 67	536	294			A MC 38845
GEO. #68	536	295			A MC 38846
GEO. # 69	536	296			A MC 38847
GEO. #70	536	297			A MC 38848
GEO # 76	536	303			A MC 38849
GEO # 77	536	304			A MC 38850
GEO # 78	536	305			A MC 38851
GEO # 79	536	306			A MC 38852
GEO # 80	536	307			A MC 38853
GEO # 81	536	308			A MC 38854
GEO # 82	536	309			A MC 38855
GEO # 83	536	310			A MC 38856
GEO # 84	536	311			A MC 38857
GEO # 85	536	312			A MC 38858
GEO # 86	536	313			A MC 38859
GEO 103	754	060			A MC 38860
GEO 105	754	058			A MC 38861
PKM 1	1202	254			A MC 38862
PKM 2	1202	256			A MC 38863
PKM 3	1202	258			A MC 38864
PKM 4	1202	260			A MC 38865
PKM 5	1202	262			A MC 38866
PKM 6	1202	264			A MC 38867
PKM 7	1202	266			A MC 38868
HUP # 7	611	752			A MC 38869
HUP # 8	611	753			A MC 38870
HUP # 9	611	754			A MC 38871
HUP # 10	611	755			A MC 38872

EXHIBIT "A"

NAME OF CLAIM	ORIGINAL RECORDATION		AMENDED RECORDATION		BLM SERIAL NO.
	BOOK	PAGE	BOOK	PAGE	
HUP # 11	611	756			A MC 38873
HUP # 12	611	757			A MC 38874
HUP # 13	611	758			A MC 38875
HUP # 14	611	759			A MC 38876
HUP 15	611	760			A MC 38877
HUP # 16	611	761			A MC 38878
HUP # 35	611	780			A MC 38879
HUP # 37	611	782			A MC 38880
HUP # 39	611	784			A MC 38881
LJS 7	1202	280			A MC 38882
KEYNOTE	108	189			A MC 62882
MOON ANCHOR	076	374			A MC 62883
BIRD EYE	076	375			A MC 62884
LONGVIEW	050	191	071	025	A MC 62885
NINO	017	007			A MC 62886
QUEEN EXTENSION #1	004	538			A MC 62887
BRUCE #1	608	348			A MC 62888
BRUCE #3	608	350			A MC 62889
R & R #2	608	345			A MC 62890
JOS #5	576	129			A MC 62891
JOS #6	576	130			A MC 62892
CYPRUS NO 1	005	483	025	589	A MC 62893
CYPRUS NO 2	005	484	025	590	A MC 62894
CYPRUS NO 3	005	485	025	591	A MC 62895
CYPRUS NO. 4	013	022	049	525	A MC 62896
CYPRUS NO. 5	013	023	049	526	A MC 62897
CYPRUS NO 6	013	024	049	527	A MC 62898
CYPRUS #7	049	528			A MC 62899
CYPRUS #8	049	529			A MC 62900
CYPRUS #9	049	530			A MC 62901
CYPRUS #10	049	531			A MC 62902
CYPRUS #11	049	532			A MC 62903
CYPRUS #12	049	533			A MC 62904
CYPRUS #13	049	534			A MC 62905
CYPRUS # 14	071	024			A MC 62906
CYPRUS #15	162	190			A MC 62907
L. & W.	015	227			A MC 62908
L. & W. NO.3	015	230			A MC 62909
L. & W. NO. 4	015	231			A MC 62910
L. & W. NO. 5	015	232			A MC 62911
BETA NO. 1	013	546			A MC 62912
BETA NO. 2	013	547	025	588	A MC 62913
BETA NO. 3	013	548			A MC 62914
PLYMOUTH	131	046			A MC 62915
PLYMOUTH EXTENSION	156	246			A MC 62916
VALENCIA	156	248			A MC 62917
HUP # 32	611	777			A MC 63137

EXHIBIT "A"

NAME OF CLAIM	ORIGINAL RECORDATION		AMENDED RECORDATION		BLM SERIAL NO.	
	BOOK	PAGE	BOOK	PAGE	SERIAL	NO.
HUP # 34	611	779			A MC	63138
HUP # 36	611	781			A MC	63139
HUP # 38	611	783			A MC	63140
HUP # 55	611	800			A MC	63141
HUP # 56	611	801			A MC	63142
HUP # 57	611	802			A MC	63143
HUP # 58	611	803			A MC	63144
HUP # 59	611	804			A MC	63145
HUP # 60	611	805			A MC	63146
LJS 5	1230	841			A MC	63147
LJS 6	1230	843			A MC	63148
LJS 8	1230	845			A MC	63149
LJS 9	1230	847			A MC	63150
LJS 10	1230	849			A MC	63151
LJS 1	1230	833			A MC	63159
LJS 2	1230	835			A MC	63160
LJS 3	1230	837			A MC	63161
LJS 4	1230	839			A MC	63162
LITTLE JAMIE #1	137	127			A MC	63163
LITTLE JAMIE #2	137	128			A MC	63164
LITTLE JAMIE #3	137	129			A MC	63165
HUP # 45	611	790			A MC	63166
HUP # 46	611	791			A MC	63167
HUP # 47	611	792			A MC	63168
HUP # 48	611	793			A MC	63169
HUP # 49	611	794			A MC	63170
HUP # 50	611	795			A MC	63171
HUP # 51	611	796			A MC	63172
HUP # 52	611	797			A MC	63173
HUP # 53	611	798			A MC	63174
HUP # 54	611	799			A MC	63175
OCTAROON	144	367			A MC	63176
OCTAROON NO. 1	144	368			A MC	63177
RED MT. COPPER NO 1	358	215			A MC	63178
RED MT. COPPER NO 2	358	216			A MC	63179
RED MT. COPPER NO 3	358	217			A MC	63180
RED MT. COPPER NO 4	358	218			A MC	63181
RED MT. COPPER NO 5	358	219			A MC	63182
RED MT. COPPER NO 6	358	220			A MC	63183
RED MT. COPPER NO 7	358	221			A MC	63184
RED MT. COPPER NO 8	358	222			A MC	63185
RED MT. COPPER NO 9	358	223			A MC	63186
COPPER-RIDGE NO 1	358	206			A MC	63187
COPPER-RIDGE NO 2	358	207			A MC	63188
COPPER-RIDGE NO 3	358	208			A MC	63189
COPPER RIDGE NO 4	358	209			A MC	63190
COPPER RIDGE NO 5	358	210			A MC	63191

BOD-2050 PAGE 956

EXHIBIT "A"

NAME OF CLAIM	ORIGINAL RECORDATION		AMENDED RECORDATION		BLM SERIAL NO.	
	BOOK	PAGE	BOOK	PAGE		
COPPER RIDGE NO 6	358	211			A MC	63192
COPPER RIDGE NO 7	358	212			A MC	63193
COPPER RIDGE NO 8	358	213			A MC	63194
COPPER RIDGE NO 9	358	214			A MC	63195
ISO #1	563	346			A MC	63196
ISO #2	563	347			A MC	63197
ISO #3	563	348			A MC	63198
ISO #4	563	349			A MC	63199
ISO #5	563	350			A MC	63200
ISO #6	563	351			A MC	63201
ISO #7	563	352			A MC	63202
ISO #8	563	353			A MC	63203
ISO #9	563	354			A MC	63204
ISO #10	563	355			A MC	63205
ISO #11	563	356			A MC	63206
ISO #12	563	357			A MC	63207
ISO #13	563	358			A MC	63208
ISO #14	563	359			A MC	63209
ISO #15	568	502			A MC	63210
ISO #16	568	503			A MC	63211
MOON	105	135			A MC	63212
RAIN DROP NO. 2	088	133			A MC	63213
OTO 1	1237	069			A MC	63214
OTO 2	1237	071			A MC	63215
OTO 3	1237	073			A MC	63216
RJ 16A	1237	075			A MC	63217
RJ 24A	1237	077			A MC	63218
MOON NO. 1 (AMENDED)	105	136	1237	079	A MC	63219
MOON NO. 2	105	137			A MC	63221
DAKOTA #25	445	270			A MC	63222
DAKOTA #26	445	271			A MC	63223
JLM 7	1230	879			A MC	63224
JLM 8	1230	881			A MC	63225
JLM 9	1230	883			A MC	63226
JLM 10	1230	885			A MC	63227
JLM 11	1230	887			A MC	63228
JLM 12	1230	889			A MC	63229
JLM 13	1230	891			A MC	63230
JLM 14	1230	893			A MC	63231
JLM 15	1230	895			A MC	63232
JLM 16	1230	897			A MC	63233
JLM 17	1230	899			A MC	63234
JLM 18	1230	901			A MC	63235
CY-1 (AMENDED)	905	225	1230	903	A MC	63236
CY-2 (AMENDED)	905	225	1230	905	A MC	63237
CY-28	1230	911			A MC	63238
CY-27	1230	909			A MC	63239

EXHIBIT "A"

NAME OF CLAIM	ORIGINAL RECORDATION		AMENDED RECORDATION		BLM SERIAL NO.	
	BOOK	PAGE	BOOK	PAGE		
CY-26	1230	907			A MC	63240
RJ 25 (AMENDED)	1230	913			A MC	63241
GEO # 93	554	915			A MC	63245
GEO. # 94	554	916			A MC	63246
GEO. #98 AMENDED	746	858	1051	338	A MC	63247
DAKOTA #23	445	268			A MC	63248
CY-6	905	230			A MC	63249
CY-7	905	231			A MC	63250
CY-8	905	232			A MC	63251
CY-9	905	233			A MC	63252
CY-10	905	234			A MC	63253
CY-11	905	235			A MC	63254
CY-12	905	236			A MC	63255
JLM 1	1230	851			A MC	63256
JLM 2	1230	853			A MC	63257
JLM 3	1230	855			A MC	63258
JLM 4	1230	857			A MC	63259
JLM 5	1230	859			A MC	63260
JLM 6	1230	861			A MC	63261
BLACK MESA GAP	882	722			A MC	73265
BLANKET	78	200			A MC	73266
SUNSET ADD. NO. 1 AMENDED	828	094			A MC	73267
SUNSET ADD. NO. 2 AMENDED	889	921			A MC	73268
COPPER TOE AMENDED	828	093			A MC	73269
SUNSET "NO. 15"	151	075			A MC	73270
SUNSET "NO. 13"	151	073			A MC	73271
SUNSET "NO"12"	151	072			A MC	73272
SUNSET NO. 5	151	071			A MC	73273
SUNSET FRACTION	151	076			A MC	73274
R & R #1	608	344			A MC	79981
R & R #3	608	346			A MC	79982
R & R #4	608	347			A MC	79983
BRUCE #2	608	349			A MC	79984
JOS #1	576	125			A MC	79985
JOS #2	576	126			A MC	79986
JOS #3	576	127	761	181	A MC	79987
JOS #4	576	128			A MC	79988
COMBINE NO. 2	511	463			A MC	79989
L. & W. NO. 1	015	228			A MC	79990
L. & W. NO. 2	015	229			A MC	79991
L. & W. NO. 6	015	233			A MC	79992
L. & W. FRACTION	015	226	761	182	A MC	79993
POSSIBILITIES NO. 1	015	225			A MC	79994

800-2050 PAGE 958

NOTICE OF TRANSFER OF INTEREST

TO WHOM IT MAY CONCERN:

Pursuant to 43 C.F.R. 3833.3, notice is hereby given that the undersigned has acquired an interest in the unpatented mining claims described below and the undersigned submits the following information relevant thereto:

1. The unpatented mining claims which are the subject of the Notice are shown on Exhibit "A" attached hereto;
2. The federal serial numbers assigned to the aforementioned claims are shown on Exhibit "A" attached hereto;
3. Attached hereto as Exhibit "A" and made a part hereof is a description of the aforementioned claims.
4. The owner of the unpatented mining claims and their mailing address, is shown as follows:


Cyprus Bagdad Copper Corporation
 7200 South Alton Way
 P. O. Box 3299
 Englewood, Colorado 80155

Attention: J. J. Bensing
 Supervisor, Property Records

This Notice is hereby filed solely to comply with the Federal Land Policy and Management Act and 43 C.F.R. 3833.3.

Dated this 6th day of June, 1988.

CYPRUS BAGDAD COPPER CORPORATION

By: 
 Jerome J. Bensing
 Supervisor, Property Records

RECEIVED
 BLM, AZ STATE OFFICE
 PHOENIX, ARIZONA
 JUN 8 10 35 AM '88

B

EXHIBIT "A"

Attached to and made a part of that certain Notice of Transfer of Interest dated the ___ day of June, 1988, covering the following unpatented lode mining claims located in all or portions of Sections 3, 5, 6, 7, 8, 9, 10, 17, 18, 19, 20, 30 & 33, Township 14 North, Range 9 West; Sections 1, 11, 12, 13, 14, 15, 22 & 23, Township 14 North, Range 10 West; and Sections 23, 24, 28, 30, 31, 32, 33 & 34, Township 15 North, Range 9 West, Gila and Salt River Base and Meridian, Eureka Mining District, County of Yavapai, State of Arizona.

NAME OF CLAIM	ORIGINAL RECORDATION		AMENDED RECORDATION		BLM SERIAL NO.	
	BOOK	PAGE	BOOK	PAGE	SERIAL	NO.
RJ 1	1110	680			A MC	19355
RJ 2	1110	681			A MC	19356
RJ 3	1110	682			A MC	19357
RJ 4	1110	683			A MC	19358
RJ 5	1110	684			A MC	19359
RJ 6	1110	685			A MC	19360
RJ 7	1110	686			A MC	19361
RJ 8	1110	687			A MC	19362
RJ 9	1110	688			A MC	19363
RJ 10	1110	689			A MC	19364
RJ 11	1110	690			A MC	19365
RJ 12	1110	691			A MC	19366
RJ 13	1110	692			A MC	19367
RJ 14	1110	693			A MC	19368
RJ 15	1110	694			A MC	19369
RJ 17	1110	696			A MC	19371
RJ 18	1110	697			A MC	19372
RJ 19	1110	698			A MC	19373
RJ 20	1110	699			A MC	19374
RJ 21	1110	700			A MC	19375
RJ 22	1110	701			A MC	19376
RJ 23	1110	702			A MC	19377
BALLANCE ROCK	158	136	145	296	A MC	19383
BERYLLIONITE (#1)	156	539	145	297	A MC	19384
BIOTITE	4	106			A MC	19385
COVELLITE	26	159			A MC	19386
COVELLITE EXTENSION	52	532			A MC	19387
FERBERITE	1	43			A MC	19388
FLUORITE	4	107			A MC	19389
HUBNERITE #3	156	541	145	298	A MC	19390
LEPIDOLITE	159	590			A MC	19391
PHENACITE	159	591			A MC	19392
ROSCOLITE	159	592			A MC	19393
RUTILE	8	319			A MC	19394
SCHEELITE	4	108			A MC	19395
SECURITY - AMENDED	4	105	1034	378	A MC	19396
TUNGSTOMA	158	137	145	299	A MC	19397
WARM SPRINGS	25	538			A MC	19398
BISMUTHITE (#2)	156	540			A MC	19399

RECEIVED
B.L.M. AZ STATE OFFICE
JUN 10 35 AM '88

EXHIBIT "A" (CONTINUED)

NAME OF CLAIM	ORIGINAL RECORDATION		AMENDED RECORDATION		BLM SERIAL NO.
	BOOK	PAGE	BOOK	PAGE	
BONNIE	186	221			A MC 19400
NATURAL BRIDGE	186	223			A MC 19401
DESERT FOX	186	222			A MC 19402
DEER NO. 1	580	728			A MC 38688
DEER NO. 2	580	729			A MC 38689
DEER NO. 3	580	730			A MC 38690
DEER NO. 4	580	731			A MC 38691
DEER NO. 5	580	732			A MC 38692
DEER NO. 6	580	733			A MC 38693
DEER NO. 7A	1202	282			A MC 38694
DEER NO. 8A	1202	284			A MC 38695
DEER NO. 9	580	881			A MC 38696
DEER NO. 10	580	882			A MC 38697
DEER NO. 11	580	883			A MC 38698
DEER NO. 12	580	884			A MC 38699
DEER NO. 13	580	885			A MC 38700
DEER NO. 14	580	886			A MC 38701
DEER NO. 15	580	887			A MC 38702
DEER NO. 16	580	888			A MC 38703
DEER NO. 17	580	889			A MC 38704
DEER NO. 18	580	890			A MC 38705
DEER NO. 19	580	891			A MC 38706
DEER NO. 20	580	892			A MC 38707
DEER #21	669	962			A MC 38708
DEER # 22	669	963			A MC 38709
DEER # 23	669	964			A MC 38710
DEER # 24	669	965			A MC 38711
DEER # 25	669	966			A MC 38712
DEER # 26	669	967			A MC 38713
DEER # 27	669	968			A MC 38714
DEER # 28	669	969			A MC 38715
DEER # 29	669	970			A MC 38716
DEER # 30	669	971			A MC 38717
DEER # 31	669	972			A MC 38718
DEER # 32	669	973			A MC 38719
DEER # 33	669	974			A MC 38720
DEER # 34	669	975			A MC 38721
DEER # 35	669	976			A MC 38722
DEER # 36	669	977			A MC 38723
DEER # 37	669	978			A MC 38724
DEER # 38	669	979			A MC 38725
DEER # 39	669	980			A MC 38726
DEER # 40	669	981			A MC 38727
DEER # 41	669	982			A MC 38728
DEER # 42	669	983			A MC 38729
DEER # 43	669	984			A MC 38730
DEER # 44	669	985			A MC 38731

RECEIVED
BLM AZ STATE OFFICE

EXHIBIT "A" (CONTINUED)

NAME OF CLAIM	ORIGINAL RECORDATION		AMENDED RECORDATION		BLM SERIAL NO.	
	BOOK	PAGE	BOOK	PAGE	SERIAL	NO.
DEER # 45	669	986			A MC	38732
DEER # 46	669	987			A MC	38733
DEER # 47	669	988			A MC	38734
DEER # 48	669	989			A MC	38735
DEER # 49	669	990			A MC	38736
DEER # 50	669	991			A MC	38737
DEER # 51	669	992			A MC	38738
DEER # 52	669	993			A MC	38739
DEER # 53	695	390			A MC	38740
DEER # 54	669	995			A MC	38741
DEER # 55	669	996			A MC	38742
DEER # 56	669	997			A MC	38743
DEER # 57	669	998			A MC	38744
DEER # 58	669	999			A MC	38745
DEER # 59	670	001			A MC	38746
DEER # 60	695	391			A MC	38747
DEER # 61	670	003			A MC	38748
DEER # 62	670	004			A MC	38749
DEER # 63	670	005			A MC	38750
DEER # 64	670	006			A MC	38751
DEER # 66	913	475			A MC	38752
DEER # 67	913	476			A MC	38753
DEER # 68	913	477			A MC	38754
DEER # 69	913	478			A MC	38755
DEER # 70	913	479			A MC	38756
DEER # 71	913	480			A MC	38757
DEER # 72	913	481			A MC	38758
DEER # 73	913	482			A MC	38759
DEER # 74	913	483			A MC	38760
DEER # 75	913	484			A MC	38761
DEER # 76	913	485			A MC	38762
DEER # 77	913	486			A MC	38763
DEER #78	938	471			A MC	38764
DEER #79	938	472			A MC	38765
DEER #80	938	473			A MC	38766
DEER #81	938	474			A MC	38767
DEER #82	938	475			A MC	38768
DEER #83	938	476			A MC	38769
DEER #84	938	477			A MC	38770
BOSS #1	957	687			A MC	38771
BOSS #2	957	688			A MC	38772
BOSS #3	957	689			A MC	38773
BOSS #4	957	690			A MC	38774
BOSS #5	957	691			A MC	38775
BOSS #6	957	692			A MC	38776
BOSS #7	957	693			A MC	38777
BOSS #8	957	694			A MC	38778

RECEIVED
BLM, AZ STATE OFFICE

EXHIBIT "A" (CONTINUED)

NAME OF CLAIM	ORIGINAL RECORDATION		AMENDED RECORDATION		BLM SERIAL NO.	
	BOOK	PAGE	BOOK	PAGE	SERIAL	NO.
BOSS #9	957	695			A MC	38779
BOSS #10	972	387			A MC	38780
BOSS #11	972	388			A MC	38781
BOSS #12	972	389			A MC	38782
BOSS #13	972	390			A MC	38783
BOSS #14	972	391			A MC	38784
GEO # 1	476	220			A MC	38785
GEO. # 2	476	221			A MC	38786
GEO # 3	476	222			A MC	38787
GEO. # 4	476	223			A MC	38788
GEO # 5	476	224			A MC	38789
GEO. # 6	476	225			A MC	38790
GEO # 7	476	226			A MC	38791
GEO. # 8	476	227			A MC	38792
GEO # 9	476	228			A MC	38793
GEO. # 10	476	229			A MC	38794
GEO # 11	476	230			A MC	38795
GEO. # 12	476	231			A MC	38796
GEO # 13	476	232			A MC	38797
GEO. # 14	476	233			A MC	38798
GEO # 15	476	234			A MC	38799
GEO. # 16	476	235			A MC	38800
GEO # 17	476	236			A MC	38801
GEO. # 18	476	237			A MC	38802
GEO # 19	476	238			A MC	38803
GEO. # 20	476	239			A MC	38804
GEO # 21	476	240			A MC	38805
GEO. # 22	476	241			A MC	38806
GEO # 23	476	242			A MC	38807
GEO. # 24	476	243			A MC	38808
GEO. # 25-A	639	609			A MC	38809
GEO # 26-A	639	610			A MC	38810
GEO # 27A	639	611			A MC	38811
GEO # 28A	639	612			A MC	38812
GEO # 29A	639	613			A MC	38813
GEO # 30A	639	614			A MC	38814
GEO # 31A	639	615			A MC	38815
GEO # 32A	639	616			A MC	38816
GEO # 33A	639	617			A MC	38817
GEO # 34A	639	618			A MC	38818
GEO # 35	476	254			A MC	38819
GEO. # 36	476	255			A MC	38820
GEO # 37	476	256			A MC	38821
GEO. # 38	476	257			A MC	38822
GEO. # 39	476	258			A MC	38823
GEO. # 40	476	259			A MC	38824
GEO. # 41	476	260			A MC	38825

RECEIVED
BLM, AZ STATE OFFICE
Jun 8 10 35 AM '90

EXHIBIT "A" (CONTINUED)

NAME OF CLAIM	ORIGINAL RECORDATION		AMENDED RECORDATION		BLM SERIAL NO.
	BOOK	PAGE	BOOK	PAGE	
GEO # 42A	639	619			A MC 38826
GEO. # 43	476	262			A MC 38827
GEO. # 44	476	263			A MC 38828
GEO # 51	536	278			A MC 38829
GEO. #52	536	279			A MC 38830
GEO # 53	536	280			A MC 38831
GEO. # 54	536	281			A MC 38832
GEO # 55	536	282			A MC 38833
GEO. #56	536	283			A MC 38834
GEO # 57	536	284			A MC 38835
GEO. # 58	536	285			A MC 38836
GEO # 59	536	286			A MC 38837
GEO. # 60	536	287			A MC 38838
GEO # 61	536	288			A MC 38839
GEO. #62	536	289			A MC 38840
GEO # 63	536	290			A MC 38841
GEO. #64	536	291			A MC 38842
GEO # 65	536	292			A MC 38843
GEO. #66	536	293			A MC 38844
GEO # 67	536	294			A MC 38845
GEO. #68	536	295			A MC 38846
GEO. # 69	536	296			A MC 38847
GEO. #70	536	297			A MC 38848
GEO # 76	536	303			A MC 38849
GEO # 77	536	304			A MC 38850
GEO # 78	536	305			A MC 38851
GEO # 79	536	306			A MC 38852
GEO # 80	536	307			A MC 38853
GEO # 81	536	308			A MC 38854
GEO # 82	536	309			A MC 38855
GEO # 83	536	310			A MC 38856
GEO # 84	536	311			A MC 38857
GEO # 85	536	312			A MC 38858
GEO # 86	536	313			A MC 38859
GEO 103	754	060			A MC 38860
GEO 105	754	058			A MC 38861
PKM 1	1202	254			A MC 38862
PKM 2	1202	256			A MC 38863
PKM 3	1202	258			A MC 38864
PKM 4	1202	260			A MC 38865
PKM 5	1202	262			A MC 38866
PKM 6	1202	264			A MC 38867
PKM 7	1202	266			A MC 38868
HUP # 7	611	752			A MC 38869
HUP # 8	611	753			A MC 38870
HUP # 9	611	754			A MC 38871
HUP # 10	611	755			A MC 38872

RECEIVED
B.L.M. AZ STATE OFFICE

EXHIBIT "A" (CONTINUED)

NAME OF CLAIM	ORIGINAL RECORDATION		AMENDED RECORDATION		BLM SERIAL NO.	
	BOOK	PAGE	BOOK	PAGE	SERIAL	NO.
HUP # 11	611	756			A MC	38873
HUP # 12	611	757			A MC	38874
HUP # 13	611	758			A MC	38875
HUP # 14	611	759			A MC	38876
HUP # 15	611	760			A MC	38877
HUP # 16	611	761			A MC	38878
HUP # 35	611	780			A MC	38879
HUP # 37	611	782			A MC	38880
HUP # 39	611	784			A MC	38881
LJS 7	1202	280			A MC	38882
KEYNOTE	108	189			A MC	62882
MOON ANCHOR	076	374			A MC	62883
BIRD EYE	076	375			A MC	62884
LONGVIEW	050	191	071	025	A MC	62885
NINO	017	007			A MC	62886
QUEEN EXTENSION #1	004	538			A MC	62887
BRUCE #1	608	348			A MC	62888
BRUCE #3	608	350			A MC	62889
R & R #2	608	345			A MC	62890
JOS #5	576	129			A MC	62891
JOS #6	576	130			A MC	62892
CYPRUS NO 1	005	483	025	589	A MC	62893
CYPRUS NO 2	005	484	025	590	A MC	62894
CYPRUS NO 3	005	485	025	591	A MC	62895
CYPRUS NO. 4	013	022	049	525	A MC	62896
CYPRUS NO. 5	013	023	049	526	A MC	62897
CYPRUS NO 6	013	024	049	527	A MC	62898
CYPRUS #7	049	528			A MC	62899
CYPRUS #8	049	529			A MC	62900
CYPRUS #9	049	530			A MC	62901
CYPRUS #10	049	531			A MC	62902
CYPRUS #11	049	532			A MC	62903
CYPRUS #12	049	533			A MC	62904
CYPRUS #13	049	534			A MC	62905
CYPRUS # 14	071	024			A MC	62906
CYPRUS #15	162	190			A MC	62907
L. & W.	015	227			A MC	62908
L. & W. NO.3	015	230			A MC	62909
L. & W. NO. 4	015	231			A MC	62910
L. & W. NO. 5	015	232			A MC	62911
BETA NO. 1	013	546			A MC	62912
BETA NO. 2	013	547	025	588	A MC	62913
BETA NO. 3	013	548			A MC	62914
PLYMOUTH	131	046			A MC	62915
PLYMOUTH EXTENSION	156	246			A MC	62916
VALENCIA	156	248			A MC	62917
HUP # 32	611	777			A MC	63137

RECEIVED
BLM AZ STATE OFFICE
JUN 8 10 35 AM '88

EXHIBIT "A" (CONTINUED)

NAME OF CLAIM	ORIGINAL RECORDATION		AMENDED RECORDATION		BLM SERIAL NO.	
	BOOK	PAGE	BOOK	PAGE	SERIAL	NO.
HUP # 34	611	779			A MC	63138
HUP # 36	611	781			A MC	63139
HUP # 38	611	783			A MC	63140
HUP # 55	611	800			A MC	63141
HUP # 56	611	801			A MC	63142
HUP # 57	611	802			A MC	63143
HUP # 58	611	803			A MC	63144
HUP # 59	611	804			A MC	63145
HUP # 60	611	805			A MC	63146
LJS 5	1230	841			A MC	63147
LJS 6	1230	843			A MC	63148
LJS 8	1230	845			A MC	63149
LJS 9	1230	847			A MC	63150
LJS 10	1230	849			A MC	63151
LJS 1	1230	833			A MC	63159
LJS 2	1230	835			A MC	63160
LJS 3	1230	837			A MC	63161
LJS 4	1230	839			A MC	63162
LITTLE JAMIE #1	137	127			A MC	63163
LITTLE JAMIE #2	137	128			A MC	63164
LITTLE JAMIE #3	137	129			A MC	63165
HUP # 45	611	790			A MC	63166
HUP # 46	611	791			A MC	63167
HUP # 47	611	792			A MC	63168
HUP # 48	611	793			A MC	63169
HUP # 49	611	794			A MC	63170
HUP # 50	611	795			A MC	63171
HUP # 51	611	796			A MC	63172
HUP # 52	611	797			A MC	63173
HUP # 53	611	798			A MC	63174
HUP # 54	611	799			A MC	63175
OCTAROON	144	367			A MC	63176
OCTAROON NO. 1	144	368			A MC	63177
RED MT. COPPER NO 1	358	215			A MC	63178
RED MT. COPPER NO 2	358	216			A MC	63179
RED MT. COPPER NO 3	358	217			A MC	63180
RED MT. COPPER NO 4	358	218			A MC	63181
RED MT. COPPER NO 5	358	219			A MC	63182
RED MT. COPPER NO 6	358	220			A MC	63183
RED MT. COPPER NO 7	358	221			A MC	63184
RED MT. COPPER NO 8	358	222			A MC	63185
RED MT. COPPER NO 9	358	223			A MC	63186
COPPER-RIDGE NO 1	358	206			A MC	63187
COPPER-RIDGE NO 2	358	207			A MC	63188
COPPER-RIDGE NO 3	358	208			A MC	63189
COPPER RIDGE NO 4	358	209			A MC	63190
COPPER RIDGE NO 5	358	210			A MC	63191

RECEIVED
BLM, AZ STATE OFFICE

EXHIBIT "A" (CONTINUED)

NAME OF CLAIM	ORIGINAL RECORDATION		AMENDED RECORDATION		BLM SERIAL NO.	
	BOOK	PAGE	BOOK	PAGE	SERIAL	NO.
COPPER RIDGE NO 6	358	211			A MC	63192
COPPER RIDGE NO 7	358	212			A MC	63193
COPPER RIDGE NO 8	358	213			A MC	63194
COPPER RIDGE NO 9	358	214			A MC	63195
ISO #1	563	346			A MC	63196
ISO #2	563	347			A MC	63197
ISO #3	563	348			A MC	63198
ISO #4	563	349			A MC	63199
ISO #5	563	350			A MC	63200
ISO #6	563	351			A MC	63201
ISO #7	563	352			A MC	63202
ISO #8	563	353			A MC	63203
ISO #9	563	354			A MC	63204
ISO #10	563	355			A MC	63205
ISO #11	563	356			A MC	63206
ISO #12	563	357			A MC	63207
ISO #13	563	358			A MC	63208
ISO #14	563	359			A MC	63209
ISO #15	568	502			A MC	63210
ISO #16	568	503			A MC	63211
MOON	105	135			A MC	63212
RAIN DROP NO. 2	088	133			A MC	63213
OTO 1	1237	069			A MC	63214
OTO 2	1237	071			A MC	63215
OTO 3	1237	073			A MC	63216
RJ 16A	1237	075			A MC	63217
RJ 24A	1237	077			A MC	63218
MOON NO. 1	105	136	1237	079	A MC	63219
MOON NO. 2	105	137			A MC	63221
DAKOTA #25	445	270			A MC	63222
DAKOTA #26	445	271			A MC	63223
JLM 7	1230	879			A MC	63224
JLM 8	1230	881			A MC	63225
JLM 9	1230	883			A MC	63226
JLM 10	1230	885			A MC	63227
JLM 11	1230	887			A MC	63228
JLM 12	1230	889			A MC	63229
JLM 13	1230	891			A MC	63230
JLM 14	1230	893			A MC	63231
JLM 15	1230	895			A MC	63232
JLM 16	1230	897			A MC	63233
JLM 17	1230	899			A MC	63234
JLM 18	1230	901			A MC	63235
CY-1	905	225	1230	903	A MC	63236
CY-2	905	225	1230	905	A MC	63237
CY-28	1230	911			A MC	63238
CY-27	1230	909			A MC	63239

RECEIVED
BLM, AZ STATE OFFICE
JUN 10 10 35 AM '08

EXHIBIT "A" (CONTINUED)

NAME OF CLAIM	ORIGINAL RECORDATION		AMENDED RECORDATION		BLM SERIAL NO.	
	BOOK	PAGE	BOOK	PAGE	SERIAL	NO.
CY-26	1230	907			A MC	63240
RJ 25	1230	913			A MC	63241
GEO # 93	554	915			A MC	63245
GEO. # 94	554	916			A MC	63246
GEO. #98	746	858	1051	338	A MC	63247
DAKOTA #23	445	268			A MC	63248
CY-6	905	230			A MC	63249
CY-7	905	231			A MC	63250
CY-8	905	232			A MC	63251
CY-9	905	233			A MC	63252
CY-10	905	234			A MC	63253
CY-11	905	235			A MC	63254
CY-12	905	236			A MC	63255
JLM 1	1230	851			A MC	63256
JLM 2	1230	853			A MC	63257
JLM 3	1230	855			A MC	63258
JLM 4	1230	857			A MC	63259
JLM 5	1230	859			A MC	63260
JLM 6	1230	861			A MC	63261
BLACK MESA GAP	882	722			A MC	73265
BLANKET	78	200			A MC	73266
SUNSET ADD. NO. 1	828	094			A MC	73267
SUNSET ADD. NO. 2	889	921			A MC	73268
COPPER TOE AMENDED	828	093			A MC	73269
SUNSET "NO. 15"	151	075			A MC	73270
SUNSET "NO. 13"	151	073			A MC	73271
SUNSET "NO"12"	151	072			A MC	73272
SUNSET NO. 5	151	071			A MC	73273
SUNSET FRACTION	151	076			A MC	73274
R & R #1	608	344			A MC	79981
R & R #3	608	346			A MC	79982
R & R #4	608	347			A MC	79983
BRUCE #2	608	349			A MC	79984
JOS #1	576	125			A MC	79985
JOS #2	576	126			A MC	79986
JOS #3	576	127	761	181	A MC	79987
JOS #4	576	128			A MC	79988
COMBINE NO. 2	511	463			A MC	79989
L. & W. NO. 1	015	228			A MC	79990
L. & W. NO. 2	015	229			A MC	79991
L. & W. NO. 6	015	233			A MC	79992
L. & W. FRACTION	015	226	761	182	A MC	79993
POSSIBILITIES NO. 1	015	225			A MC	79994

RECEIVED
BLM, AZ STATE OFFICE
JUN 11 11 35 AM '88

3 342	2-13	255		
3 343	2-13	<u>63129</u>		
3 344	2-13	79481		
3 345	2-13			
3 346	2-13	10170		
3 347	50475	100005		
3 348	5 2092			
3 349	6 000	131653		
3 350				
3 351				
3 352				
3 353				
3 354				
3 355				
3 356				
3 357				
3 358				
3 359				
3 360				
3 361				
3 362				
3 363				
3 364				
3 365				
3 366				
3 367				
3 368				
3 369				
3 370				
3 371				
3 372				
3 373				
3 374				
3 375				
3 376				
3 377				
3 378				
3 379				
3 380				
3 381				
3 382				
3 383				
3 384				
3 385				
3 386				
3 387				
3 388				
3 389				
3 390				
3 391				
3 392				
3 393				
3 394				
3 395				
3 396				
3 397				
3 398				
3 399				
3 400				

March 20, 1995

RECORD OF TELEPHONE CONVERSATION:

Called Cyprus Amax Minerals Company in Englewood, Colorado (303-643-5000) and spoke with Gina Bulloch, Division Landman for Cyprus Amax Minerals Company.

The name of the parent organization is Cyprus Amax Minerals Company (formerly Cyprus Minerals Company), at P.O. Box 3299, Englewood, Colorado 80155. No mining claims should be held in the name of the parent organization.

There are 5 companies that hold mining claims: Cyprus Bagdad Copper Corporation (CYPRUS BAGDAD COPPER), Cyprus Miami Mining Corporation (CYPRUS MIAMI MINING), Cyprus Mineral Park Corporation (CYPRUS MINERAL PARK), Cyprus Sierrita Corporation (CYPRUS SIERRITA CORP), and Cyprus Twin Buttes Corporation (CYPRUS TWIN BUTTES). I will go through the Cyprus case files and make sure the computer name agrees with the name on the location notice. A copy of this record will go in each case file.

Use whichever of the above 5 names that is on the location notice. Regardless of what address they show on the location notice, use "Box 3299, Englewood CO 80155." Gina will get the word out to the field to use the Colorado box number. I will supply Susie with extra copies of this notice to put in each new case file for Cyprus.

Evelyn Stob
 Evelyn Stob
 Land Law Examiner



State of Arizona
Yavapai County,

Filed and Recorded:

Fee No. _____

Amc 63137

364582

NOTICE OF MINING CLAIM RELINQUISHMENT and ABANDONMENT

Notice is hereby given that **Phelps Dodge Bagdad, Inc.**, a division of Phelps Dodge Mining Company, with mailing address P.O. Box 245, Bagdad, AZ 86321, hereby relinquishes and abandons all right, title, and interest in the following described mining claims, in the Eureka (Bagdad) Mining District, Yavapai County, Arizona:

Claim Name	AMC Claim Registration No.	Approximate Location	Original Location Date	Recorded Yavapai County	
				Book	Page
CY#1A	AMC 63236 ✓	Section 8, T 14N, R 9W	06/12/1979	1230	903-904
WP-8	AMC 364589	Section 8, T 14N, R 9W	11/29/2004	4214	525
WP-9	AMC 364590	Section 8, T 14N, R 9W	11/29/2004	4214	526
WP-10	AMC 364591	Section 8, T 14N, R 9W	12/03/2004	4214	527
WP-11	AMC 364592	Section 8, T 14N, R 9W	11/29/2004	4214	528
WP-12	AMC 364593	Section 8, T 14N, R 9W	11/29/2004	4214	529
WP-13	AMC 364594	Section 8, T 14N, R 9W	12/03/2004	4214	530

Witness (Agent)

Philip M. Place

Date

8/23/05

ACKNOWLEDGEMENT

STATE OF ARIZONA
YAVAPAI COUNTY


On this the 23rd day of August, 2005, before me, Julie A. Chiantaretto, the undersigned officer, **Michael J. Kendrick**, personally appeared, known to me (or satisfactorily proven) to be the person whose name or names is (are) subscribed to the within instrument and acknowledged that he executed the same for the purpose therein contained.

IN WITNESS WHEREOF, I hereunto set my hand and official seal.

Michael J. Kendrick
 Michael J. Kendrick
 General Manager,
 Phelps Dodge Bagdad, Inc.

2005 AUG 23 9:04 AM
 PHOENIX, ARIZONA
 DELIVERED TO STATE OFFICE

Julie A. Chiantaretto
 Notary Public
 My Commission Expires
 May 13, 2008



ENTERED INTO COMPUTER

9/22/05 AB

7/50

State of Arizona
Yavapai County,

Filed and Recorded:

3739436 BK 4165 PG 201
Yavapai County, Arizona
Patsy Jenney-Colon, Recorder
07/08/2004 09:30A PAGE 1 OF 1
PHELPS DODGE BAGDAD INC
RECORDING FEE 5.00
SURCHARGE 8.00
POSTAGE 1.00

4/0 Philip M. Blacet
Phelps Dodge Bagdad, Inc.
P.O. Box 245
Bagdad, AZ 86321

AMC 63137
AMC 19355

NOTICE OF LODE CLAIM RELINQUISHMENT and ABANDONMENT

Notice is hereby given that **Phelps Dodge Bagdad, Inc.**, a division of Phelps Dodge Mining Company, with mailing address P.O. Box 245, Bagdad, AZ 86321, hereby relinquishes and abandons all right, title, and interest in the following described lode mining claims, in the Eureka (Bagdad) Mining District, Yavapai County, Arizona:

Claim Name	AMC Claim Registration No.	Approximate Location	Original Location Date	Recorded Yavapai County	
				Book	Page
RJ #16A	AMC 63217	Section 9, T 14N, R 9W	08/08/1979	1237	75-76
RJ #17	AMC 19371	Section 9, T 14N, R 9W	11/25/1977	1110	696
RJ #20	AMC 19374	Section 9, T 14N, R 9W	11/25/1977	1110	699
RJ #21	AMC 19375	Section 9, T 14N, R 9W	11/25/1977	110	700
OTO #3	AMC 63216	Section 9, T 14N, R 9W	08/15/1979	1237	73-74
Dakota #23	AMC 63248	Section 8, T 14N, R 9W	05/24/1967	445	268
Dakota #25	AMC 63222	Section 9, T 14N, R 9W	05/24/1967	445	270
Dakota #26	AMC 63223	Section 9, T 14N, R 9W	05/24/1967	445	271
JLM #17	AMC 63234	Section 8-9, T 14N, R 9W	07/19/1979	1230	899-900
JLM #18	AMC 63235	Section 8-9, T 14N, R 9W	07/19/1979	1230	901-902
JLM #16	AMC 63233	Section 8, T 14N, R 9W	07/19/1979	1230	897-898
JLM #15	AMC 63232	Section 8, T 14N, R 9W	07/19/1979	1230	895-896
RJ #25A	AMC 63241	Section 8, T 14N, R 9W	07/19/1979	1230	913-914
CY #26	AMC 63240	Section 8, T 14N, R 9W	07/19/1979	1230	907-908
CY #27	AMC 63239	Section 8, T 14N, R 9W	07/19/1979	1230	909-910

Witness (Agent) Philip M. Blacet

Date 7/7/04

RECEIVED
B.L.M. AZ STATE OFFICE
PHOENIX, ARIZONA
JUL 15 P 3:45

ACKNOWLEDGMENT


STATE OF ARIZONA
YAVAPAI COUNTY

On this the 7th day of July, 2004, before me, Julie A. Chiantaretto, the undersigned officer, Michael J. Kendrick, personally appeared, known to me (or satisfactorily proven) to be the person whose name or names is (are) subscribed to the within instrument and acknowledged that he executed the same for the purpose therein contained.

IN WITNESS WHEREOF, I hereunto set my hand and official seal.

Michael J. Kendrick
Michael J. Kendrick
General Manager
Phelps Dodge Bagdad, Inc.

Julie A. Chiantaretto
Notary Public
My Commission Expires
May 13, 2008



ENTERED IN COMPUTER

8/2/04 JKH

**STATE OF ARIZONA
County of Yavapai**

**PATSY JENNEY-COLON, County Recorder, in and for the County of Yavapai,
State of Arizona, and custodian of the records of such office, do hereby
certify that the foregoing is a full, true and correct copy of the record as
same appears in my office.**



**IN WITNESS WHEREOF, I have hereunto set my hand
and affixed my official seal in the City of Prescott,
County of Yavapai, State of Arizona, on this the
5th day of July, A.D. 2004**


[Handwritten Signature]
Deputy Recorder

Cyprus Bagdad
Copper Corporation

Post Office Box
Bagdad, Arizona 86321

Attn. O.T. Owens

INDEXED &
MICROFILMED



INSTRUMENT # 9021693
OFFICIAL RECORDS OF
YAVAPAI COUNTY
PATSY C. JENNEY

REQUEST OF:

CYPRUS BAGDAD COPPER CORP
DATE: 06/06/90 TIME: 11:05
FEE: 5.00 SC: 4.00 FT: 1.00
BOOK 2258 PAGE 057 PAGES: 002

RECEIVED
B.L.M. AZ STATE OFFICE

JUN 28 1990

RELINQUISHMENT OF MINING CLAIM(S)

7:45 A.M.

PHOENIX, ARIZONA

XX (We) Cyprus Bagdad Copper Corporation

P. O. Box 245 Bagdad, AZ 86321

hereby relinquish and abandon all right, title, and interest in the following described mining claim(s):

19355
63137
M

19355-19365
19368-19369
19372, 19373

19376, 19377 63218
63214, 63215 63221

Name of Claim(s)	Description of land - Approximate legal description of claim(s)	Date of original, supplemental, and amended locations	Volume and Page where recorded County of Yavapai State of Arizona	
			Book	Page
RJ #1	AMC 19355 • T14N, R9W 10	11/10/77	1110	680
RJ #2	AMC 19356 • T14N, R9W 9	11/10/77	1110	681
RJ #3	AMC 19357 • T14N, R9W 9	11/10/77	1110	682
RJ #4	AMC 19358 • T14N, R9W 10	11/10/77	1110	683
RJ #5	AMC 19359 • T14N, R9W 10	11/10/77	1110	684
RJ #6	AMC 19360 • T14N, R9W 9	11/10/77	1110	685
RJ #7	AMC 19361 • T14N, R9W 9	11/10/77	1110	686
RJ #8	AMC 19362 • T14N, R9W 10	11/10/77	1110	687
RJ #9	AMC 19363 • T14N, R9W 10	11/10/77	1110	688
RJ #10	AMC 19364 • T14N, R9W 9	11/10/77	1110	689
RJ #11	AMC 19365 • T14N, R9W 9	11/10/77	1110	690
RJ #14	AMC 19368 • T14N, R9W 9	11/10/77	1110	693
RJ #15	AMC 19369 • T14N, R9W 9	11/10/77	1110	694
RJ #18	AMC 19372 • T14N, R9W 9	11/10/77	1110	697
RJ #19	AMC 19373 • T14N, R9W 9	11/10/77	1110	698
RJ #22	AMC 19376 • T14N, R9W 9	11/21/77	1110	701
RJ #23	AMC 19377 • T14N, R9W 9	11/21/77	1110	702
OTO 1	AMC 63214 • T14N, R9W 9	08/03/79	1237	69
OTO 2	AMC 63215 • T14N, R9W 9	08/08/79	1237	71
RJ24A	AMC 63218 • T14N, R9W 9	08/08/79	1237	77
Moon No. 2	AMC 63221 • T14N, R9W 9	01/05/17	105	137

ENTERED IN COMPUTER
5-17-90 M

Witness O.T. Owens

Date 6/6/90

STATE OF ARIZONA


COUNTY OF YAVAPAI

On this the 6th day of JUNE, 1990; before me
JACK D. McBRIDE, the undersigned officer, personally appeared,

H.W. Cosner

known to me (or satisfactorily proven) to be the person whose name or names is (are)
subscribed to the within instrument and acknowledged that HE executed
the same for the purpose therein contained.

IN WITNESS WHEREOF, I hereunto set my hand and official seal.



H.W. Cosner
Vice President & General Mgr.

Title of Officer

Jack D. McBride
Notary Public

my Commission Expires:
AUGUST 11, 1990


SEAL

BOOK **2258** PAGE **58**

RECEIVED
B.L.M. AZ STATE OFFICE

JUN 28 1990

PHOENIX ARIZONA



Cyprus Bagdad Copper Corporation

Post Office Box 245
Bagdad, Arizona 86321
Telephone (602) 633-2241

June 20, 1990

Bureau of Land Management
P. O. Box 16563
Phoenix, AZ 85001

Dear Sirs:

Attached for your records is the relinquishment of 21 unpatent lode mining claims, being relinquished by Cyprus Bagdad Copper Corporation.

If there are any questions, please call me at 633-2241 ext. 227.

Sincerely,

CYPRUS BAGDAD COPPER CORPORATION

O. T. Owens

O.T. Owens
Land Management Engineer
Community Services

OTO/pn

Attachment

Certified Mail P 451 575 495

RECEIVED
B.L.M. AZ STATE OFFICE

JUN 28 1990

7:45 A.M.
PHOENIX, ARIZONA

CYPRUS

NOTICE!!

These documents have been scanned!

Do not place un-scanned documents beneath this notice!

Do not remove this notice from this file!

GPO Jacket No. 560-102
Print Order 61549
Rise Business Services, LLC
Job=AZ15 9/17/2019



Box Number= AZ15252



Claim Begin-End: AMC063137-AMC063269

4 Annual Filings



AZ15252-2

AMC063137-AMC063803

AMC 31840
38688

62882

63137

79981

159967

305766

308466

317120

322631

362070

364582

397194

403441

413793

418724

422704

423218

425400

ENTERED
AUG 12 2014
BY: Kam

August 11, 2014

After recording, return to:
Freeport-McMoRan Inc.
Attn: C. Loder
333 North Central Avenue
Phoenix, AZ 85004

Bureau of Land Management
Department of the Interior
One N. Central Avenue
Phoenix, AZ 85004

NO. OF CLAIMS 1115
AMOUNT 172,825.
RECEIPT NO. 3098.123
INITIALS SL
BLM-ASO


2014

NOTICE OF INTENT TO HOLD MINING CLAIMS AND PAYMENT OF BLM MAINTENANCE FEE

Re: Payment of Annual Claim Maintenance Fee

Dear Sir or Madam:

This will serve as notice that Freeport-McMoRan Bagdad, Inc., whose address for purposes of this filing is Land and Water Department, 333 North Central Ave., Phoenix, Arizona 85004, intends to hold the mining claims and/or mill sites described on Exhibit A attached hereto for the assessment year ending at 12 o'clock, noon, on September 1, 2015 by payment of the annual maintenance fee of \$155 per claim or site. Payment of such amount is made herewith for such assessment year for each of the claims and sites, the name, and BLM serial number with the book and page or index number of recording of the location notice in the official records of Yavapai County, Arizona, of which, is set forth on Exhibit A attached hereto and by this reference incorporated herein.


Carolyn Loder for
Freeport-McMoRan Bagdad, Inc.


RECEIVED
BLM AZ STATE OFFICE
2014 AUG 11 P 1:20
PHOENIX, ARIZONA

State of Arizona)
) ss.
County of Maricopa)

The foregoing instrument was acknowledged before me on August 11th, 2014, by Carolyn Loder, on behalf of Freeport-McMoRan Bagdad, Inc.

(Seal)




Notary Public
My commission expires: 11-18-2015

\$2480 returned authorized for 2015
M's paid on closed claims 425479 -
ARMC425494. RE 10.7.14

EXHIBIT A

County: Yavapai

State: AZ

BLM Serial #	Claim Name	Original Recording		Amended Recording		Location
		Recording #	Page #	Recording #	Page #	
AMC 031840	RS 129	1185	243			SEC34-T15N-R10W
AMC 031841	RS 130	1185	245			SEC34-T15N-R10W
AMC 031842	RS 131	1185	247			SEC34-T15N-R10W
AMC 031843	RS 132	1185	249			SEC34-T15N-R10W
AMC 031844	RS 133	1185	251			SEC34-T15N-R10W
AMC 031845	RS 134	1185	253			SEC34-T15N-R10W
AMC 031846	RS 135	1185	255			SEC34-T15N-R10W
AMC 031847	RS 136	1185	257			SEC34-T15N-R10W
AMC 031856	RS 145	1185	275			SEC34-T15N-R10W
AMC 031857	RS 146	1185	277			SEC34-T15N-R10W
AMC 031858	RS 147	1185	279			SEC34-T15N-R10W
AMC 031859	RS 148	1185	281			SEC34-T15N-R10W
AMC 031860	RS 149	1185	283			SEC34-T15N-R10W
AMC 031861	RS 150	1185	285			SEC34-T15N-R10W
AMC 031862	RS 151	1185	287			SEC34-T15N-R10W
AMC 031863	RS 152	1185	289			SEC34-T15N-R10W
AMC 031872	RS 165	1185	307			SEC34-T15N-R10W
AMC 031873	RS 166	1185	309			SEC34-T15N-R10W
AMC 031874	RS 167	1185	311			SEC34-T15N-R10W
AMC 031875	RS 168	1185	313			SEC34-T15N-R10W
AMC 031884	RS 181	1185	331			SEC34-T15N-R10W
AMC 031885	RS 182	1185	333			SEC34-T15N-R10W
AMC 031886	RS 183	1185	335			SEC34-T15N-R10W
AMC 031887	RS 184	1185	337			SEC34-T15N-R10W
AMC 031896	RS 197	1185	355			SEC34-T15N-R10W
AMC 031897	RS 198	1185	357			SEC34-T15N-R10W
AMC 031898	RS 199	1185	359			SEC34-T15N-R10W
AMC 031899	RS 200	1185	361			SEC34-T15N-R10W
AMC 031900	RS 213	1185	363			SEC34-T15N-R10W
AMC 031901	RS 214	1185	365			SEC34-T15N-R10W
AMC 031902	RS 215	1185	367			SEC34-T15N-R10W
AMC 031903	RS 216	1185	369			SEC34-T15N-R10W
AMC 038690	DEER NO. 3	580	730			SEC12-T14N-R10W
AMC 038691	DEER NO. 4	580	731			SEC12-T14N-R10W
AMC 038692	DEER NO. 5	580	732			SEC12-T14N-R10W
AMC 038693	DEER NO. 6	580	733			SEC12-T14N-R10W
AMC 038694	DEER NO. 7A	1202	282			SEC12-T14N-R10W
AMC 038695	DEER NO. 8A	1202	284			SEC12-T14N-R10W

Date: 3/31/2014

RECEIVED
 BLM AZ STATE OFFICE
 2014 AUG 11 P 1:20
 PHOENIX, ARIZONA

EXHIBIT A

County: Yavapai

State: AZ

BLM Serial #	Claim Name	Original Recording		Amended Recording		Location
		Recording #	Page #	Recording #	Page #	
AMC 038696	DEER NO. 9	580	881			SEC12-T14N-R10W
AMC 038708	DEER # 21	669	962			SEC12-T14N-R10W
AMC 038709	DEER # 22	669	963			SEC12-T14N-R10W
AMC 038710	DEER # 23	669	964			SEC12-T14N-R10W
AMC 038711	DEER # 24	669	965			SEC12-T14N-R10W
AMC 038712	DEER # 25	669	966			SEC12-T14N-R10W
AMC 038713	DEER # 26	669	967			SEC12-T14N-R10W
AMC 038714	DEER # 27	669	968			SEC12-T14N-R10W
AMC 038715	DEER # 28	669	969			SEC13-T14N-R10W
AMC 038716	DEER # 29	669	970			SEC13-T14N-R10W
AMC 038717	DEER # 30	669	971			SEC12-T14N-R10W
AMC 038718	DEER # 31	669	972			SEC12-T14N-R10W
AMC 038719	DEER # 32	669	973			SEC12-T14N-R10W
AMC 038720	DEER # 33	669	974			SEC12-T14N-R10W
AMC 038721	DEER # 34	669	975			SEC13-T14N-R10W
AMC 038722	DEER # 35	669	976			SEC13-T14N-R10W
AMC 038723	DEER # 36	669	977			SEC13-T14N-R10W
AMC 038724	DEER # 37	669	978			SEC13-T14N-R10W
AMC 038725	DEER # 38	669	979			SEC12-T14N-R10W
AMC 038726	DEER # 39	669	980			SEC12-T14N-R10W
AMC 038727	DEER # 40	669	981			SEC12-T14N-R10W
AMC 038728	DEER # 41	669	982			SEC12-T14N-R10W
AMC 038729	DEER # 42	669	983			SEC13-T14N-R10W
AMC 038730	DEER # 43	669	984			SEC13-T14N-R10W
AMC 038731	DEER # 44	669	985			SEC13-T14N-R10W
AMC 038732	DEER # 45	669	986			SEC13-T14N-R10W
AMC 038733	DEER # 46	669	987			SEC13-T14N-R10W
AMC 038734	DEER # 47	669	988			SEC13-T14N-R10W
AMC 038735	DEER # 48	669	989			SEC11-T14N-R10W
AMC 038736	DEER # 49	669	990			SEC11-T14N-R10W
AMC 038737	DEER # 50	669	991			SEC14-T14N-R10W
AMC 038738	DEER # 51	669	992			SEC14-T14N-R10W
AMC 038739	DEER # 52	669	993			SEC14-T14N-R10W
AMC 038740	DEER # 53 (RELOCATION)	695	390			SEC13-T14N-R10W
AMC 038741	DEER # 54	669	995			SEC14-T14N-R10W
AMC 038742	DEER # 55	669	996			SEC14-T14N-R10W
AMC 038743	DEER # 56	669	997			SEC14-T14N-R10W
AMC 038744	DEER # 57	669	998			SEC14-T14N-R10W

Date: 3/31/2014

RECEIVED
 M AZ STATE OFFICE
 2014 AUG 11 P 1:20
 PHOENIX ARIZONA

EXHIBIT A

County: Yavapai

State: AZ

BLM Serial #	Claim Name	Original Recording		Amended Recording		Location
		Recording #	Page #	Recording #	Page #	
AMC 038745	DEER # 58	669	999			SEC14-T14N-R10W
AMC 038746	DEER # 59	670	001			SEC14-T14N-R10W
AMC 038747	DEER # 60 (RELOCATION)	695	391			SEC14-T14N-R10W
AMC 038748	DEER # 61	670	003			SEC14-T14N-R10W
AMC 038749	DEER # 62	670	004			SEC14-T14N-R10W
AMC 038750	DEER # 63	670	005			SEC14-T14N-R10W
AMC 038751	DEER # 64	670	006			SEC14-T14N-R10W
AMC 038767	DEER # 81	938	474			SEC12-T14N-R10W
AMC 038768	DEER # 82	938	475			SEC12-T14N-R10W
AMC 038769	DEER # 83	938	476			SEC12-T14N-R10W
AMC 038770	DEER # 84	938	477			SEC12-T14N-R10W
AMC 062882	KEYNOTE	108	189			SEC20-T14N-R09W
AMC 062883	MOON ANCHOR	076	374			SEC19-T14N-R09W
AMC 062884	BIRD EYE	076	375			SEC19-T14N-R09W
AMC 062885	LONGVIEW	050	191	071	025	SEC30-T14N-R09W
AMC 062886	NINO	017	007			SEC19-T14N-R09W
AMC 062887	QUEEN EXTENSION #1	004	538			SEC20-T14N-R09W
AMC 062888	BRUCE #1	608	348			SEC19-T14N-R09W
AMC 062889	BRUCE #3	608	350			SEC19-T14N-R09W
AMC 062890	R & R #2	608	345			SEC18-T14N-R09W
AMC 062891	JOS #5	576	129			SEC19-T14N-R09W
AMC 062892	JOS #6	576	130			SEC19-T14N-R09W
AMC 062893	CYPRUS NO 1	005	483	025	589	SEC20-T14N-R09W
AMC 062894	CYPRUS NO 2	005	484	025	590	SEC20-T14N-R09W
AMC 062895	CYPRUS NO 3	005	485	025	591	SEC20-T14N-R09W
AMC 062896	CYPRUS NO. 4	013	022	049	525	SEC20-T14N-R09W
AMC 062897	CYPRUS NO. 5	013	023	049	526	SEC17-T14N-R09W
AMC 062898	CYPRUS NO 6	013	024	049	527	SEC20-T14N-R09W
AMC 062899	CYPRUS #7	049	528			SEC19-T14N-R09W
AMC 062900	CYPRUS #8	049	529			SEC19-T14N-R09W
AMC 062901	CYPRUS #9	049	530			SEC19-T14N-R09W
AMC 062902	CYPRUS #10	049	531			SEC19-T14N-R09W
AMC 062903	CYPRUS #11	049	532			SEC19-T14N-R09W
AMC 062904	CYPRUS #12	049	533			SEC19-T14N-R09W
AMC 062905	CYPRUS #13	049	534			SEC19-T14N-R09W
AMC 062906	CYPRUS # 14	071	024			SEC20-T14N-R09W
AMC 062907	CYPRUS #15					SEC18-T14N-R09W

Date: 3/31/2014

RECEIVED
M AZ STATE OFFICE
AUG 29 10 1: 20 AM
PHOENIX ARIZONA

EXHIBIT A

County: Yavapai

State: AZ

BLM Serial #	Claim Name	Original Recording		Amended Recording		Location
		Recording #	Page #	Recording #	Page #	
AMC 062908	L. & W.	015	227			SEC19-T14N-R09W
AMC 062909	L. & W. NO. 3	015	230			SEC19-T14N-R09W
AMC 062910	L. & W. NO. 4	015	231			SEC19-T14N-R09W
AMC 062911	L. & W. NO. 5	015	232			SEC19-T14N-R09W
AMC 062912	BETA NO. 1	013	546			SEC19-T14N-R09W
AMC 062913	BETA NO. 2	013	547	025	588	SEC19-T14N-R09W
AMC 062914	BETA NO. 3	013	548			SEC19-T14N-R09W
AMC 062915	PLYMOUTH	131	046			SEC17-T14N-R09W
AMC 062916	PLYMOUTH EXTENSION	156	246			SEC20-T14N-R09W
AMC 063176	OCTAROON	144	367			SEC14-T14N-R10W
AMC 063177	OCTAROON NO. 1	144	368			SEC14-T14N-R10W
AMC 063178	RED MT. COPPER NO 1	358	215			SEC14-T14N-R10W
AMC 063179	RED MT. COPPER NO 2	358	216			SEC14-T14N-R10W
AMC 063180	RED MT. COPPER NO 3	358	217			SEC14-T14N-R10W
AMC 063181	RED MT. COPPER NO 4	358	218			SEC14-T14N-R10W
AMC 063182	RED MT. COPPER NO 5	358	219			SEC14-T14N-R10W
AMC 063183	RED MT. COPPER NO 6	358	220			SEC14-T14N-R10W
AMC 063184	RED MT. COPPER NO 7	358	221			SEC14-T14N-R10W
AMC 063185	RED MT. COPPER NO 8	358	222			SEC14-T14N-R10W
AMC 063186	RED MT. COPPER NO 9	358	223			SEC23-T14N-R10W
AMC 063187	COPPER-RIDGE NO 1	358	206			SEC14-T14N-R10W
AMC 063188	COPPER-RIDGE NO 2	358	207			SEC15-T14N-R10W
AMC 063189	COPPER-RIDGE NO 3	358	208			SEC15-T14N-R10W
AMC 063190	COPPER RIDGE NO 4	358	209			SEC14-T14N-R10W
AMC 063191	COPPER RIDGE NO 5	358	210			SEC15-T14N-R10W
AMC 063192	COPPER RIDGE NO 6	358	211			SEC22-T14N-R10W
AMC 063193	COPPER RIDGE NO 7	358	212			SEC22-T14N-R10W
AMC 063194	COPPER RIDGE NO 8	358	213			SEC22-T14N-R10W
AMC 063195	COPPER RIDGE NO 9	358	214			SEC22-T14N-R10W
AMC 063196	ISO #1	563	346			SEC14-T14N-R10W
AMC 063197	ISO #2	563	347			SEC15-T14N-R10W
AMC 063198	ISO #3	563	348			SEC15-T14N-R10W
AMC 063199	ISO #4	563	349			SEC15-T14N-R10W

Date: 3/31/2014

RECEIVED
 M AZ STATE OFFICE
 2014 AUG 11 P 11:20
 PHOENIX ARIZONA
 563 346
 563 347
 563 348
 563 349

EXHIBIT A

County: Yavapai

State: AZ

BLM Serial #	Claim Name	Original Recording		Amended Recording		Location
		Recording #	Page #	Recording #	Page #	
AMC 063200	ISO #5	563	350			SEC15-T14N-R10W
AMC 063201	ISO #6	563	351			SEC15-T14N-R10W
AMC 063202	ISO #7	563	352			SEC23-T14N-R10W
AMC 063203	ISO #8	563	353			SEC23-T14N-R10W
AMC 063204	ISO #9	563	354			SEC23-T14N-R10W
AMC 063205	ISO #10	563	355			SEC22-T14N-R10W
AMC 063206	ISO #11	563	356			SEC22-T14N-R10W
AMC 063207	ISO #12	563	357			SEC22-T14N-R10W
AMC 063208	ISO #13	563	358			SEC15-T14N-R10W
AMC 063209	ISO #14	563	359			SEC22-T14N-R10W
AMC 063210	ISO #15	568	502			SEC15-T14N-R10W
AMC 063211	ISO #16	568	503			SEC15-T14N-R10W
AMC 079981	R & R #1	608	344			SEC19-T14N-R09W
AMC 079982	R & R #3	608	346			SEC18-T14N-R09W
AMC 079983	R & R #4	608	347			SEC19-T14N-R09W
AMC 079984	BRUCE #2	608	349			SEC19-T14N-R09W
AMC 079985	JOS #1	576	125			SEC19-T14N-R09W
AMC 079986	JOS #2	576	126			SEC19-T14N-R09W
AMC 079987	JOS #3	576	127	761	181	SEC19-T14N-R09W
AMC 079988	JOS #4	576	128			SEC19-T14N-R09W
AMC 079989	COMBINE NO. 2	511	463			SEC18-T14N-R09W
AMC 079990	L. & W. NO. 1	015	228			SEC19-T14N-R09W
AMC 079991	L. & W. NO. 2	015	229			SEC19-T14N-R09W
AMC 079992	L. & W. NO. 6	015	233			SEC19-T14N-R09W
AMC 079993	L. & W. FRACTION	015	226	761	182	SEC19-T14N-R09W
AMC 079994	POSSIBILITIES NO. 1	015	225			SEC19-T14N-R09W
AMC 159967	BM 1	1441	332			SEC26-T15N-R10W
AMC 159968	BM 2	1441	334			SEC26-T15N-R10W
AMC 305766	BEV 1	2265	277			SEC09-T14N-R09W
AMC 305767	BEV 2	2265	279			SEC09-T14N-R09W
AMC 305768	BEV 3	2265	281			SEC09-T14N-R09W
AMC 305769	BEV 4	2265	283			SEC09-T14N-R09W
AMC 305770	BEV 5	2265	285			SEC09-T14N-R09W
AMC 305771	BEV 6	2265	287			SEC09-T14N-R09W
AMC 305772	BEV 7	2265	289			SEC09-T14N-R09W
AMC 305773	BEV 8	2265	291			SEC09-T14N-R09W
AMC 305774	BEV 9	2265	293			SEC09-T14N-R09W
AMC 305775	BEV 10	2265	295			SEC09-T14N-R09W

Date: 3/31/2014

Page 5

RECEIVED
BLM AZ STATE OFFICE
2014 AUG 11 P 1:20
PHOENIX, ARIZONA

EXHIBIT A

County: Yavapai

State: AZ

BLM Serial #	Claim Name	Original Recording		Amended Recording		Location
		Recording #	Page #	Recording #	Page #	
AMC 305776	BEV 11	2265	297			SEC09-T14N-R09W
AMC 305777	BEV 12	2265	299			SEC09-T14N-R09W
AMC 305778	BEV 13	2265	301			SEC09-T14N-R09W
AMC 305779	BEV 14	2265	303			SEC09-T14N-R09W
AMC 305780	BEV 15	2265	305			SEC09-T14N-R09W
AMC 305781	BEV 16	2265	307			SEC09-T14N-R09W
AMC 305782	BEV 17	2265	309			SEC09-T14N-R09W
AMC 305783	BEV 18	2265	311			SEC09-T14N-R09W
AMC 305784	BEV 19	2265	313			SEC09-T14N-R09W
AMC 305785	BEV 20	2265	315			SEC09-T14N-R09W
AMC 305786	BEV 21	2265	317			SEC09-T14N-R09W
AMC 305787	BEV 22	2265	319			SEC09-T14N-R09W
AMC 305788	BEV 23	2265	321			SEC09-T14N-R09W
AMC 305789	BEV 24	2265	323			SEC09-T14N-R09W
AMC 305790	BEV 25	2265	325			SEC09-T14N-R09W
AMC 305791	BEV 26	2265	327			SEC09-T14N-R09W
AMC 305792	BEV 27	2265	329			SEC09-T14N-R09W
AMC 305793	BEV 28	2265	331			SEC09-T14N-R09W
AMC 305794	BEV 29	2265	333			SEC09-T14N-R09W
AMC 305795	BEV 30	2265	335			SEC09-T14N-R09W
AMC 305796	BEV 31	2265	337			SEC09-T14N-R09W
AMC 305797	BEV 32	2265	339			SEC09-T14N-R09W
AMC 305798	BEV 33	2265	341			SEC09-T14N-R09W
AMC 305799	BEV 34	2265	343			SEC09-T14N-R09W
AMC 305800	BEV 35	2265	345			SEC09-T14N-R09W
AMC 305801	BEV 36	2265	347			SEC09-T14N-R09W
AMC 305802	BEV 37	2265	349			SEC09-T14N-R09W
AMC 305803	BEV 38	2265	351			SEC09-T14N-R09W
AMC 305804	BEV 39	2265	353			SEC09-T14N-R09W
AMC 305805	BEV 40	2265	355			SEC09-T14N-R09W
AMC 305806	BEV 41	2265	357			SEC09-T14N-R09W
AMC 305807	BEV 42	2265	359			SEC09-T14N-R09W
AMC 305808	BEV 43	2265	361			SEC09-T14N-R09W
AMC 305809	BEV 44	2265	363			SEC09-T14N-R09W
AMC 305810	BEV 45	2265	365			SEC09-T14N-R09W
AMC 305811	BEV 46	2265	367			SEC09-T14N-R09W
AMC 305812	BEV 47	2265	369			SEC09-T14N-R09W
AMC 305813	BEV 48	2265	371			SEC09-T14N-R09W

Date: 3/31/2014

RECEIVED
 M AZ STATE OFFICE
 2014 AUG 11 P 1:20
 PHOENIX, ARIZONA

EXHIBIT A

County: Yavapai

State: AZ

BLM Serial #	Claim Name	Original Recording		Amended Recording		Location
		Recording #	Page #	Recording #	Page #	
AMC 305814	BEV 49	2265	373			SEC09-T14N-R09W
AMC 305815	BEV 50	2265	375			SEC09-T14N-R09W
AMC 305816	BEV 51	2265	377			SEC09-T14N-R09W
AMC 305817	BEV 52	2265	379			SEC09-T14N-R09W
AMC 305818	BEV 53	2265	381			SEC09-T14N-R09W
AMC 305819	BEV 54	2265	383			SEC09-T14N-R09W
AMC 308466	FSM #1	2297	161			SEC20-T14N-R09W
AMC 308467	FSM #2	2297	163			SEC20-T14N-R09W
AMC 308468	FSM #3	2297	165			SEC20-T14N-R09W
AMC 308469	FSM #4	2297	167			SEC20-T14N-R09W
AMC 308470	FSM #5	2297	169			SEC20-T14N-R09W
AMC 308471	FSM #6	2297	171			SEC20-T14N-R09W
AMC 308472	FSM #7	2297	173			SEC20-T14N-R09W
AMC 308473	JWH #1	2297	105			SEC20-T14N-R09W
AMC 308474	JWH #2	2297	107			SEC07-T14N-R09W
AMC 308475	JWH #3	2297	109			SEC07-T14N-R09W
AMC 308476	JWH #4	2297	111			SEC07-T14N-R09W
AMC 308477	JWH #5	2297	113			SEC07-T14N-R09W
AMC 308478	JWH #6	2297	115			SEC07-T14N-R09W
AMC 308479	JWH #7	2297	117			SEC07-T14N-R09W
AMC 308480	JWH #8	2297	119			SEC07-T14N-R09W
AMC 308481	JWH #9	2297	121			SEC07-T14N-R09W
AMC 308482	JWH #10	2297	123			SEC07-T14N-R09W
AMC 308483	JWH #11	2297	125			SEC07-T14N-R09W
AMC 308484	JWH #12	2297	127			SEC07-T14N-R09W
AMC 308485	JWH #13	2297	129			SEC07-T14N-R09W
AMC 308486	JWH #14	2297	131			SEC07-T14N-R09W
AMC 308487	JWH #15	2297	133			SEC07-T14N-R09W
AMC 308488	JWH #16	2297	135			SEC07-T14N-R09W
AMC 308489	JWH #17	2297	137			SEC07-T14N-R09W
AMC 308490	JWH #18	2297	139			SEC07-T14N-R09W
AMC 308491	JWH #19	2297	141			SEC07-T14N-R09W
AMC 308492	JWH #20	2297	143			SEC07-T14N-R09W
AMC 308493	JWH #21	2297	145			SEC18-T14N-R09W
AMC 308494	JWH #22	2297	147			SEC18-T14N-R09W
AMC 308495	JWH #23	2297	149			SEC18-T14N-R09W
AMC 308496	JWH #24	2297	151			SEC18-T14N-R09W
AMC 308497	JWH #25	2297	153			SEC18-T14N-R09W

Date: 3/31/2014

Page 7

RECEIVED
 IN AZ STATE OFFICE
 2014 AUG 11 P 1:20
 PHOENIX, ARIZONA

EXHIBIT A

County: Yavapai

State: AZ

BLM Serial #	Claim Name	Original Recording		Amended Recording		Location
		Recording #	Page #	Recording #	Page #	
AMC 308498	JWH #26	2297	155			SEC18-T14N-R09W
AMC 308499	JWH #27	2297	157			SEC18-T14N-R09W
AMC 308500	JWH #28	2297	159			SEC18-T14N-R09W
AMC 308501	JWH #29	2298	320			SEC13-T14N-R10W
AMC 308502	JWH #30	2298	322			SEC13-T14N-R10W
AMC 308503	JWH #31	2298	324			SEC18-T14N-R09W
AMC 308504	JWH #32	2298	326			SEC18-T14N-R09W
AMC 308505	JWH #33	2298	328			SEC18-T14N-R09W
AMC 308506	JWH #34	2298	330			SEC18-T14N-R09W
AMC 308507	JWH #35	2298	332			SEC18-T14N-R09W
AMC 308508	JWH #36	2298	334			SEC18-T14N-R09W
AMC 308509	JWH #37	2298	336			SEC18-T14N-R09W
AMC 308510	JWH #38	2298	338			SEC13-T14N-R10W
AMC 308511	JWH #39	2298	340			SEC13-T14N-R10W
AMC 308512	JWH #40	2298	342			SEC13-T14N-R10W
AMC 308513	JWH #41	2298	344			SEC18-T14N-R09W
AMC 308514	JWH #42	2298	346			SEC18-T14N-R09W
AMC 308515	JWH #43	2298	348			SEC18-T14N-R09W
AMC 308516	JWH #44	2298	350			SEC18-T14N-R09W
AMC 308517	JWH #45	2298	352			SEC18-T14N-R09W
AMC 308518	JWH #46	2298	354			SEC18-T14N-R09W
AMC 308519	JWH #47	2298	356			SEC18-T14N-R09W
AMC 308520	JWH #48	2298	358			SEC18-T14N-R09W
AMC 308521	JWH #49	2298	360			SEC13-T14N-R10W
AMC 308522	JWH #50	2298	362			SEC13-T14N-R10W
AMC 308523	JWH #51	2298	364			SEC18-T14N-R09W
AMC 308524	JWH #52	2298	366			SEC18-T14N-R09W
AMC 308525	JWH #53	2298	368			SEC18-T14N-R09W
AMC 308526	JWH #54	2298	370			SEC18-T14N-R09W
AMC 308527	JWH #55	2298	372			SEC18-T14N-R09W
AMC 308528	JWH #56	2298	374			SEC18-T14N-R09W
AMC 308529	JWH #57	2298	376			SEC18-T14N-R09W
AMC 308530	JWH #58	2298	378			SEC18-T14N-R09W
AMC 308531	JWH #59	2298	380			SEC18-T14N-R09W
AMC 308532	JWH #60	2298	382			SEC19-T14N-R09W
AMC 308533	JWH #61	2298	384			SEC19-T14N-R09W
AMC 308534	JWH #62	2298	386			SEC19-T14N-R09W
AMC 308535	JWH #63	2298	388			SEC19-T14N-R09W

Date: 3/31/2014

RECEIVED
AZ STATE OFFICE

EXHIBIT A

County: Yavapai

State: AZ

BLM Serial #	Claim Name	Original Recording		Amended Recording		Location
		Recording #	Page #	Recording #	Page #	
AMC 308536	JWH #64	2298	390			SEC19-T14N-R09W
AMC 308537	JWH #65	2298	392			SEC19-T14N-R09W
AMC 308538	JWH #66	2298	394			SEC19-T14N-R09W
AMC 308539	JWH #67	2298	396			SEC19-T14N-R09W
AMC 308540	JWH #68	2298	398			SEC19-T14N-R09W
AMC 308541	JWH #69	2298	400			SEC24-T14N-R10W
AMC 308542	JWH #70	2298	402			SEC24-T14N-R10W
AMC 308543	JWH #71	2298	404			SEC24-T14N-R10W
AMC 308544	JWH #72	2298	406			SEC24-T14N-R10W
AMC 308545	JWH #73	2298	408			SEC24-T14N-R10W
AMC 308546	JWH #74	2298	410			SEC24-T14N-R10W
AMC 308547	JWH #75	2298	412			SEC24-T14N-R10W
AMC 308548	JWH #76	2298	414			SEC24-T14N-R10W
AMC 308549	JWH #77	2298	416			SEC24-T14N-R10W
AMC 317120	LAW 1	2407	887			SEC28-T15N-R10W
AMC 317121	LAW 2	2407	889			SEC28-T15N-R10W
AMC 317122	LAW 3	2407	891			SEC28-T15N-R10W
AMC 317123	LAW 4	2407	893			SEC28-T15N-R10W
AMC 317124	LAW 5	2407	895			SEC33-T15N-R10W
AMC 317125	LAW 6	2407	897			SEC33-T15N-R10W
AMC 317126	LAW 7	2407	899			SEC33-T15N-R10W
AMC 317127	LAW 8	2407	901			SEC33-T15N-R10W
AMC 317128	LAW 9	2407	903			SEC33-T15N-R10W
AMC 317129	LAW 10	2407	905			SEC33-T15N-R10W
AMC 317130	LAW 11	2407	907			SEC33-T15N-R10W
AMC 317131	LAW 12	2407	909			SEC33-T15N-R10W
AMC 317132	LAW 13	2407	911			SEC28-T15N-R10W
AMC 317133	LAW 14	2407	913			SEC28-T15N-R10W
AMC 317134	LAW 15	2407	915			SEC28-T15N-R10W
AMC 317135	LAW 16	2407	917			SEC28-T15N-R10W
AMC 317136	LAW 17	2407	919			SEC33-T15N-R10W
AMC 317137	LAW 18	2407	921			SEC33-T15N-R10W
AMC 317138	LAW 19	2407	923			SEC33-T15N-R10W
AMC 317139	LAW 20	2407	925			SEC33-T15N-R10W
AMC 317140	LAW 21	2407	927			SEC33-T15N-R10W
AMC 317141	LAW 22	2407	929			SEC33-T15N-R10W
AMC 317142	LAW 23	2407	931			SEC33-T15N-R10W
AMC 317143	LAW 24	2407	933			SEC33-T15N-R10W

Date: 3/31/2014

2014 AUG 11 P 1:20

Page 9

RECEIVED
BLM AZ STATE OFFICE

EXHIBIT A

County: Yavapai

State: AZ

BLM Serial #	Claim Name	Original Recording		Amended Recording		Location
		Recording #	Page #	Recording #	Page #	
AMC 317144	LAW 25	2407	934			SEC28-T15N-R10W
AMC 317145	LAW 26	2407	936			SEC28-T15N-R10W
AMC 317146	LAW 27	2407	938			SEC28-T15N-R10W
AMC 317147	LAW 28	2407	940			SEC28-T15N-R10W
AMC 317148	LAW 29	2407	942			SEC28-T15N-R10W
AMC 317149	LAW 30	2407	943			SEC28-T15N-R10W
AMC 317150	LAW 31	2407	945			SEC28-T15N-R10W
AMC 317151	LAW 32	2407	947			SEC28-T15N-R10W
AMC 317152	LAW 33	2407	949			SEC33-T15N-R10W
AMC 317153	LAW 34	2407	951			SEC33-T15N-R10W
AMC 317154	LAW 35	2407	953			SEC33-T15N-R10W
AMC 317155	LAW 36	2407	955			SEC33-T15N-R10W
AMC 317156	LAW 37	2407	957			SEC33-T15N-R10W
AMC 317157	LAW 38	2407	959			SEC33-T15N-R10W
AMC 317158	LAW 39	2407	961			SEC33-T15N-R10W
AMC 317159	LAW 40	2407	963			SEC33-T15N-R10W
AMC 317160	LAW 41	2407	965			SEC28-T15N-R10W
AMC 317161	LAW 42	2407	967			SEC28-T15N-R10W
AMC 317162	LAW 43	2407	969			SEC28-T15N-R10W
AMC 317163	LAW 44	2407	971			SEC28-T15N-R10W
AMC 317164	LAW 45	2407	973			SEC28-T15N-R10W
AMC 317165	LAW 46	2407	975			SEC28-T15N-R10W
AMC 317166	LAW 47	2407	977			SEC28-T15N-R10W
AMC 317167	LAW 48	2407	979			SEC28-T15N-R10W
AMC 317168	LAW 49	2407	981			SEC33-T15N-R10W
AMC 317169	LAW 50	2407	983			SEC33-T15N-R10W
AMC 317170	LAW 51	2407	985			SEC33-T15N-R10W
AMC 317171	LAW 52	2407	987			SEC33-T15N-R10W
AMC 317172	LAW 53	2407	989			SEC33-T15N-R10W
AMC 317173	LAW 54	2407	991			SEC33-T15N-R10W
AMC 317174	LAW 55	2407	993			SEC33-T15N-R10W
AMC 317175	LAW 56	2407	995			SEC33-T15N-R10W
AMC 317176	LAW 57	2407	997			SEC28-T15N-R10W
AMC 317177	LAW 58	2407	999			SEC28-T15N-R10W
AMC 317178	LAW 59	2408	1			SEC28-T15N-R10W
AMC 317179	LAW 60	2408	3			SEC28-T15N-R10W
AMC 317180	LAW 61	2408	7			SEC28-T15N-R10W
AMC 317181	LAW 62	2408	7			SEC28-T15N-R10W

Date: 3/31/2014

Page 10

RECEIVED
 M AZ STATE OFFICE
 2014 AUG 11 P 1: 20
 PHOENIX, ARIZONA

EXHIBIT A

County: Yavapai

State: AZ

BLM Serial #	Claim Name	Original Recording		Amended Recording		Location
		Recording #	Page #	Recording #	Page #	
AMC 317182	LAW 63	2408	9			SEC28-T15N-R10W
AMC 317183	LAW 64	2408	11			SEC28-T15N-R10W
AMC 317184	LAW 65	2408	13			SEC33-T15N-R10W
AMC 317185	LAW 66	2408	15			SEC33-T15N-R10W
AMC 317186	LAW 67	2408	17			SEC33-T15N-R10W
AMC 317187	LAW 68	2408	19			SEC33-T15N-R10W
AMC 317188	LAW 69	2408	21			SEC33-T15N-R10W
AMC 317189	LAW 70	2408	23			SEC33-T15N-R10W
AMC 317190	LAW 71	2408	25			SEC33-T15N-R10W
AMC 317191	LAW 72	2408	27			SEC33-T15N-R10W
AMC 317192	LAW 73	2408	29			SEC28-T15N-R10W
AMC 317193	LAW 74	2408	31			SEC28-T15N-R10W
AMC 317194	LAW 75	2408	33			SEC28-T15N-R10W
AMC 317195	LAW 76	2408	35			SEC28-T15N-R10W
AMC 317196	LAW 77	2408	37			SEC28-T15N-R10W
AMC 317197	LAW 78	2408	39			SEC28-T15N-R10W
AMC 317198	LAW 79	2408	41			SEC28-T15N-R10W
AMC 317199	LAW 80	2408	43			SEC28-T15N-R10W
AMC 317200	LAW 81	2408	45			SEC33-T15N-R10W
AMC 317201	LAW 82	2408	47			SEC33-T15N-R10W
AMC 317202	LAW 83	2408	49			SEC33-T15N-R10W
AMC 317203	LAW 84	2408	51			SEC33-T15N-R10W
AMC 317204	LAW 85	2408	53			SEC33-T15N-R10W
AMC 317205	LAW 86	2408	55			SEC33-T15N-R10W
AMC 317206	LAW 87	2408	57			SEC33-T15N-R10W
AMC 317207	LAW 88	2408	59			SEC33-T15N-R10W
AMC 317208	LAW 89	2408	61			SEC28-T15N-R10W
AMC 317209	LAW 90	2408	63			SEC28-T15N-R10W
AMC 317210	LAW 91	2408	65			SEC28-T15N-R10W
AMC 317211	LAW 92	2408	67			SEC28-T15N-R10W
AMC 317212	LAW 93	2408	69			SEC28-T15N-R10W
AMC 317213	LAW 94	2408	71			SEC28-T15N-R10W
AMC 317214	LAW 95	2408	73			SEC28-T15N-R10W
AMC 317215	LAW 96	2408	75			SEC28-T15N-R10W
AMC 317216	LAW 97	2408	77			SEC33-T15N-R10W
AMC 317217	LAW 98	2408	79			SEC33-T15N-R10W
AMC 317218	LAW 99	2408	81			SEC33-T15N-R10W
AMC 317219	LAW 100	2408	83			SEC33-T15N-R10W

Date: 3/31/2014

Page 11

RECEIVED
 M AZ STATE OFFICE
 2014 AUG 11 P 1:20
 PHOENIX, ARIZONA

EXHIBIT A

County: Yavapai

State: AZ

BLM Serial #	Claim Name	Original Recording		Amended Recording		Location
		Recording #	Page #	Recording #	Page #	
AMC 317220	LAW 101	2408	85			SEC33-T15N-R10W
AMC 317221	LAW 102	2408	87			SEC33-T15N-R10W
AMC 317222	LAW 103	2408	89			SEC33-T15N-R10W
AMC 317223	LAW 104	2408	91			SEC33-T15N-R10W
AMC 317224	LAW 105	2408	93			SEC28-T15N-R10W
AMC 317225	LAW 106	2408	95			SEC28-T15N-R10W
AMC 317226	LAW 107	2408	97			SEC28-T15N-R10W
AMC 317227	LAW 108	2408	99			SEC28-T15N-R10W
AMC 317228	LAW 109	2408	101			SEC28-T15N-R10W
AMC 317229	LAW 110	2408	103			SEC28-T15N-R10W
AMC 317230	LAW 111	2408	105			SEC28-T15N-R10W
AMC 317231	LAW 112	2408	107			SEC28-T15N-R10W
AMC 317232	LAW 113	2408	109			SEC33-T15N-R10W
AMC 317233	LAW 114	2408	111			SEC33-T15N-R10W
AMC 317234	LAW 115	2408	113			SEC33-T15N-R10W
AMC 317235	LAW 116	2408	115			SEC33-T15N-R10W
AMC 317236	LAW 117	2408	117			SEC33-T15N-R10W
AMC 317237	LAW 118	2408	119			SEC33-T15N-R10W
AMC 317238	LAW 119	2408	121			SEC33-T15N-R10W
AMC 317239	LAW 120	2408	123			SEC33-T15N-R10W
AMC 317240	LAW 121	2408	125			SEC27-T15N-R10W
AMC 317241	LAW 122	2408	127			SEC27-T15N-R10W
AMC 317242	LAW 123	2408	129			SEC27-T15N-R10W
AMC 317243	LAW 124	2408	131			SEC27-T15N-R10W
AMC 317244	LAW 125	2408	133			SEC27-T15N-R10W
AMC 317245	LAW 126	2408	135			SEC27-T15N-R10W
AMC 317246	LAW 127	2408	137			SEC27-T15N-R10W
AMC 317247	LAW 128	2408	139			SEC27-T15N-R10W
AMC 317248	LAW 129	2408	141			SEC34-T15N-R10W
AMC 317249	LAW 130	2408	143			SEC34-T15N-R10W
AMC 317250	LAW 131	2408	145			SEC34-T15N-R10W
AMC 317251	LAW 132	2408	147			SEC34-T15N-R10W
AMC 317252	LAW 133	2408	149			SEC34-T15N-R10W
AMC 317253	LAW 134	2408	151			SEC34-T15N-R10W
AMC 317254	LAW 135	2408	153			SEC34-T15N-R10W
AMC 317255	LAW 136	2408	155			SEC34-T15N-R10W
AMC 317256	LAW 137	2408	157			SEC34-T15N-R10W
AMC 317257	LAW 138	2408	159			SEC34-T15N-R10W

Date: 3/31/2014

RECEIVED
BLM AZ STATE OFFICE
PHOENIX, ARIZONA

2014 AUG 11 P 1:20

EXHIBIT A

County: Yavapai

State: AZ

Original Recording

Amended Recording

BLM Serial #	Claim Name	Original Recording		Amended Recording		Location
		Recording #	Page #	Recording #	Page #	
✓ AMC 317258	LAW 139	2408	161			SEC34-T15N-R10W
AMC 317259	LAW 140	2408	163			SEC34-T15N-R10W
AMC 317260	LAW 141	2408	165			SEC34-T15N-R10W
AMC 317261	LAW 142	2408	167			SEC34-T15N-R10W
AMC 317262	LAW 143	2408	169			SEC34-T15N-R10W
AMC 317263	LAW 144	2408	171			SEC34-T15N-R10W
AMC 317268	LAW 149	2408	181			SEC34-T15N-R10W
AMC 317269	LAW 150	2408	183			SEC34-T15N-R10W
AMC 317270	LAW 151	2408	185			SEC34-T15N-R10W
AMC 317271	LAW 152	2408	187			SEC34-T15N-R10W
AMC 317276	LAW 157	2408	197			SEC34-T15N-R10W
AMC 317277	LAW 158	2408	199			SEC34-T15N-R10W
AMC 317278	LAW 159	2408	201			SEC34-T15N-R10W
AMC 317279	LAW 160	2408	203			SEC34-T15N-R10W
AMC 317284	LAW 165	2408	213			SEC35-T15N-R10W
AMC 317285	LAW 166	2408	215			SEC35-T15N-R10W
AMC 317286	LAW 167	2408	217			SEC35-T15N-R10W
AMC 317287	LAW 168	2408	219			SEC35-T15N-R10W
AMC 317292	LAW 173	2408	229			SEC35-T15N-R10W
AMC 317293	LAW 174	2408	231			SEC35-T15N-R10W
AMC 317294	LAW 175	2408	233			SEC35-T15N-R10W
AMC 317295	LAW 176	2408	235			SEC35-T15N-R10W
AMC 317296	LAW 177	2408	237			SEC35-T15N-R10W
AMC 317297	LAW 178	2408	239			SEC35-T15N-R10W
AMC 317298	LAW 179	2408	241			SEC35-T15N-R10W
AMC 317299	LAW 180	2408	243			SEC35-T15N-R10W
AMC 317300	LAW 181	2408	245			SEC35-T15N-R10W
AMC 317301	LAW 182	2408	247			SEC35-T15N-R10W
AMC 317302	LAW 183	2408	249			SEC35-T15N-R10W
AMC 317303	LAW 184	2408	251			SEC35-T15N-R10W
AMC 317304	LAW 185	2408	253			SEC35-T15N-R10W
AMC 317305	LAW 186	2408	255			SEC35-T15N-R10W
AMC 317306	LAW 187	2408	257			SEC35-T15N-R10W
AMC 317307	LAW 188	2408	259			SEC35-T15N-R10W
AMC 317308	LAW 189	2408	261			SEC35-T15N-R10W
AMC 317309	LAW 190	2408	263			SEC35-T15N-R10W
AMC 317310	LAW 191	2408	265			SEC35-T15N-R10W
AMC 317311	LAW 192	2408	267			SEC35-T15N-R10W

Date: 3/31/2014

Page 13

RECEIVED
 LM AZ STATE OFFICE
 2014 AUG 11 P 1:20
 PHOENIX ARIZONA

EXHIBIT A

County: Yavapai

State: AZ

BLM Serial #	Claim Name	Original Recording		Amended Recording		Location
		Recording #	Page #	Recording #	Page #	
AMC 317312	LAW 193	2408	269			SEC26-T15N-R10W
AMC 317313	LAW 194	2408	271			SEC26-T15N-R10W
AMC 317314	LAW 195	2408	273			SEC26-T15N-R10W
AMC 317315	LAW 196	2408	275			SEC26-T15N-R10W
AMC 317316	LAW 197	2408	277			SEC35-T15N-R10W
AMC 317317	LAW 198	2408	279			SEC35-T15N-R10W
AMC 317318	LAW 199	2408	281			SEC35-T15N-R10W
AMC 317319	LAW 200	2408	283			SEC35-T15N-R10W
AMC 317320	LAW 201	2408	285			SEC35-T15N-R10W
AMC 317321	LAW 202	2408	287			SEC35-T15N-R10W
AMC 317322	LAW 203	2408	289			SEC35-T15N-R10W
AMC 317323	LAW 204	2408	291			SEC35-T15N-R10W
AMC 317324	LAW 205	2408	293			SEC26-T15N-R10W
AMC 317325	LAW 206	2408	295			SEC26-T15N-R10W
AMC 317326	LAW 207	2408	297			SEC26-T15N-R10W
AMC 317327	LAW 208	2408	299			SEC35-T15N-R10W
AMC 317328	LAW 209	2408	301			SEC35-T15N-R10W
AMC 317329	LAW 210	2408	303			SEC35-T15N-R10W
AMC 317330	LAW 211	2408	305			SEC35-T15N-R10W
AMC 317331	LAW 212	2408	307			SEC35-T15N-R10W
AMC 317332	LAW 213	2408	309			SEC35-T15N-R10W
AMC 317333	LAW 214	2408	311			SEC35-T15N-R10W
AMC 317334	LAW 215	2408	313			SEC35-T15N-R10W
AMC 317335	LAW 216	2408	315			SEC26-T15N-R10W
AMC 317336	LAW 217	2408	317			SEC26-T15N-R10W
AMC 317337	LAW 218	2408	319			SEC26-T15N-R10W
AMC 317338	LAW 219	2408	321			SEC26-T15N-R10W
AMC 317339	LAW 220	2408	323			SEC35-T15N-R10W
AMC 317340	LAW 221	2408	325			SEC35-T15N-R10W
AMC 317341	LAW 222	2408	327			SEC35-T15N-R10W
AMC 317342	LAW 223	2408	329			SEC35-T15N-R10W
AMC 317343	LAW 224	2408	331			SEC35-T15N-R10W
AMC 317344	LAW 225	2408	333			SEC35-T15N-R10W
AMC 317345	LAW 226	2408	335			SEC35-T15N-R10W
AMC 317346	LAW 227	2408	337			SEC35-T15N-R10W
AMC 317347	LAW 228	2408	339			SEC26-T15N-R10W
AMC 317348	LAW 229	2408	341			SEC26-T15N-R10W
AMC 317349	LAW 230	2408	343			SEC26-T15N-R10W

Date: 3/31/2014

RECEIVED
 M AZ STATE OFFICE
 2014 AUG 11 P 1:20
 PHOENIX, ARIZONA

EXHIBIT A

County: Yavapai

State: AZ

Original Recording

Amended Recording

BLM Serial #	Claim Name	Original Recording		Amended Recording		Location
		Recording #	Page #	Recording #	Page #	
AMC 317350	LAW 231	2408	345			SEC26-T15N-R10W
AMC 317351	LAW 232	2408	347			SEC26-T15N-R10W
AMC 317352	LAW 233	2408	349			SEC35-T15N-R10W
AMC 317353	LAW 234	2408	351			SEC35-T15N-R10W
AMC 317354	LAW 235	2408	353			SEC35-T15N-R10W
AMC 317355	LAW 236	2408	355			SEC35-T15N-R10W
AMC 317356	LAW 237	2408	357			SEC35-T15N-R10W
AMC 317357	LAW 238	2408	359			SEC35-T15N-R10W
AMC 317358	LAW 239	2408	361			SEC35-T15N-R10W
AMC 317359	LAW 240	2408	363			SEC35-T15N-R10W
AMC 322631	JWH 80	2494	611			SEC07-T14N-R09W
AMC 322632	JWH 81	2494	613			SEC07-T14N-R09W
AMC 322633	JWH 82	2494	615			SEC07-T14N-R09W
AMC 322634	JWH 83	2494	617			SEC07-T14N-R09W
AMC 362070	KIM-1	4166	88			SEC09-T14N-R09W
AMC 362071	KIM-2	4166	89			SEC09-T14N-R09W
AMC 362072	KIM-3	4166	90			SEC09-T14N-R09W
AMC 362073	KIM-4	4166	91			SEC09-T14N-R09W
AMC 362074	KIM-5	4166	92			SEC09-T14N-R09W
AMC 362075	KIM-6	4166	93			SEC09-T14N-R09W
AMC 362076	KIM-7	4166	94			SEC09-T14N-R09W
AMC 362077	KIM-8	4166	95			SEC09-T14N-R09W
AMC 362078	KIM-9	4166	96			SEC09-T14N-R09W
AMC 362079	KIM-10	4166	97			SEC09-T14N-R09W
AMC 362080	KIM-11	4166	98			SEC09-T14N-R09W
AMC 362081	KIM-12	4166	99			SEC09-T14N-R09W
AMC 362082	KIM-13	4166	100			SEC09-T14N-R09W
AMC 362083	KIM-14	4166	101			SEC09-T14N-R09W
AMC 362084	KIM-15	4166	102			SEC09-T14N-R09W
AMC 362085	KIM-16	4166	103			SEC09-T14N-R09W
AMC 362086	KIM-17	4166	104			SEC08-T14N-R09W
AMC 362087	KIM-18	4166	105			SEC08-T14N-R09W
AMC 362088	KIM-19	4166	106			SEC08-T14N-R09W
AMC 362089	KIM-20	4166	107			SEC08-T14N-R09W
AMC 362090	KIM-21	4166	108			SEC08-T14N-R09W
AMC 362093	KIM-24	4166	111			SEC08-T14N-R09W
AMC 362094	KIM-25	4166	112			SEC08-T14N-R09W
AMC 362095	KIM-26	4166	113			SEC08-T14N-R09W

Date: 3/31/2014

Page 15

RECEIVED
 M AZ STATE OFFICE
 2014 AUG 11 P 1: 20
 PHOENIX, ARIZONA

EXHIBIT A

County: Yavapai

State: AZ

Original Recording

Amended Recording

BLM Serial #	Claim Name	Original Recording		Amended Recording		Location
		Recording #	Page #	Recording #	Page #	
AMC 362096	KIM-27	4166	114			SEC08-T14N-R09W
AMC 362097	KIM-28	4166	115			SEC08-T14N-R09W
AMC 362100	KIM-31	4166	118			SEC09-T14N-R09W
AMC 362101	KIM-32	4166	119			SEC09-T14N-R09W
AMC 362102	KIM-33	4166	120			SEC09-T14N-R09W
AMC 364582	WP-1	4214	518			SEC08-T14N-R09W
AMC 364583	WP-2	4214	519			SEC08-T14N-R09W
AMC 364584	WP-3	4214	520			SEC08-T14N-R09W
AMC 364585	WP-4	4214	521			SEC08-T14N-R09W
AMC 364586	WP-5	4214	522			SEC08-T14N-R09W
AMC 364587	WP-6	4214	523			SEC08-T14N-R09W
AMC 364588	WP-7	4214	524			SEC08-T14N-R09W
AMC 364595	WP-14	4214	531			SEC08-T14N-R09W
AMC 364597	WP-16	4214	533			SEC08-T14N-R09W
AMC 366984	WP-25	4302	836			SEC08-T14N-R09W
AMC 366987	WP-28	4302	839			SEC08-T14N-R09W
AMC 397200	LTB-7	4680	541			SEC08-T14N-R09W
AMC 397202	LTB-9	4680	543			SEC08-T14N-R09W
AMC 397204	LTB-11	4680	545			SEC08-T14N-R09W
AMC 397205	LTB-12	4680	546			SEC08-T14N-R09W
AMC 397206	LTB-13	4680	547			SEC08-T14N-R09W
AMC 397207	LTB-14	4680	548			SEC08-T14N-R09W
AMC 397208	LTB-15	4680	549			SEC08-T14N-R09W
AMC 397209	LTB-16	4680	550			SEC08-T14N-R09W
AMC 397210	LTB-17	4680	551			SEC08-T14N-R09W
AMC 397214	LTB-21	4680	555			SEC17-T14N-R09W
AMC 397220	LTB-27	4680	561			SEC17-T14N-R09W
AMC 403441	PMB 1	4781	486			SEC17-T14N-R09W
AMC 403442	PMB 2	4781	487			SEC17-T14N-R09W
AMC 403443	PMB 3	4781	488			SEC17-T14N-R09W
AMC 403444	PMB 4	4781	489			SEC17-T14N-R09W
AMC 403445	PMB 5	4781	490			SEC17-T14N-R09W
AMC 403446	PMB 6	4781	491			SEC17-T14N-R09W
AMC 403447	PMB 7	4781	492			SEC17-T14N-R09W
AMC 403448	PMB 8	4781	493			SEC17-T14N-R09W
AMC 403450	PMB 10	4781	495			SEC17-T14N-R09W
AMC 403451	PMB 11	4781	496			SEC17-T14N-R09W
AMC 403452	PMB 12	4781	497			SEC17-T14N-R09W

Date: 3/31/2014

Page 16

RECEIVED
 BLM AZ STATE OFFICE
 PHOENIX, ARIZONA
 2014 AUG 11 P 1:21

EXHIBIT A

County: Yavapai

State: AZ

Original Recording

Amended Recording

<u>BLM Serial #</u>	<u>Claim Name</u>	<u>Recording #</u>	<u>Page #</u>	<u>Recording #</u>	<u>Page #</u>	<u>Location</u>
AMC 403453	PMB 13	4781	498			SEC17-T14N-R09W
AMC 403454	PMB 14	4781	499			SEC17-T14N-R09W
AMC 403455	PMB 15	4781	500			SEC17-T14N-R09W
AMC 403456	PMB 16	4781	501			SEC17-T14N-R09W
AMC 403457	PMB 17	4781	502			SEC17-T14N-R09W
AMC 403458	PMB 18	4781	503			SEC17-T14N-R09W
AMC 403459	PMB 19	4781	504			SEC17-T14N-R09W
AMC 403460	PMB 20	4781	505			SEC17-T14N-R09W
AMC 403461	PMB 21	4781	506			SEC17-T14N-R09W
AMC 403464	PMB 24	4781	509			SEC17-T14N-R09W
AMC 403465	PMB 25	4781	510			SEC17-T14N-R09W
AMC 403466	PMB 26	4781	511			SEC17-T14N-R09W
AMC 403467	PMB 27	4781	512			SEC17-T14N-R09W
AMC 403468	PMB 28	4781	513			SEC17-T14N-R09W
AMC 403469	PMB 29	4781	514			SEC17-T14N-R09W
AMC 403470	PMB 30	4781	515			SEC17-T14N-R09W
AMC 403471	PMB 31	4781	516			SEC17-T14N-R09W
AMC 403472	PMB 32	4781	517			SEC17-T14N-R09W
AMC 403477	PMB 37	4781	522			SEC17-T14N-R09W
AMC 403478	PMB 38	4781	523			SEC17-T14N-R09W
AMC 403479	PMB 39	4781	524			SEC17-T14N-R09W
AMC 403480	PMB 40	4781	525			SEC17-T14N-R09W
AMC 403481	PMB 41	4781	526			SEC17-T14N-R09W
AMC 403485	PMB 45	4781	530			SEC17-T14N-R09W
AMC 403486	PMB 46	4781	531			SEC17-T14N-R09W
AMC 403487	PMB 47	4781	532			SEC17-T14N-R09W
AMC 413793	MPC 1	4861	238			SEC16-T14N-R09W
AMC 413794	MPC 2	4861	239			SEC16-T14N-R09W
AMC 413795	MPC 3	4861	240			SEC16-T14N-R09W
AMC 413796	MPC 4	4861	241			SEC16-T14N-R09W
AMC 413797	MPC 5	4861	242			SEC16-T14N-R09W
AMC 413798	MPC 6	4861	243			SEC16-T14N-R09W
AMC 413799	MPC 7	4861	244			SEC16-T14N-R09W
AMC 413800	MPC 8	4861	245			SEC16-T14N-R09W
AMC 413801	MPC 9	4861	246			SEC16-T14N-R09W
AMC 413802	MPC 10	4861	247			SEC16-T14N-R09W
AMC 413803	MPC 11	4861	248			SEC16-T14N-R09W
AMC 413804	MPC 12	4861	249			SEC16-T14N-R09W

Date: 3/31/2014

Page 17

RECEIVED
BLM AZ STATE OFFICE
PHOENIX, ARIZONA
2014 AUG 11 P 1:21

EXHIBIT A

County: Yavapai

State: AZ

BLM Serial #	Claim Name	Original Recording		Amended Recording		Location
		Recording #	Page #	Recording #	Page #	
AMC 413805	MPC 13	4861	250			SEC16-T14N-R09W
AMC 413806	MPC 14	4861	251			SEC16-T14N-R09W
AMC 413807	MPC 15	4861	252			SEC16-T14N-R09W
AMC 413808	MPC 16	4861	253			SEC16-T14N-R09W
AMC 413809	MPC 17	4861	254			SEC16-T14N-R09W
AMC 413810	MPC 18	4861	255			SEC16-T14N-R09W
AMC 413811	MPC 19	4861	256			SEC16-T14N-R09W
AMC 413812	MPC 20	4861	257			SEC16-T14N-R09W
AMC 413813	MPC 21	4861	258			SEC16-T14N-R09W
AMC 413814	MPC 22	4861	259			SEC16-T14N-R09W
AMC 413815	MPC 23	4861	260			SEC16-T14N-R09W
AMC 413816	MPC 24	4861	261			SEC16-T14N-R09W
AMC 413817	MPC 25	4861	262			SEC16-T14N-R09W
AMC 413818	MPC 26	4861	263			SEC16-T14N-R09W
AMC 413819	MPC 27	4861	264			SEC16-T14N-R09W
AMC 413820	MPC 28	4861	265			SEC16-T14N-R09W
AMC 413821	MPC 29	4861	266			SEC16-T14N-R09W
AMC 413822	MPC 30	4861	267			SEC16-T14N-R09W
AMC 413823	MPC 31	4861	268			SEC16-T14N-R09W
AMC 413824	MPC 32	4861	269			SEC16-T14N-R09W
AMC 413825	MPC 33	4861	270			SEC16-T14N-R09W
AMC 413826	MPC 34	4861	271			SEC16-T14N-R09W
AMC 413827	MPC 35	4861	272			SEC16-T14N-R09W
AMC 413828	MPC 36	4861	273			SEC16-T14N-R09W
AMC 413829	MPC 37	4861	274			SEC16-T14N-R09W
AMC 413830	MPC 38	4861	275			SEC16-T14N-R09W
AMC 413831	MPC 39	4861	276			SEC16-T14N-R09W
AMC 413832	MPC 40	4861	277			SEC16-T14N-R09W
AMC 413833	MPC 41	4861	278			SEC16-T14N-R09W
AMC 413834	MPC 42	4861	279			SEC16-T14N-R09W
AMC 413835	MPC 43	4861	280			SEC16-T14N-R09W
AMC 413836	MPC 44	4861	281			SEC16-T14N-R09W
AMC 413837	MPC 45	4861	282			SEC16-T14N-R09W
AMC 413838	MPC 46	4861	283			SEC16-T14N-R09W
AMC 413839	MPC 47	4861	284			SEC16-T14N-R09W
AMC 413840	MPC 48	4861	285			SEC16-T14N-R09W
AMC 413841	MPC 49	4861	286			SEC16-T14N-R09W
AMC 413842	MPC 50	4861	287			SEC16-T14N-R09W

Date: 3/31/2014

Page 18

RECEIVED
BLM AZ STATE OFFICE
2014 AUG 11 P 1:21
PHOENIX, ARIZONA

EXHIBIT A

County: Yavapai

State: AZ

<u>BLM Serial #</u>	<u>Claim Name</u>	<u>Original Recording</u>		<u>Amended Recording</u>		<u>Location</u>
		<u>Recording #</u>	<u>Page #</u>	<u>Recording #</u>	<u>Page #</u>	
AMC 413843	MPC 51	4861	288			SEC16-T14N-R09W
AMC 413844	MPC 52	4861	289			SEC16-T14N-R09W
AMC 413845	MPC 53	4861	290			SEC16-T14N-R09W
AMC 413846	MPC 54	4861	291			SEC16-T14N-R09W
AMC 413847	MPC 55	4861	292			SEC16-T14N-R09W
AMC 413848	MPC 56	4861	293			SEC16-T14N-R09W
AMC 413849	MPC 57	4861	294			SEC16-T14N-R09W
AMC 413850	MPC 58	4861	295			SEC16-T14N-R09W
AMC 413851	MPC 59	4861	296			SEC16-T14N-R09W
AMC 413852	MPC 60	4861	297			SEC16-T14N-R09W
AMC 413853	MPC 61	4861	298			SEC16-T14N-R09W
AMC 413854	MPC 62	4861	299			SEC16-T14N-R09W
AMC 413855	MPC 63	4861	300			SEC16-T14N-R09W
AMC 413856	MPC 64	4861	301			SEC16-T14N-R09W
AMC 413857	MPC 65	4861	302			SEC16-T14N-R09W
AMC 413858	MPC 66	4861	303			SEC16-T14N-R09W
AMC 413859	MPC 67	4861	304			SEC16-T14N-R09W
AMC 413860	MPC 68	4861	305			SEC16-T14N-R09W
AMC 413861	MPC 69	4861	306			SEC16-T14N-R09W
AMC 413862	MPC 70	4861	307			SEC16-T14N-R09W
AMC 413863	MPC 71	4861	308			SEC16-T14N-R09W
AMC 413864	MPC 72	4861	309			SEC16-T14N-R09W
AMC 413865	MPC 73	4861	310			SEC16-T14N-R09W
AMC 413866	MPC 74	4861	311			SEC16-T14N-R09W
AMC 413867	MPC 75	4861	312			SEC16-T14N-R09W
AMC 413868	MPC 76	4861	313			SEC16-T14N-R09W
AMC 413869	MPC 77	4861	314			SEC16-T14N-R09W
AMC 413870	MPC 78	4861	315			SEC16-T14N-R09W
AMC 413871	MPC 79	4861	316			SEC16-T14N-R09W
AMC 413872	MPC 80	4861	317			SEC16-T14N-R09W
AMC 413873	MPC 81	4861	318			SEC16-T14N-R09W
AMC 413874	MPC 82	4861	319			SEC16-T14N-R09W
AMC 413875	MPC 83	4861	320			SEC16-T14N-R09W
AMC 413876	MPC 84	4861	321			SEC16-T14N-R09W
AMC 413877	MPC 85	4861	322			SEC16-T14N-R09W
AMC 413878	MPC 86	4861	323			SEC16-T14N-R09W
AMC 413879	MPC 87	4861	324			SEC16-T14N-R09W
AMC 413880	MPC 88	4861	325			SEC16-T14N-R09W

Date: 3/31/2014

Page 19

PHOENIX, ARIZONA

2014 AUG 11 P 1:21

RECEIVED
BLM AZ STATE OFFICE

EXHIBIT A

County: Yavapai

State: AZ

BLM Serial #	Claim Name	Original Recording		Amended Recording		Location
		Recording #	Page #	Recording #	Page #	
AMC 413881	MPC 89	4861	326			SEC16-T14N-R09W
AMC 413882	MPC 90	4861	327			SEC16-T14N-R09W
AMC 413883	MPC 91	4861	328			SEC16-T14N-R09W
AMC 413884	MPC 92	4861	329			SEC16-T14N-R09W
AMC 413885	MPC 93	4861	330			SEC16-T14N-R09W
AMC 413886	MPC 94	4861	331			SEC16-T14N-R09W
AMC 413887	MPC 95	4861	332			SEC16-T14N-R09W
AMC 413888	MPC 96	4861	333			SEC16-T14N-R09W
AMC 413889	MPC 97	4861	334			SEC16-T14N-R09W
AMC 413890	MPC 98	4861	335			SEC16-T14N-R09W
AMC 413891	MPC 99	4861	336			SEC16-T14N-R09W
AMC 413892	MPC 100	4861	337			SEC16-T14N-R09W
AMC 413893	MPC 101	4861	338			SEC16-T14N-R09W
AMC 413894	MPC 102	4861	339			SEC16-T14N-R09W
AMC 413895	MPC 103	4861	340			SEC16-T14N-R09W
AMC 413896	MPC 104	4861	341			SEC16-T14N-R09W
AMC 413897	MPC 105	4861	342			SEC16-T14N-R09W
AMC 413898	MPC 106	4861	343			SEC16-T14N-R09W
AMC 413899	MPC 107	4861	344			SEC16-T14N-R09W
AMC 413900	MPC 108	4861	345			SEC16-T14N-R09W
AMC 413901	MPC 109	4861	346			SEC16-T14N-R09W
AMC 413902	MPC 110	4861	347			SEC16-T14N-R09W
AMC 413903	MPC 111	4861	348			SEC16-T14N-R09W
AMC 413904	MPC 112	4861	349			SEC16-T14N-R09W
AMC 413905	MPC 113	4861	350			SEC16-T14N-R09W
AMC 413906	MPC 114	4861	351			SEC16-T14N-R09W
AMC 413907	MPC 115	4861	352			SEC16-T14N-R09W
AMC 413908	MPC 116	4861	353			SEC16-T14N-R09W
AMC 413909	MPC 117	4861	354			SEC16-T14N-R09W
AMC 413910	MPC 118	4861	355			SEC16-T14N-R09W
AMC 413911	MPC 119	4861	356			SEC16-T14N-R09W
AMC 413912	MPC 120	4861	357			SEC16-T14N-R09W
AMC 413913	MPC 121	4861	358			SEC16-T14N-R09W
AMC 413914	MPC 122	4861	359			SEC16-T14N-R09W
AMC 413915	MPC 123	4861	360			SEC16-T14N-R09W
AMC 413916	MPC 124	4861	361			SEC16-T14N-R09W
AMC 413917	MPC 125	4861	362			SEC16-T14N-R09W
AMC 413918	MPC 126	4861	363			SEC16-T14N-R09W

Date: 3/31/2014

Page 20

RECEIVED
 BLM AZ STATE OFFICE
 2014 AUG 11 P 1:21
 PHOENIX, ARIZONA

EXHIBIT A

County: Yavapai

State: AZ

Original Recording

Amended Recording

<u>BLM Serial #</u>	<u>Claim Name</u>	<u>Recording #</u>	<u>Page #</u>	<u>Recording #</u>	<u>Page #</u>	<u>Location</u>
AMC 418739	Cowboy Wash-16	4924	196			SEC26-T14N-R09W
AMC 418740	Cowboy Wash-17	4924	197			SEC26-T14N-R09W
AMC 418741	Cowboy Wash-18	4924	198			SEC26-T14N-R09W
AMC 418766	Cowboy Wash-43	4924	223			SEC26-T14N-R09W
AMC 418767	Cowboy Wash-44	4924	224			SEC26-T14N-R09W
AMC 418768	Cowboy Wash-45	4924	225			SEC26-T14N-R09W
AMC 418824	GAP-1	4924	97			SEC09-T14N-R09W
AMC 418825	GAP-2	4924	98			SEC09-T14N-R09W
AMC 418826	GAP-3	4924	99			SEC09-T14N-R09W
AMC 418827	GAP-4	4924	100			SEC09-T14N-R09W
AMC 418933	Miller Mountain-26	4924	306			SEC27-T14N-R09W
AMC 418934	Miller Mountain-27	4924	307			SEC27-T14N-R09W
AMC 418935	Miller Mountain-28	4924	308			SEC27-T14N-R09W
AMC 418936	Miller Mountain-29	4924	309			SEC27-T14N-R09W
AMC 418937	Miller Mountain-30	4924	310			SEC27-T14N-R09W
AMC 418938	Miller Mountain-31	4924	311			SEC27-T14N-R09W
AMC 418939	Miller Mountain-32	4924	312			SEC27-T14N-R09W
AMC 418940	Miller Mountain-33	4924	313			SEC27-T14N-R09W
AMC 418941	Miller Mountain-34	4924	314			SEC27-T14N-R09W
AMC 418942	Miller Mountain-35	4924	315			SEC27-T14N-R09W
AMC 418963	Miller Mountain-56	4924	336			SEC27-T14N-R09W
AMC 418964	Miller Mountain-57	4924	337			SEC27-T14N-R09W
AMC 418965	Miller Mountain-58	4924	338			SEC27-T14N-R09W
AMC 418966	Miller Mountain-59	4924	339			SEC27-T14N-R09W
AMC 418967	Miller Mountain-60	4924	340			SEC27-T14N-R09W
AMC 422704	RPC-001	4951	109			SEC30-T14.5N-R08W
AMC 422705	RPC-002	4951	110			SEC30-T14.5N-R08W
AMC 422706	RPC-003	4951	111			SEC30-T14.5N-R08W
AMC 422707	RPC-004	4951	112			SEC30-T14.5N-R08W
AMC 422708	RPC-005	4951	113			SEC30-T14.5N-R08W
AMC 422709	RPC-006	4951	114			SEC30-T14.5N-R08W
AMC 422710	RPC-007	4951	115			SEC30-T14.5N-R08W
AMC 422711	RPC-008	4951	116			SEC30-T14.5N-R08W
AMC 422712	RPC-009	4951	117			SEC30-T14.5N-R08W
AMC 422713	RPC-010	4951	118			SEC30-T14.5N-R08W
AMC 422714	RPC-011	4951	119			SEC30-T14.5N-R08W
AMC 422715	RPC-012	4951	120			SEC30-T14.5N-R08W
AMC 422716	RPC-013	4951	121			SEC30-T14.5N-R08W

Date: 3/31/2014

Page 21

RECEIVED
 BLM AZ STATE OFFICE
 2014 AUG 11 P 1:21
 PHOENIX, ARIZONA

EXHIBIT A

County: Yavapai

State: AZ

BLM Serial #	Claim Name	Original Recording		Amended Recording		Location
		Recording #	Page #	Recording #	Page #	
AMC 422717	RPC-014	4951	122			SEC30-T14.5N-R08W
AMC 422718	RPC-015	4951	123			SEC30-T14.5N-R08W
AMC 422719	RPC-016	4951	124			SEC30-T14.5N-R08W
AMC 422720	RPC-017	4951	125			SEC30-T14.5N-R08W
AMC 422721	RPC-018	4951	126			SEC30-T14.5N-R08W
AMC 422722	RPC-019	4951	127			SEC30-T14.5N-R08W
AMC 422723	RPC-020	4951	128			SEC30-T14.5N-R08W
AMC 422724	RPC-021	4951	129			SEC30-T14.5N-R08W
AMC 422725	RPC-022	4951	130			SEC30-T14.5N-R08W
AMC 422726	RPC-023	4951	131			SEC30-T14.5N-R08W
AMC 422727	RPC-024	4951	132			SEC30-T14.5N-R08W
AMC 422728	RPC-025	4951	133			SEC30-T14.5N-R08W
AMC 422729	RPC-026	4951	134			SEC30-T14.5N-R08W
AMC 422730	RPC-027	4951	135			SEC30-T14.5N-R08W
AMC 422731	RPC-028	4951	136			SEC30-T14.5N-R08W
AMC 422732	RPC-029	4951	137			SEC30-T14.5N-R08W
AMC 422733	RPC-030	4951	138			SEC30-T14.5N-R08W
AMC 422734	RPC-031	4951	139			SEC30-T14.5N-R08W
AMC 422735	RPC-032	4951	140			SEC30-T14.5N-R08W
AMC 422736	RPC-033	4951	141			SEC30-T14.5N-R08W
AMC 422737	RPC-034	4951	142			SEC30-T14.5N-R08W
AMC 422738	RPC-035	4951	143			SEC30-T14.5N-R08W
AMC 422739	RPC-036	4951	144			SEC30-T14.5N-R08W
AMC 422740	PB-037	4951	145			SEC23-T15N-R09W
AMC 422741	PB-038	4951	146			SEC23-T15N-R09W
AMC 422742	PB-039	4951	147			SEC23-T15N-R09W
AMC 422743	PB-040	4951	148			SEC23-T15N-R09W
AMC 422744	PB-041	4951	149			SEC23-T15N-R09W
AMC 422745	PB-042	4951	150			SEC23-T15N-R09W
AMC 422746	PB-043	4951	151			SEC23-T15N-R09W
AMC 422747	PB-044	4951	152			SEC23-T15N-R09W
AMC 422748	PB-045	4951	153			SEC23-T15N-R09W
AMC 422749	PB-046	4951	154			SEC23-T15N-R09W
AMC 422750	PB-047	4951	155			SEC23-T15N-R09W
AMC 422751	PB-048	4951	156			SEC23-T15N-R09W
AMC 422752	PB-049	4951	157			SEC23-T15N-R09W
AMC 422753	PB-001	4951	158			SEC23-T15N-R09W
AMC 422754	PB-002	4951	159			SEC24-T15N-R09W

Date: 3/31/2014

RECEIVED
 BLM AZ STATE OFFICE
 2014 AUG 11 P 1:21
 PHOENIX, ARIZONA

EXHIBIT A

County: Yavapai

State: AZ

Original Recording

Amended Recording

<u>BLM Serial #</u>	<u>Claim Name</u>	<u>Recording #</u>	<u>Page #</u>	<u>Recording #</u>	<u>Page #</u>	<u>Location</u>
AMC 422755	PB-003	4951	160			SEC24-T15N-R09W
AMC 422756	PB-004	4951	161			SEC24-T15N-R09W
AMC 422757	PB-005	4951	162			SEC24-T15N-R09W
AMC 422758	PB-006	4951	163			SEC24-T15N-R09W
AMC 422759	PB-007	4951	164			SEC24-T15N-R09W
AMC 422760	PB-008	4951	165			SEC24-T15N-R09W
AMC 422761	PB-009	4951	166			SEC24-T15N-R09W
AMC 422762	PB-010	4951	167			SEC24-T15N-R09W
AMC 422763	PB-011	4951	168			SEC24-T15N-R09W
AMC 422764	PB-012	4951	169			SEC24-T15N-R09W
AMC 422765	PB-013	4951	170			SEC24-T15N-R09W
AMC 422766	PB-014	4951	171			SEC24-T15N-R09W
AMC 422767	PB-015	4951	172			SEC24-T15N-R09W
AMC 422768	PB-016	4951	173			SEC24-T15N-R09W
AMC 422769	PB-017	4951	174			SEC24-T15N-R09W
AMC 422770	PB-018	4951	175			SEC24-T15N-R09W
AMC 422771	PB-019	4951	176			SEC24-T15N-R09W
AMC 422772	PB-020	4951	177			SEC24-T15N-R09W
AMC 422773	PB-021	4951	178			SEC24-T15N-R09W
AMC 422774	PB-022	4951	179			SEC24-T15N-R09W
AMC 422775	PB-023	4951	180			SEC24-T15N-R09W
AMC 422776	PB-024	4951	181			SEC24-T15N-R09W
AMC 422777	PB-025	4951	182			SEC24-T15N-R09W
AMC 422778	PB-026	4951	183			SEC24-T15N-R09W
AMC 422779	PB-027	4951	184			SEC24-T15N-R09W
AMC 422780	PB-028	4951	185			SEC24-T15N-R09W
AMC 422781	PB-029	4951	186			SEC24-T15N-R09W
AMC 422782	PB-030	4951	187			SEC24-T15N-R09W
AMC 422783	PB-031	4951	188			SEC24-T15N-R09W
AMC 422784	PB-032	4951	189			SEC24-T15N-R09W
AMC 422785	PB-033	4951	190			SEC24-T15N-R09W
AMC 422786	PB-034	4951	191			SEC24-T15N-R09W
AMC 422787	PB-035	4951	192			SEC24-T15N-R09W
AMC 422788	PB-036	4951	193			SEC24-T15N-R09W
AMC 423218	BULL-001	4960	17			SEC08-T14N-R09W
AMC 423219	BULL-002	4960	18			SEC08-T14N-R09W
AMC 423220	BULL-003	4960	19			SEC08-T14N-R09W
AMC 423221	BULL-004	4960	20			SEC08-T14N-R09W

Date: 3/31/2014

Page 23

RECEIVED
 YAVAPAI STATE OFFICE
 PHOENIX, ARIZONA
 2014 AUG 11 P 1:21

EXHIBIT A

County: Yavapai

State: AZ

BLM Serial #	Claim Name	Original Recording		Amended Recording		Location
		Recording #	Page #	Recording #	Page #	
AMC 423222	BULL-005	4960	21			SEC08-T14N-R09W
AMC 423223	BULL-006	4960	22			SEC08-T14N-R09W
AMC 423224	BULL-007	4960	23			SEC08-T14N-R09W
AMC 423225	BULL-008	4960	24			SEC08-T14N-R09W
AMC 423226	BULL-009	4960	25			SEC08-T14N-R09W
AMC 423227	BULL-010	4960	26			SEC08-T14N-R09W
AMC 423228	BULL-011	4960	27			SEC08-T14N-R09W
AMC 423229	BULL-012	4960	28			SEC08-T14N-R09W
AMC 423230	BULL-013	4960	29			SEC08-T14N-R09W
AMC 423231	BULL-014	4960	30			SEC08-T14N-R09W
AMC 423232	BULL-015	4960	31			SEC08-T14N-R09W
AMC 423233	BULL-016	4960	32			SEC08-T14N-R09W
AMC 423234	BULL-017	4960	33			SEC08-T14N-R09W
AMC 423235	BULL-018	4960	34			SEC08-T14N-R09W
AMC 423236	BULL-019	4960	35			SEC08-T14N-R09W
AMC 423237	BULL-020	4960	36			SEC08-T14N-R09W
AMC 423238	BULL-021	4960	37			SEC08-T14N-R09W
AMC 423239	BULL-022	4960	38			SEC08-T14N-R09W
AMC 423240	BULL-023	4960	39			SEC08-T14N-R09W
AMC 423241	BULL-024	4960	40			SEC08-T14N-R09W
AMC 423242	BULL-025	4960	41			SEC08-T14N-R09W
AMC 423243	BULL-026	4960	42			SEC08-T14N-R09W
AMC 423244	BULL-027	4960	43			SEC08-T14N-R09W
AMC 423245	BULL-028	4960	44			SEC17-T14N-R09W
AMC 423246	BULL-029	4960	45			SEC17-T14N-R09W
AMC 423247	BULL-030	4960	46			SEC17-T14N-R09W
AMC 423248	BULL-031	4960	47			SEC17-T14N-R09W
AMC 423249	BULL-032	4960	48			SEC17-T14N-R09W
AMC 423250	BULL-033	4960	49			SEC17-T14N-R09W
AMC 423251	BULL-034	4960	50			SEC17-T14N-R09W
AMC 423252	BULL-035	4960	51			SEC17-T14N-R09W
AMC 423253	BULL-036	4960	52			SEC17-T14N-R09W
AMC 423254	BULL-037	4960	53			SEC17-T14N-R09W
AMC 423255	BULL-038	4960	54			SEC17-T14N-R09W
AMC 423256	BULL-039	4960	55			SEC17-T14N-R09W
AMC 423257	BULL-040	4960	56			SEC17-T14N-R09W
AMC 423258	BULL-041	4960	57			SEC17-T14N-R09W
AMC 423259	BULL-042	4960	58			SEC17-T14N-R09W

Date: 3/31/2014

Page 24

RECEIVED
 BLM AZ STATE OFFICE
 2014 AUG 11 P 1:21
 PHOENIX, ARIZONA

EXHIBIT A

County: Yavapai

State: AZ

BLM Serial #	Claim Name	Original Recording		Amended Recording		Location
		Recording #	Page #	Recording #	Page #	
AMC 423260	BULL-043	4960	59			SEC17-T14N-R09W
AMC 423261	BULL-044	4960	60			SEC17-T14N-R09W
AMC 423262	BULL-045	4960	61			SEC17-T14N-R09W
AMC 423263	BULL-046	4960	62			SEC17-T14N-R09W
AMC 423264	BULL-047	4960	63			SEC17-T14N-R09W
AMC 423265	BULL-048	4960	64			SEC17-T14N-R09W
AMC 423266	BULL-049	4960	65			SEC17-T14N-R09W
AMC 423267	BULL-050	4960	66			SEC17-T14N-R09W
AMC 423268	BULL-051	4960	67			SEC17-T14N-R09W
AMC 423269	BULL-052	4960	68			SEC17-T14N-R09W
AMC 423270	BULL-053	4960	69			SEC17-T14N-R09W
AMC 423271	BULL-054	4960	70			SEC17-T14N-R09W
AMC 423272	BULL-055	4960	71			SEC17-T14N-R09W
AMC 423273	BULL-056	4960	72			SEC17-T14N-R09W
AMC 423274	BULL-057	4960	73			SEC17-T14N-R09W
AMC 423275	BULL-058	4960	74			SEC17-T14N-R09W
AMC 423276	BULL-059	4960	75			SEC17-T14N-R09W
AMC 423277	BULL-060	4960	76			SEC17-T14N-R09W
AMC 423278	BULL-061	4960	77			SEC17-T14N-R09W
AMC 423279	BULL-062	4960	78			SEC17-T14N-R09W
AMC 423280	BULL-063	4960	79			SEC17-T14N-R09W
AMC 423281	BULL-064	4960	80			SEC17-T14N-R09W
AMC 423282	BULL-065	4960	81			SEC17-T14N-R09W
AMC 423283	BULL-066	4960	82			SEC17-T14N-R09W
AMC 423284	BULL-067	4960	83			SEC17-T14N-R09W
AMC 423285	BULL-068	4960	84			SEC17-T14N-R09W
AMC 423286	BULL-069	4960	85			SEC17-T14N-R09W
AMC 423287	BULL-070	4960	86			SEC17-T14N-R09W
AMC 423288	BULL-071	4960	87			SEC17-T14N-R09W
AMC 423289	BULL-072	4960	88			SEC17-T14N-R09W
AMC 423290	BULL-073	4960	89			SEC17-T14N-R09W
AMC 423291	BULL-074	4960	90			SEC17-T14N-R09W
AMC 423292	BULL-075	4960	91			SEC17-T14N-R09W
AMC 423293	BULL-076	4960	92			SEC17-T14N-R09W
AMC 423294	BULL-077	4960	93			SEC17-T14N-R09W
AMC 423295	BULL-078	4960	94			SEC17-T14N-R09W
AMC 423296	BULL-079	4960	95			SEC17-T14N-R09W
AMC 423297	BULL-080	4960	96			SEC17-T14N-R09W

Date: 3/31/2014

Page 25

RECEIVED
 M AZ STATE OFFICE
 2014 AUG 11 P 1:21
 PHOENIX, ARIZONA

EXHIBIT A

County: Yavapai

State: AZ

BLM Serial #	Claim Name	Original Recording		Amended Recording		Location
		Recording #	Page #	Recording #	Page #	
AMC 423298	BULL-081	4960	97			SEC17-T14N-R09W
AMC 423299	BULL-082	4960	98			SEC17-T14N-R09W
AMC 423300	BULL-083	4960	99			SEC17-T14N-R09W
AMC 423301	BULL-084	4960	100			SEC17-T14N-R09W
AMC 423302	BULL-085	4960	101			SEC17-T14N-R09W
AMC 423303	BULL-086	4960	102			SEC17-T14N-R09W
AMC 423304	BULL-087	4960	103			SEC17-T14N-R09W
AMC 423305	BULL-088	4960	104			SEC17-T14N-R09W
AMC 423306	BULL-089	4960	105			SEC17-T14N-R09W
AMC 423307	BULL-090	4960	106			SEC17-T14N-R09W
AMC 423308	BULL-091	4960	107			SEC17-T14N-R09W
AMC 423309	BULL-092	4960	108			SEC17-T14N-R09W
AMC 423310	BULL-093	4960	109			SEC17-T14N-R09W
AMC 423311	BULL-094	4960	110			SEC17-T14N-R09W
AMC 423312	BULL-095	4960	111			SEC17-T14N-R09W
AMC 423313	STEP-001	4960	112			SEC07-T14N-R09W
AMC 423314	STEP-002	4960	113			SEC07-T14N-R09W
AMC 423315	STEP-003	4960	114			SEC07-T14N-R09W
AMC 423316	STEP-004	4960	115			SEC07-T14N-R09W
AMC 423317	STEP-005	4960	116			SEC07-T14N-R09W
AMC 423318	STEP-006	4960	117			SEC07-T14N-R09W
AMC 423319	STEP-007	4960	118			SEC07-T14N-R09W
AMC 423320	STEP-008	4960	119			SEC07-T14N-R09W
AMC 423321	STEP-009	4960	120			SEC07-T14N-R09W
AMC 423322	STEP-010	4960	121			SEC07-T14N-R09W
AMC 423323	STEP-011	4960	122			SEC08-T14N-R09W
AMC 423324	STEP-012	4960	123			SEC08-T14N-R09W
AMC 423325	STEP-013	4960	124			SEC08-T14N-R09W
AMC 423326	STEP-014	4960	125			SEC08-T14N-R09W
AMC 423327	STEP-015	4960	126			SEC08-T14N-R09W
AMC 423328	STEP-016	4960	127			SEC08-T14N-R09W
AMC 423329	STEP-017	4960	128			SEC08-T14N-R09W
AMC 423330	STEP-018	4960	129			SEC08-T14N-R09W
AMC 423331	STEP-019	4960	130			SEC08-T14N-R09W
AMC 423332	STEP-020	4960	131			SEC08-T14N-R09W
AMC 423333	STEP-021	4960	132			SEC08-T14N-R09W
AMC 423334	STEP-022	4960	133			SEC08-T14N-R09W
AMC 423335	STEP-023	4960	134			SEC08-T14N-R09W

Date: 3/31/2014

Page 26

PHOENIX, ARIZONA

2014 AUG 11 P 1:21

RECEIVED
BLM AZ STATE OFFICE

EXHIBIT A

County: Yavapai

State: AZ

<u>BLM Serial #</u>	<u>Claim Name</u>	<u>Original Recording</u>		<u>Amended Recording</u>		<u>Location</u>
		<u>Recording #</u>	<u>Page #</u>	<u>Recording #</u>	<u>Page #</u>	
AMC 423336	STEP-024	4960	135			SEC08-T14N-R09W
AMC 423337	STEP-025	4960	136			SEC08-T14N-R09W
AMC 423338	STEP-026	4960	137			SEC08-T14N-R09W
AMC 423339	STEP-027	4960	138			SEC17-T14N-R09W
AMC 423340	STEP-028	4960	139			SEC17-T14N-R09W
AMC 423341	STEP-029	4960	140			SEC17-T14N-R09W
AMC 423342	STEP-030	4960	141			SEC17-T14N-R09W
AMC 423343	STEP-031	4960	142			SEC17-T14N-R09W
AMC 423344	STEP-032	4960	143			SEC17-T14N-R09W
AMC 423345	STEP-033	4960	144			SEC08-T14N-R09W
AMC 423346	STEP-034	4960	145			SEC08-T14N-R09W
AMC 423347	STEP-035	4960	146			SEC08-T14N-R09W
AMC 423348	STEP-036	4960	147			SEC08-T14N-R09W
AMC 423349	STEP-037	4960	148			SEC08-T14N-R09W
AMC 423350	STEP-038	4960	149			SEC08-T14N-R09W
AMC 423351	STEP-039	4960	150			SEC17-T14N-R09W
AMC 423352	STEP-040	4960	151			SEC17-T14N-R09W
AMC 423353	STEP-041	4960	152			SEC17-T14N-R09W
AMC 423354	STEP-042	4960	153			SEC17-T14N-R09W
AMC 423355	STEP-043	4960	154			SEC17-T14N-R09W
AMC 423356	STEP-044	4960	155			SEC17-T14N-R09W
AMC 423357	STEP-045	4960	156			SEC08-T14N-R09W
AMC 423358	STEP-046	4960	157			SEC08-T14N-R09W
AMC 423359	STEP-047	4960	158			SEC08-T14N-R09W
AMC 423360	STEP-048	4960	159			SEC08-T14N-R09W
AMC 423361	STEP-049	4960	160			SEC08-T14N-R09W
AMC 423362	STEP-050	4960	161			SEC08-T14N-R09W
AMC 423363	STEP-051	4960	162			SEC17-T14N-R09W
AMC 423364	STEP-052	4960	163			SEC17-T14N-R09W
AMC 423365	STEP-053	4960	164			SEC17-T14N-R09W
AMC 423366	STEP-054	4960	165			SEC17-T14N-R09W
AMC 423367	STEP-055	4960	166			SEC17-T14N-R09W
AMC 423368	STEP-056	4960	167			SEC17-T14N-R09W
AMC 423369	STEP-057	4960	168			SEC17-T14N-R09W
AMC 423370	STEP-058	4960	169			SEC17-T14N-R09W
AMC 423371	STEP-059	4960	170			SEC17-T14N-R09W
AMC 423372	STEP-060	4960	171			SEC17-T14N-R09W
AMC 423373	STEP-061	4960	172			SEC17-T14N-R09W

Date: 3/31/2014

Page 27

RECEIVED
 M AZ STATE OFFICE
 PHOENIX, ARIZONA
 2014 AUG 11 P 1:21

EXHIBIT A

County: Yavapai

State: AZ

BLM Serial #	Claim Name	Original Recording		Amended Recording		Location
		Recording #	Page #	Recording #	Page #	
AMC 425400	OSL-001	4995	454			SEC35-T15N-R09W
AMC 425401	OSL-002	4995	455			SEC35-T15N-R09W
AMC 425402	OSL-003	4995	456			SEC35-T15N-R09W
AMC 425403	OSL-004	4995	457			SEC35-T15N-R09W
AMC 425404	OSL-005	4995	458			SEC35-T15N-R09W
AMC 425405	OSL-006	4995	459			SEC35-T15N-R09W
AMC 425406	OSL-007	4995	460			SEC35-T15N-R09W
AMC 425407	OSL-008	4995	461			SEC35-T15N-R09W
AMC 425408	OSL-009	4995	462			SEC35-T15N-R09W
AMC 425409	OSL-010	4995	463			SEC02-T14N-R09W
AMC 425410	OSL-011	4995	464			SEC02-T14N-R09W
AMC 425411	OSL-012	4995	465			SEC02-T14N-R09W
AMC 425412	OSL-013	4995	466			SEC02-T14N-R09W
AMC 425413	OSL-014	4995	467			SEC02-T14N-R02W
AMC 425414	OSL-015	4995	468			SEC02-T14N-R09W
AMC 425415	OSL-016	4995	469			SEC02-T14N-R02W
AMC 425416	OSL-017	4995	470			SEC02-T14N-R09W
AMC 425417	OSL-018	4995	471			SEC02-T14N-R09W
AMC 425418	OSL-019	4995	472			SEC02-T14N-R09W
AMC 425419	OSL-020	4995	473			SEC02-T14N-R09W
AMC 425420	OSL-021	4995	474			SEC02-T14N-R09W
AMC 425421	OSL-022	4995	475			SEC35-T15N-R09W
AMC 425422	OSL-023	4995	476			SEC35-T15N-R09W
AMC 425423	OSL-024	4995	477			SEC35-T15N-R09W
AMC 425424	OSL-025	4995	478			SEC35-T15N-R09W
AMC 425425	OSL-026	4995	479			SEC35-T15N-R09W
AMC 425426	OSL-027	4995	480			SEC35-T15N-R09W
AMC 425427	OSL-028	4995	481			SEC35-T15N-R09W
AMC 425428	OSL-029	4995	482			SEC35-T15N-R09W
AMC 425429	OSL-030	4995	483			SEC35-T15N-R09W
AMC 425430	OSL-031	4995	484			SEC35-T15N-R09W
AMC 425431	OSL-032	4995	485			SEC35-T15N-R09W
AMC 425432	OSL-033	4995	486			SEC35-T15N-R09W
AMC 425433	OSL-034	4995	487			SEC35-T15N-R09W
AMC 425434	OSL-035	4995	488			SEC35-T15N-R09W
AMC 425435	OSL-036	4995	489			SEC35-T15N-R09W
AMC 425436	OSL-037	4995	490			SEC35-T15N-R09W
AMC 425437	OSL-038	4995	491			SEC35-T15N-R09W

Date: 3/31/2014

RECEIVED
 M AZ STATE OFFICE
 2014 AUG 11 P 1:21
 PHOENIX, ARIZONA

EXHIBIT A

County: Yavapai

State: AZ

BLM Serial #	Claim Name	Original Recording		Amended Recording		Location
		Recording #	Page #	Recording #	Page #	
AMC 425438	OSL-039	4995	492			SEC35-T15N-R09W
AMC 425439	OSL-040	4995	493			SEC02-T14N-R09W
AMC 425440	OSL-041	4995	494			SEC02-T14N-R09W
AMC 425441	OSL-042	4995	495			SEC02-T14N-R09W
AMC 425442	OSL-043	4995	496			SEC02-T14N-R09W
AMC 425443	OSL-044	4995	497			SEC02-T14N-R09W
AMC 425444	OSL-045	4995	498			SEC02-T14N-R09W
AMC 425445	OSL-046	4995	499			SEC02-T14N-R09W
AMC 425446	OSL-047	4995	500			SEC02-T14N-R09W
AMC 425447	OSL-048	4995	501			SEC02-T14N-R09W
AMC 425448	OSL-049	4995	502			SEC02-T14N-R09W
AMC 425449	OSL-050	4995	503			SEC02-T14N-R09W
AMC 425450	OSL-051	4995	504			SEC02-T14N-R09W
AMC 425451	OSL-052	4995	505			SEC02-T14N-R09W
AMC 425452	OSL-053	4995	506			SEC02-T14N-R09W
AMC 425453	OSL-054	4995	507			SEC02-T14N-R09W
AMC 425454	OSL-055	4995	508			SEC02-T14N-R09W
AMC 425455	OSL-056	4995	509			SEC35-T15N-R09W
AMC 425456	OSL-057	4995	510			SEC35-T15N-R09W
AMC 425457	OSL-058	4995	511			SEC35-T15N-R09W
AMC 425458	OSL-059	4995	512			SEC35-T15N-R09W
AMC 425459	OSL-060	4995	513			SEC35-T15N-R09W
AMC 425460	OSL-061	4995	514			SEC35-T15N-R09W
AMC 425461	OSL-062	4995	515			SEC35-T15N-R09W
AMC 425462	OSL-063	4995	516			SEC35-T15N-R09W
AMC 425463	OSL-064	4995	517			SEC35-T15N-R09W
AMC 425464	OSL-065	4995	518			SEC01-T14N-R09W
AMC 425465	OSL-066	4995	519			SEC01-T14N-R09W
AMC 425466	OSL-067	4995	520			SEC01-T14N-R09W
AMC 425467	OSL-068	4995	521			SEC01-T14N-R09W
AMC 425468	OSL-069	4995	522			SEC01-T14N-R09W
AMC 425469	OSL-070	4995	523			SEC01-T14N-R09W
AMC 425470	OSL-071	4995	524			SEC01-T14N-R09W
AMC 425471	OSL-072	4995	525			SEC01-T14N-R09W
AMC 425472	OSL-073	4995	526			SEC01-T14N-R09W
AMC 425473	OSL-074	4995	527			SEC01-T14N-R09W
AMC 425474	OSM-001	4995	528			SEC10-T14N-R09W
AMC 425475	OSM-002	4995	529			SEC10-T14N-R09W

Date: 3/31/2014

Page 29

RECEIVED
BLM AZ STATE OFFICE

PHOENIX, ARIZONA
AUG 11 P 1:21

EXHIBIT A

County: Yavapai

State: AZ

BLM Serial #	Claim Name	Original Recording		Amended Recording		Location
		Recording #	Page #	Recording #	Page #	
AMC 425476	OSM-003	4995	530			SEC10-T14N-R09W
AMC 425477	OSM-004	4995	531			SEC10-T14N-R09W
AMC 425478	OSM-005	4995	532			SEC10-T14N-R09W
AMC 425479	OSM-006	4995	533			SEC10-T14N-R09W
AMC 425480	OSM-007	4995	534			SEC10-T14N-R09W
AMC 425481	OSM-008	4995	535			SEC10-T14N-R09W
AMC 425482	OSM-009	4995	536			SEC10-T14N-R09W
AMC 425483	OSM-010	4995	537			SEC10-T14N-R09W
AMC 425484	OSM-011	4995	538			SEC10-T14N-R09W
AMC 425485	OSM-012	4995	539			SEC10-T14N-R09W
AMC 425486	OSM-013	4995	540			SEC10-T14N-R09W
AMC 425487	OSM-014	4995	541			SEC10-T14N-R09W
AMC 425488	OSM-015	4995	542			SEC10-T14N-R09W
AMC 425489	OSM-016	4995	543			SEC10-T14N-R09W
AMC 425490	OSM-017	4995	544			SEC10-T14N-R09W
AMC 425491	OSM-018	4995	545			SEC10-T14N-R09W
AMC 425492	OSM-019	4995	546			SEC10-T14N-R09W
AMC 425493	OSM-020	4995	547			SEC11-T14N-R09W
AMC 425494	OSM-021	4995	548			SEC11-T14N-R09W
No. Of Claims	1115					

10524

RECEIVED
 BLM AZ STATE OFFICE
 2014 AUG 11 P 1:21
 PHOENIX, ARIZONA

Date: 3/31/2014

United States Department of the Interior
Bureau of Land Management
 LANDS/RECREATION & PLANNING
 ONE N CENTRAL AVE
 PHOENIX, AZ 85004 -2203
 Phone: 602-417-9200

ENTERED
 AUG 12 2014
 BY: RAM

Receipt

No: 3098123

Transaction #: 3189646	
Date of Transaction: 08/11/2014	
CUSTOMER:	
FREEPORT MCMORAN BAGDAD INC 333 N CENTRAL AVE PHOENIX, AZ 85004-2121 US	

LINE #	QTY	DESCRIPTION	REMARKS	UNIT PRICE	TOTAL
1	1.00	LOCATABLE MINERALS / MINING CLAIMS- NOT NEW-UNADJUD, ONE AUTH NO. ONLY / MINING CLAIM MONEY RECEIVED CASES: AMC31840/\$172825.00	MAINT (1115) 2015	- n/a -	172825.00
TOTAL:					\$172,825.00

PAYMENT INFORMATION			
1	AMOUNT:	172825.00	POSTMARKED: N/A
	TYPE:	CHECK	RECEIVED: 08/11/2014
	CHECK NO:	0000822371	
	NAME:	FREEPORT MCMORAN INC 333 N CENTRAL AVE PHOENIX AZ 85004-2121 US	

REMARKS

This receipt was generated by the automated BLM Collections and Billing System and is a paper representation of a portion of the official electronic record contained therein.

*\$2480 refund authorized for 2015 MFS paid on clos claims AMC 425472-494
 RS 10/7/14*

2014

FreePort McMoran

1020 claims

\$142,800.00

Lead Files

AMC 31840

38688

62882

63137

79981

15925

305766

308466

317120

322631

362070

364582

366982

397194

403441

413793

418724

422704

423218

EXHIBIT A

County: Yavapai

State: AZ

BLM Serial #	Claim Name	Original Recording		Amended Recording		Location
		Recording #	Page #	Recording #	Page #	
AMC 031840	RS 129	1185	243			SEC34-T15N-R10W
AMC 031841	RS 130	1185	245			SEC34-T15N-R10W
AMC 031842	RS 131	1185	247			SEC34-T15N-R10W
AMC 031843	RS 132	1185	249			SEC34-T15N-R10W
AMC 031844	RS 133	1185	251			SEC34-T15N-R10W
AMC 031845	RS 134	1185	253			SEC34-T15N-R10W
AMC 031846	RS 135	1185	255			SEC34-T15N-R10W
AMC 031847	RS 136	1185	257			SEC34-T15N-R10W
AMC 031856	RS 145	1185	275			SEC34-T15N-R10W
AMC 031857	RS 146	1185	277			SEC34-T15N-R10W
AMC 031858	RS 147	1185	279			SEC34-T15N-R10W
AMC 031859	RS 148	1185	281			SEC34-T15N-R10W
AMC 031860	RS 149	1185	283			SEC34-T15N-R10W
AMC 031861	RS 150	1185	285			SEC34-T15N-R10W
AMC 031862	RS 151	1185	287			SEC34-T15N-R10W
AMC 031863	RS 152	1185	289			SEC34-T15N-R10W
AMC 031872	RS 165	1185	307			SEC34-T15N-R10W
AMC 031873	RS 166	1185	309			SEC34-T15N-R10W
AMC 031874	RS 167	1185	311			SEC34-T15N-R10W
AMC 031875	RS 168	1185	313			SEC34-T15N-R10W
AMC 031884	RS 181	1185	331			SEC34-T15N-R10W
AMC 031885	RS 182	1185	333			SEC34-T15N-R10W
AMC 031886	RS 183	1185	335			SEC34-T15N-R10W
AMC 031887	RS 184	1185	337			SEC34-T15N-R10W
AMC 031896	RS 197	1185	355			SEC34-T15N-R10W
AMC 031897	RS 198	1185	357			SEC34-T15N-R10W
AMC 031898	RS 199	1185	359			SEC34-T15N-R10W
AMC 031899	RS 200	1185	361			SEC34-T15N-R10W
AMC 031900	RS 213	1185	363			SEC34-T15N-R10W
AMC 031901	RS 214	1185	365			SEC34-T15N-R10W
AMC 031902	RS 215	1185	367			SEC34-T15N-R10W
AMC 031903	RS 216	1185	369			SEC34-T15N-R10W
AMC 038690	DEER NO. 3	580	730			SEC12-T14N-R10W
AMC 038691	DEER NO. 4	580	731			SEC12-T14N-R10W
AMC 038692	DEER NO. 5	580	732			SEC12-T14N-R10W
AMC 038693	DEER NO. 6	580	733			SEC12-T14N-R10W
AMC 038694	DEER NO. 7A	1202	282			SEC12-T14N-R10W
AMC 038695	DEER NO. 8A	1202	284			SEC12-T14N-R10W

Date: 6/27/2013

Page 1

30

BLM AZ STATE OFFICE RECEIVED

EXHIBIT A

County: Yavapai

State: AZ

BLM Serial #	Claim Name	Original Recording		Amended Recording		Location
		Recording #	Page #	Recording #	Page #	
AMC 038696	DEER NO. 9	580	881			SEC12-T14N-R10W
AMC 038708	DEER # 21	669	962			SEC12-T14N-R10W
AMC 038709	DEER # 22	669	963			SEC12-T14N-R10W
AMC 038710	DEER # 23	669	964			SEC12-T14N-R10W
AMC 038711	DEER # 24	669	965			SEC12-T14N-R10W
AMC 038712	DEER # 25	669	966			SEC12-T14N-R10W
AMC 038713	DEER # 26	669	967			SEC12-T14N-R10W
AMC 038714	DEER # 27	669	968			SEC12-T14N-R10W
AMC 038715	DEER # 28	669	969			SEC13-T14N-R10W
AMC 038716	DEER # 29	669	970			SEC13-T14N-R10W
AMC 038717	DEER # 30	669	971			SEC12-T14N-R10W
AMC 038718	DEER # 31	669	972			SEC12-T14N-R10W
AMC 038719	DEER # 32	669	973			SEC12-T14N-R10W
AMC 038720	DEER # 33	669	974			SEC12-T14N-R10W
AMC 038721	DEER # 34	669	975			SEC13-T14N-R10W
AMC 038722	DEER # 35	669	976			SEC13-T14N-R10W
AMC 038723	DEER # 36	669	977			SEC13-T14N-R10W
AMC 038724	DEER # 37	669	978			SEC13-T14N-R10W
AMC 038725	DEER # 38	669	979			SEC12-T14N-R10W
AMC 038726	DEER # 39	669	980			SEC12-T14N-R10W
AMC 038727	DEER # 40	669	981			SEC12-T14N-R10W
AMC 038728	DEER # 41	669	982			SEC12-T14N-R10W
AMC 038729	DEER # 42	669	983			SEC13-T14N-R10W
AMC 038730	DEER # 43	669	984			SEC13-T14N-R10W
AMC 038731	DEER # 44	669	985			SEC13-T14N-R10W
AMC 038732	DEER # 45	669	986			SEC13-T14N-R10W
AMC 038733	DEER # 46	669	987			SEC13-T14N-R10W
AMC 038734	DEER # 47	669	988			SEC13-T14N-R10W
AMC 038735	DEER # 48	669	989			SEC11-T14N-R10W
AMC 038736	DEER # 49	669	990			SEC11-T14N-R10W
AMC 038737	DEER # 50	669	991			SEC14-T14N-R10W
AMC 038738	DEER # 51	669	992			SEC14-T14N-R10W
AMC 038739	DEER # 52	669	993			SEC14-T14N-R10W
AMC 038740	DEER # 53 (RELOCATION)	695	390			SEC13-T14N-R10W
AMC 038741	DEER # 54	669	995			SEC14-T14N-R10W
AMC 038742	DEER # 55	669	996			SEC14-T14N-R10W
AMC 038743	DEER # 56	669	997			SEC14-T14N-R10W
AMC 038744	DEER # 57	669	998			SEC14-T14N-R10W

Date: 6/27/2013

Page 2

38

BLM AZ STATE OFFICE RECEIVED

EXHIBIT A

County: Yavapai

State: AZ

BLM Serial #	Claim Name	Original Recording		Amended Recording		Location
		Recording #	Page #	Recording #	Page #	
AMC 038745	DEER # 58	669	999			SEC14-T14N-R10W
AMC 038746	DEER # 59	670	001			SEC14-T14N-R10W
AMC 038747	DEER # 60 (RELOCATION)	695	391			SEC14-T14N-R10W
AMC 038748	DEER # 61	670	003			SEC14-T14N-R10W
AMC 038749	DEER # 62	670	004			SEC14-T14N-R10W
AMC 038750	DEER # 63	670	005			SEC14-T14N-R10W
AMC 038751	DEER # 64	670	006			SEC14-T14N-R10W
AMC 038767	DEER # 81	938	474			SEC12-T14N-R10W
AMC 038768	DEER # 82	938	475			SEC12-T14N-R10W
AMC 038769	DEER # 83	938	476			SEC12-T14N-R10W
AMC 038770	DEER # 84	938	477			SEC12-T14N-R10W
AMC 062882	KEYNOTE	108	189			SEC20-T14N-R09W
AMC 062883	MOON ANCHOR	078	374			SEC19-T14N-R09W
AMC 062884	BIRD EYE	078	375			SEC19-T14N-R09W
AMC 062885	LONGVIEW	050	181	071	025	SEC38-T14N-R09W
AMC 062886	NINO	017	007			SEC19-T14N-R09W
AMC 062887	QUEEN EXTENSION #1	004	538			SEC20-T14N-R09W
AMC 062888	BRUCE #1	608	348			SEC19-T14N-R09W
AMC 062889	BRUCE #3	608	350			SEC19-T14N-R09W
AMC 062890	R & R #2	608	345			SEC18-T14N-R09W
AMC 062891	JOS #5	576	129			SEC19-T14N-R09W
AMC 062892	JOS #6	576	130			SEC19-T14N-R09W
AMC 062893	CYPRUS NO 1	005	483	025	589	SEC20-T14N-R09W
AMC 062894	CYPRUS NO 2	005	484	025	590	SEC20-T14N-R09W
AMC 062895	CYPRUS NO 3	005	485	025	591	SEC20-T14N-R09W
AMC 062896	CYPRUS NO. 4	013	022	049	525	SEC20-T14N-R09W
AMC 062897	CYPRUS NO. 5	013	023	049	526	SEC17-T14N-R09W
AMC 062898	CYPRUS NO 6	013	024	049	527	SEC20-T14N-R09W
AMC 062899	CYPRUS #7	049	528			SEC19-T14N-R09W
AMC 062900	CYPRUS #8	049	529			SEC19-T14N-R09W
AMC 062901	CYPRUS #9	049	530			SEC19-T14N-R09W
AMC 062902	CYPRUS #10	049	531			SEC19-T14N-R09W
AMC 062903	CYPRUS #11	049	532			SEC19-T14N-R09W
AMC 062904	CYPRUS #12	049	533			SEC19-T14N-R09W
AMC 062905	CYPRUS #13	049	534			SEC19-T14N-R09W
AMC 062906	CYPRUS # 14	071	024			SEC20-T14N-R09W
AMC 062907	CYPRUS #15	162	190			SEC18-T14N-R09W

Date: 6/27/2013

37

EXHIBIT A

County: Yavapai

State: AZ

BLM Serial #	Claim Name	Original Recording		Amended Recording		Location
		Recording #	Page #	Recording #	Page #	
AMC 062908	L. & W.	015	227			SEC19-T14N-R09W
AMC 062909	L. & W. NO. 3	015	230			SEC19-T14N-R09W
AMC 062910	L. & W. NO. 4	015	231			SEC19-T14N-R09W
AMC 062911	L. & W. NO. 5	015	232			SEC19-T14N-R09W
AMC 062912	BETA NO. 1	013	546			SEC19-T14N-R09W
AMC 062913	BETA NO. 2	013	547	025	588	SEC19-T14N-R09W
AMC 062914	BETA NO. 3	013	548			SEC19-T14N-R09W
AMC 062915	PLYMOUTH	131	046			SEC17-T14N-R09W
AMC 062916	PLYMOUTH EXTENSION	156	246			SEC20-T14N-R09W
AMC 063176	OCTAROON	144	367			SEC14-T14N-R10W
AMC 063177	OCTAROON NO. 1	144	368			SEC14-T14N-R10W
AMC 063178	RED MT. COPPER NO 1	358	215			SEC14-T14N-R10W
AMC 063179	RED MT. COPPER NO 2	358	216			SEC14-T14N-R10W
AMC 063180	RED MT. COPPER NO 3	358	217			SEC14-T14N-R10W
AMC 063181	RED MT. COPPER NO 4	358	218			SEC14-T14N-R10W
AMC 063182	RED MT. COPPER NO 5	358	219			SEC14-T14N-R10W
AMC 063183	RED MT. COPPER NO 6	358	220			SEC14-T14N-R10W
AMC 063184	RED MT. COPPER NO 7	358	221			SEC14-T14N-R10W
AMC 063185	RED MT. COPPER NO 8	358	222			SEC14-T14N-R10W
AMC 063186	RED MT. COPPER NO 9	358	223			SEC23-T14N-R10W
AMC 063187	COPPER-RIDGE NO 1	358	206			SEC14-T14N-R10W
AMC 063188	COPPER-RIDGE NO 2	358	207			SEC15-T14N-R10W
AMC 063189	COPPER-RIDGE NO 3	358	208			SEC15-T14N-R10W
AMC 063190	COPPER RIDGE NO 4	358	209			SEC14-T14N-R10W
AMC 063191	COPPER RIDGE NO 5	358	210			SEC15-T14N-R10W
AMC 063192	COPPER RIDGE NO 6	358	211			SEC22-T14N-R10W
AMC 063193	COPPER RIDGE NO 7	358	212			SEC22-T14N-R10W
AMC 063194	COPPER RIDGE NO 8	358	213			SEC22-T14N-R10W
AMC 063195	COPPER RIDGE NO 9	358	214			SEC22-T14N-R10W
AMC 063196	ISO #1	563	346			SEC14-T14N-R10W
AMC 063197	ISO #2	563	347			SEC15-T14N-R10W
AMC 063198	ISO #3	563	348			SEC15-T14N-R10W
AMC 063199	ISO #4	563	349			SEC15-T14N-R10W

Date: 6/27/2013

33

RECEIVED
BLM AZ STATE OFFICE

EXHIBIT A

County: Yavapai

State: AZ

BLM Serial #	Claim Name	Original Recording		Amended Recording		Location
		Recording #	Page #	Recording #	Page #	
AMC 063200	ISO #5	563	350			SEC15-T14N-R10W
AMC 063201	ISO #6	563	351			SEC15-T14N-R10W
AMC 063202	ISO #7	563	352			SEC23-T14N-R10W
AMC 063203	ISO #8	563	353			SEC23-T14N-R10W
AMC 063204	ISO #9	563	354			SEC23-T14N-R10W
AMC 063205	ISO #10	563	355			SEC22-T14N-R10W
AMC 063206	ISO #11	563	356			SEC22-T14N-R10W
AMC 063207	ISO #12	563	357			SEC22-T14N-R10W
AMC 063208	ISO #13	563	358			SEC15-T14N-R10W
AMC 063209	ISO #14	563	359			SEC22-T14N-R10W
AMC 063210	ISO #15	568	502			SEC15-T14N-R10W
AMC 063211	ISO #16	568	503			SEC15-T14N-R10W
AMC 079981	R & R #1	608	344			SEC19-T14N-R09W
AMC 079982	R & R #3	608	346			SEC18-T14N-R09W
AMC 079983	R & R #4	608	347			SEC19-T14N-R09W
AMC 079984	BRUCE #2	608	349			SEC19-T14N-R09W
AMC 079985	JOS #1	576	125			SEC19-T14N-R09W
AMC 079986	JOS #2	576	126			SEC19-T14N-R09W
AMC 079987	JOS #3	576	127	761	181	SEC19-T14N-R09W
AMC 079988	JOS #4	576	128			SEC19-T14N-R09W
AMC 079989	COMBINE NO. 2	511	463			SEC18-T14N-R09W
AMC 079990	L & W. NO. 1	015	228			SEC19-T14N-R09W
AMC 079991	L & W. NO. 2	015	229			SEC19-T14N-R09W
AMC 079992	L & W. NO. 6	015	233			SEC19-T14N-R09W
AMC 079993	L & W. FRACTION	015	226	761	182	SEC19-T14N-R09W
AMC 079994	POSSIBILITIES NO. 1	015	225			SEC19-T14N-R09W
AMC 159967	BM 1	1441	332			SEC26-T15N-R10W
AMC 159968	BM 2	1441	334			SEC26-T15N-R10W
AMC 305766	BEV 1	2265	277			SEC09-T14N-R09W
AMC 305767	BEV 2	2265	279			SEC09-T14N-R09W
AMC 305768	BEV 3	2265	281			SEC09-T14N-R09W
AMC 305769	BEV 4	2265	283			SEC09-T14N-R09W
AMC 305770	BEV 5	2265	285			SEC09-T14N-R09W
AMC 305771	BEV 6	2265	287			SEC09-T14N-R09W
AMC 305772	BEV 7	2265	289			SEC09-T14N-R09W
AMC 305773	BEV 8	2265	291			SEC09-T14N-R09W
AMC 305774	BEV 9	2265	293			SEC09-T14N-R09W
AMC 305775	BEV 10	2265	295			SEC09-T14N-R09W

Date: 6/27/2013

Page 5

38

EXHIBIT A

County: Yavapai

State: AZ

BLM Serial #	Claim Name	Original Recording		Amended Recording		Location
		Recording #	Page #	Recording #	Page #	
AMC 305776	BEV 11	2265	297			SEC09-T14N-R09W
AMC 305777	BEV 12	2265	299			SEC09-T14N-R09W
AMC 305778	BEV 13	2265	301			SEC09-T14N-R09W
AMC 305779	BEV 14	2265	303			SEC09-T14N-R09W
AMC 305780	BEV 15	2265	305			SEC09-T14N-R09W
AMC 305781	BEV 16	2265	307			SEC09-T14N-R09W
AMC 305782	BEV 17	2265	309			SEC09-T14N-R09W
AMC 305783	BEV 18	2265	311			SEC09-T14N-R09W
AMC 305784	BEV 19	2265	313			SEC09-T14N-R09W
AMC 305785	BEV 20	2265	315			SEC09-T14N-R09W
AMC 305786	BEV 21	2265	317			SEC09-T14N-R09W
AMC 305787	BEV 22	2265	319			SEC09-T14N-R09W
AMC 305788	BEV 23	2265	321			SEC09-T14N-R09W
AMC 305789	BEV 24	2265	323			SEC09-T14N-R09W
AMC 305790	BEV 25	2265	325			SEC09-T14N-R09W
AMC 305791	BEV 26	2265	327			SEC09-T14N-R09W
AMC 305792	BEV 27	2265	329			SEC09-T14N-R09W
AMC 305793	BEV 28	2265	331			SEC09-T14N-R09W
AMC 305794	BEV 29	2265	333			SEC09-T14N-R09W
AMC 305795	BEV 30	2265	335			SEC09-T14N-R09W
AMC 305796	BEV 31	2265	337			SEC09-T14N-R09W
AMC 305797	BEV 32	2265	339			SEC09-T14N-R09W
AMC 305798	BEV 33	2265	341			SEC09-T14N-R09W
AMC 305799	BEV 34	2265	343			SEC09-T14N-R09W
AMC 305800	BEV 35	2265	345			SEC09-T14N-R09W
AMC 305801	BEV 36	2265	347			SEC09-T14N-R09W
AMC 305802	BEV 37	2265	349			SEC09-T14N-R09W
AMC 305803	BEV 38	2265	351			SEC09-T14N-R09W
AMC 305804	BEV 39	2265	353			SEC09-T14N-R09W
AMC 305805	BEV 40	2265	355			SEC09-T14N-R09W
AMC 305806	BEV 41	2265	357			SEC09-T14N-R09W
AMC 305807	BEV 42	2265	359			SEC09-T14N-R09W
AMC 305808	BEV 43	2265	361			SEC09-T14N-R09W
AMC 305809	BEV 44	2265	363			SEC09-T14N-R09W
AMC 305810	BEV 45	2265	365			SEC09-T14N-R09W
AMC 305811	BEV 46	2265	367			SEC09-T14N-R09W
AMC 305812	BEV 47	2265	369			SEC09-T14N-R09W
AMC 305813	BEV 48	2265	371			SEC09-T14N-R09W

Date: 6/27/2013

Page 6

38

RECEIVED
BLM AZ STATE OFFICE

EXHIBIT A

County: Yavapai

State: AZ

BLM Serial #	Claim Name	Original Recording		Amended Recording		Location
		Recording #	Page #	Recording #	Page #	
AMC 305814	BEV 49	2265	373			SEC09-T14N-R09W
AMC 305815	BEV 50	2265	375			SEC09-T14N-R09W
AMC 305816	BEV 51	2265	377			SEC09-T14N-R09W
AMC 305817	BEV 52	2265	379			SEC09-T14N-R09W
AMC 305818	BEV 53	2265	381			SEC09-T14N-R09W
AMC 305819	BEV 54	2265	383			SEC09-T14N-R09W
AMC 308466	FSM #1	2297	161			SEC20-T14N-R09W
AMC 308467	FSM #2	2297	163			SEC20-T14N-R09W
AMC 308468	FSM #3	2297	165			SEC20-T14N-R09W
AMC 308469	FSM #4	2297	167			SEC20-T14N-R09W
AMC 308470	FSM #5	2297	169			SEC20-T14N-R09W
AMC 308471	FSM #6	2297	171			SEC20-T14N-R09W
AMC 308472	FSM #7	2297	173			SEC20-T14N-R09W
AMC 308473	JWH #1	2297	105			SEC07-T14N-R09W
AMC 308474	JWH #2	2297	107			SEC07-T14N-R09W
AMC 308475	JWH #3	2297	109			SEC07-T14N-R09W
AMC 308476	JWH #4	2297	111			SEC07-T14N-R09W
AMC 308477	JWH #5	2297	113			SEC07-T14N-R09W
AMC 308478	JWH #6	2297	115			SEC07-T14N-R09W
AMC 308479	JWH #7	2297	117			SEC07-T14N-R09W
AMC 308480	JWH #8	2297	119			SEC07-T14N-R09W
AMC 308481	JWH #9	2297	121			SEC07-T14N-R09W
AMC 308482	JWH #10	2297	123			SEC07-T14N-R09W
AMC 308483	JWH #11	2297	125			SEC07-T14N-R09W
AMC 308484	JWH #12	2297	127			SEC07-T14N-R09W
AMC 308485	JWH #13	2297	129			SEC07-T14N-R09W
AMC 308486	JWH #14	2297	131			SEC07-T14N-R09W
AMC 308487	JWH #15	2297	133			SEC07-T14N-R09W
AMC 308488	JWH #16	2297	135			SEC07-T14N-R09W
AMC 308489	JWH #17	2297	137			SEC07-T14N-R09W
AMC 308490	JWH #18	2297	139			SEC07-T14N-R09W
AMC 308491	JWH #19	2297	141			SEC07-T14N-R09W
AMC 308492	JWH #20	2297	143			SEC07-T14N-R09W
AMC 308493	JWH #21	2297	145			SEC18-T14N-R09W
AMC 308494	JWH #22	2297	147			SEC18-T14N-R09W
AMC 308495	JWH #23	2297	149			SEC18-T14N-R09W
AMC 308496	JWH #24	2297	151			SEC18-T14N-R09W
AMC 308497	JWH #25	2297	153			SEC18-T14N-R09W

Date: 6/27/2013

Page 7

30

EXHIBIT A

County: Yavapai

State: AZ

BLM Serial #	Claim Name	Original Recording		Amended Recording		Location
		Recording #	Page #	Recording #	Page #	
AMC 308488	JWH #26	2297	155			SEC18-T14N-R09W
AMC 308489	JWH #27	2297	157			SEC18-T14N-R09W
AMC 308500	JWH #28	2297	159			SEC18-T14N-R09W
AMC 308501	JWH #29	2298	320			SEC13-T14N-R10W
AMC 308502	JWH #30	2298	322			SEC13-T14N-R10W
AMC 308503	JWH #31	2298	324			SEC18-T14N-R09W
AMC 308504	JWH #32	2298	326			SEC18-T14N-R09W
AMC 308505	JWH #33	2298	328			SEC18-T14N-R09W
AMC 308506	JWH #34	2298	330			SEC18-T14N-R09W
AMC 308507	JWH #35	2298	332			SEC18-T14N-R09W
AMC 308508	JWH #36	2298	334			SEC18-T14N-R09W
AMC 308509	JWH #37	2298	336			SEC18-T14N-R09W
AMC 308510	JWH #38	2298	338			SEC13-T14N-R10W
AMC 308511	JWH #39	2298	340			SEC13-T14N-R10W
AMC 308512	JWH #40	2298	342			SEC13-T14N-R10W
AMC 308513	JWH #41	2298	344			SEC18-T14N-R09W
AMC 308514	JWH #42	2298	346			SEC18-T14N-R09W
AMC 308515	JWH #43	2298	348			SEC18-T14N-R09W
AMC 308516	JWH #44	2298	350			SEC18-T14N-R09W
AMC 308517	JWH #45	2298	352			SEC18-T14N-R09W
AMC 308518	JWH #46	2298	354			SEC18-T14N-R09W
AMC 308519	JWH #47	2298	356			SEC18-T14N-R09W
AMC 308520	JWH #48	2298	358			SEC18-T14N-R09W
AMC 308521	JWH #49	2298	360			SEC13-T14N-R10W
AMC 308522	JWH #50	2298	362			SEC13-T14N-R10W
AMC 308523	JWH #51	2298	364			SEC18-T14N-R09W
AMC 308524	JWH #52	2298	366			SEC18-T14N-R09W
AMC 308525	JWH #53	2298	368			SEC18-T14N-R09W
AMC 308526	JWH #54	2298	370			SEC18-T14N-R09W
AMC 308527	JWH #55	2298	372			SEC18-T14N-R09W
AMC 308528	JWH #56	2298	374			SEC18-T14N-R09W
AMC 308529	JWH #57	2298	376			SEC18-T14N-R09W
AMC 308530	JWH #58	2298	378			SEC18-T14N-R09W
AMC 308531	JWH #59	2298	380			SEC18-T14N-R09W
AMC 308532	JWH #60	2298	382			SEC18-T14N-R09W
AMC 308533	JWH #61	2298	384			SEC19-T14N-R09W
AMC 308534	JWH #62	2298	386			SEC19-T14N-R09W
AMC 308535	JWH #63	2298	388			SEC19-T14N-R09W

Date: 6/27/2013

Page 8

30

EXHIBIT A

County: Yavapai

State: AZ

BLM Serial #	Claim Name	Original Recording		Amended Recording		Location
		Recording #	Page #	Recording #	Page #	
AMC 308536	JWH #64	2298	390			SEC19-T14N-R09W
AMC 308537	JWH #65	2298	392			SEC19-T14N-R09W
AMC 308538	JWH #66	2298	394			SEC19-T14N-R09W
AMC 308539	JWH #67	2298	396			SEC19-T14N-R09W
AMC 308540	JWH #68	2298	398			SEC19-T14N-R09W
AMC 308541	JWH #69	2298	400			SEC24-T14N-R10W
AMC 308542	JWH #70	2298	402			SEC24-T14N-R10W
AMC 308543	JWH #71	2298	404			SEC24-T14N-R10W
AMC 308544	JWH #72	2298	406			SEC24-T14N-R10W
AMC 308545	JWH #73	2298	408			SEC24-T14N-R10W
AMC 308546	JWH #74	2298	410			SEC24-T14N-R10W
AMC 308547	JWH #75	2298	412			SEC24-T14N-R10W
AMC 308548	JWH #76	2298	414			SEC24-T14N-R10W
AMC 308549	JWH #77	2298	416			SEC24-T14N-R10W
AMC 317120	LAW 1	2407	887			SEC28-T15N-R10W
AMC 317121	LAW 2	2407	889			SEC28-T15N-R10W
AMC 317122	LAW 3	2407	891			SEC28-T15N-R10W
AMC 317123	LAW 4	2407	893			SEC28-T15N-R10W
AMC 317124	LAW 5	2407	895			SEC33-T15N-R10W
AMC 317125	LAW 6	2407	897			SEC33-T15N-R10W
AMC 317126	LAW 7	2407	899			SEC33-T15N-R10W
AMC 317127	LAW 8	2407	901			SEC33-T15N-R10W
AMC 317128	LAW 9	2407	903			SEC33-T15N-R10W
AMC 317129	LAW 10	2407	905			SEC33-T15N-R10W
AMC 317130	LAW 11	2407	907			SEC33-T15N-R10W
AMC 317131	LAW 12	2407	909			SEC33-T15N-R10W
AMC 317132	LAW 13	2407	911			SEC28-T15N-R10W
AMC 317133	LAW 14	2407	913			SEC28-T15N-R10W
AMC 317134	LAW 15	2407	915			SEC28-T15N-R10W
AMC 317135	LAW 16	2407	917			SEC28-T15N-R10W
AMC 317136	LAW 17	2407	919			SEC33-T15N-R10W
AMC 317137	LAW 18	2407	921			SEC33-T15N-R10W
AMC 317138	LAW 19	2407	923			SEC33-T15N-R10W
AMC 317139	LAW 20	2407	925			SEC33-T15N-R10W
AMC 317140	LAW 21	2407	927			SEC33-T15N-R10W
AMC 317141	LAW 22	2407	929			SEC33-T15N-R10W
AMC 317142	LAW 23	2407	931			SEC33-T15N-R10W
AMC 317143	LAW 24	2407	933			SEC33-T15N-R10W

Date: 6/27/2013

Page 9

38

EXHIBIT A

County: Yavapai

State: AZ

BLM Serial #	Claim Name	Original Recording		Amended Recording		Location
		Recording #	Page #	Recording #	Page #	
AMC 317144	LAW 25	2407	934			SEC28-T15N-R10W
AMC 317145	LAW 26	2407	936			SEC28-T15N-R10W
AMC 317146	LAW 27	2407	938			SEC28-T15N-R10W
AMC 317147	LAW 28	2407	940			SEC28-T15N-R10W
AMC 317148	LAW 29	2407	942			SEC28-T15N-R10W
AMC 317149	LAW 30	2407	943			SEC28-T15N-R10W
AMC 317150	LAW 31	2407	945			SEC28-T15N-R10W
AMC 317151	LAW 32	2407	947			SEC28-T15N-R10W
AMC 317152	LAW 33	2407	949			SEC33-T15N-R10W
AMC 317153	LAW 34	2407	951			SEC33-T15N-R10W
AMC 317154	LAW 35	2407	953			SEC33-T15N-R10W
AMC 317155	LAW 36	2407	955			SEC33-T15N-R10W
AMC 317156	LAW 37	2407	957			SEC33-T15N-R10W
AMC 317157	LAW 38	2407	959			SEC33-T15N-R10W
AMC 317158	LAW 39	2407	961			SEC33-T15N-R10W
AMC 317159	LAW 40	2407	963			SEC33-T15N-R10W
AMC 317160	LAW 41	2407	965			SEC28-T15N-R10W
AMC 317161	LAW 42	2407	967			SEC28-T15N-R10W
AMC 317162	LAW 43	2407	969			SEC28-T15N-R10W
AMC 317163	LAW 44	2407	971			SEC28-T15N-R10W
AMC 317164	LAW 45	2407	973			SEC28-T15N-R10W
AMC 317165	LAW 46	2407	975			SEC28-T15N-R10W
AMC 317166	LAW 47	2407	977			SEC28-T15N-R10W
AMC 317167	LAW 48	2407	979			SEC28-T15N-R10W
AMC 317168	LAW 49	2407	981			SEC33-T15N-R10W
AMC 317169	LAW 50	2407	983			SEC33-T15N-R10W
AMC 317170	LAW 51	2407	985			SEC33-T15N-R10W
AMC 317171	LAW 52	2407	987			SEC33-T15N-R10W
AMC 317172	LAW 53	2407	989			SEC33-T15N-R10W
AMC 317173	LAW 54	2407	991			SEC33-T15N-R10W
AMC 317174	LAW 55	2407	993			SEC33-T15N-R10W
AMC 317175	LAW 56	2407	995			SEC33-T15N-R10W
AMC 317176	LAW 57	2407	997			SEC28-T15N-R10W
AMC 317177	LAW 58	2407	999			SEC28-T15N-R10W
AMC 317178	LAW 59	2408	1			SEC28-T15N-R10W
AMC 317179	LAW 60	2408	3			SEC28-T15N-R10W
AMC 317180	LAW 61	2408	5			SEC28-T15N-R10W
AMC 317181	LAW 62	2408	7			SEC28-T15N-R10W

Date: 6/27/2013

Page 10

38

EXHIBIT A

County: Yavapai

State: AZ

BLM Serial #	Claim Name	Original Recording		Amended Recording		Location
		Recording #	Page #	Recording #	Page #	
AMC 317182	LAW 63	2408	9			SEC28-T15N-R10W
AMC 317183	LAW 64	2408	11			SEC28-T15N-R10W
AMC 317184	LAW 65	2408	13			SEC33-T15N-R10W
AMC 317185	LAW 66	2408	15			SEC33-T15N-R10W
AMC 317186	LAW 67	2408	17			SEC33-T15N-R10W
AMC 317187	LAW 68	2408	19			SEC33-T15N-R10W
AMC 317188	LAW 69	2408	21			SEC33-T15N-R10W
AMC 317189	LAW 70	2408	23			SEC33-T15N-R10W
AMC 317190	LAW 71	2408	25			SEC33-T15N-R10W
AMC 317191	LAW 72	2408	27			SEC33-T15N-R10W
AMC 317192	LAW 73	2408	29			SEC28-T15N-R10W
AMC 317193	LAW 74	2408	31			SEC28-T15N-R10W
AMC 317194	LAW 75	2408	33			SEC28-T15N-R10W
AMC 317195	LAW 76	2408	35			SEC28-T15N-R10W
AMC 317196	LAW 77	2408	37			SEC28-T15N-R10W
AMC 317197	LAW 78	2408	39			SEC28-T15N-R10W
AMC 317198	LAW 79	2408	41			SEC28-T15N-R10W
AMC 317199	LAW 80	2408	43			SEC28-T15N-R10W
AMC 317200	LAW 81	2408	45			SEC33-T15N-R10W
AMC 317201	LAW 82	2408	47			SEC33-T15N-R10W
AMC 317202	LAW 83	2408	49			SEC33-T15N-R10W
AMC 317203	LAW 84	2408	51			SEC33-T15N-R10W
AMC 317204	LAW 85	2408	53			SEC33-T15N-R10W
AMC 317205	LAW 86	2408	55			SEC33-T15N-R10W
AMC 317206	LAW 87	2408	57			SEC33-T15N-R10W
AMC 317207	LAW 88	2408	59			SEC33-T15N-R10W
AMC 317208	LAW 89	2408	61			SEC28-T15N-R10W
AMC 317209	LAW 90	2408	63			SEC28-T15N-R10W
AMC 317210	LAW 91	2408	65			SEC28-T15N-R10W
AMC 317211	LAW 92	2408	67			SEC28-T15N-R10W
AMC 317212	LAW 93	2408	69			SEC28-T15N-R10W
AMC 317213	LAW 94	2408	71			SEC28-T15N-R10W
AMC 317214	LAW 95	2408	73			SEC28-T15N-R10W
AMC 317215	LAW 96	2408	75			SEC28-T15N-R10W
AMC 317216	LAW 97	2408	77			SEC33-T15N-R10W
AMC 317217	LAW 98	2408	79			SEC33-T15N-R10W
AMC 317218	LAW 99	2408	81			SEC33-T15N-R10W
AMC 317219	LAW 100	2408	83			SEC33-T15N-R10W

Date: 6/27/2013

38

EXHIBIT A

County: Yavapai

State: AZ

BLM Serial #	Claim Name	Original Recording		Amended Recording		Location
		Recording #	Page #	Recording #	Page #	
AMC 317220	LAW 101	2408	85			SEC33-T15N-R10W
AMC 317221	LAW 102	2408	87			SEC33-T15N-R10W
AMC 317222	LAW 103	2408	89			SEC33-T15N-R10W
AMC 317223	LAW 104	2408	91			SEC33-T15N-R10W
AMC 317224	LAW 105	2408	93			SEC28-T15N-R10W
AMC 317225	LAW 106	2408	95			SEC28-T15N-R10W
AMC 317226	LAW 107	2408	97			SEC28-T15N-R10W
AMC 317227	LAW 108	2408	99			SEC28-T15N-R10W
AMC 317228	LAW 109	2408	101			SEC28-T15N-R10W
AMC 317229	LAW 110	2408	103			SEC28-T15N-R10W
AMC 317230	LAW 111	2408	105			SEC28-T15N-R10W
AMC 317231	LAW 112	2408	107			SEC28-T15N-R10W
AMC 317232	LAW 113	2408	109			SEC33-T15N-R10W
AMC 317233	LAW 114	2408	111			SEC33-T15N-R10W
AMC 317234	LAW 115	2408	113			SEC33-T15N-R10W
AMC 317235	LAW 116	2408	115			SEC33-T15N-R10W
AMC 317236	LAW 117	2408	117			SEC33-T15N-R10W
AMC 317237	LAW 118	2408	119			SEC33-T15N-R10W
AMC 317238	LAW 119	2408	121			SEC33-T15N-R10W
AMC 317239	LAW 120	2408	123			SEC33-T15N-R10W
AMC 317240	LAW 121	2408	125			SEC27-T15N-R10W
AMC 317241	LAW 122	2408	127			SEC27-T15N-R10W
AMC 317242	LAW 123	2408	129			SEC27-T15N-R10W
AMC 317243	LAW 124	2408	131			SEC27-T15N-R10W
AMC 317244	LAW 125	2408	133			SEC27-T15N-R10W
AMC 317245	LAW 126	2408	135			SEC27-T15N-R10W
AMC 317246	LAW 127	2408	137			SEC27-T15N-R10W
AMC 317247	LAW 128	2408	139			SEC27-T15N-R10W
AMC 317248	LAW 129	2408	141			SEC34-T15N-R10W
AMC 317249	LAW 130	2408	143			SEC34-T15N-R10W
AMC 317250	LAW 131	2408	145			SEC34-T15N-R10W
AMC 317251	LAW 132	2408	147			SEC34-T15N-R10W
AMC 317252	LAW 133	2408	149			SEC34-T15N-R10W
AMC 317253	LAW 134	2408	151			SEC34-T15N-R10W
AMC 317254	LAW 135	2408	153			SEC34-T15N-R10W
AMC 317255	LAW 136	2408	155			SEC34-T15N-R10W
AMC 317256	LAW 137	2408	157			SEC34-T15N-R10W
AMC 317257	LAW 138	2408	159			SEC34-T15N-R10W

Date: 6/27/2013

38

EXHIBIT A

County: Yavapai

State: AZ

BLM Serial #	Claim Name	Original Recording		Amended Recording		Location
		Recording #	Page #	Recording #	Page #	
AMC 317258	LAW 139	2408	161			SEC34-T15N-R10W
AMC 317259	LAW 140	2408	163			SEC34-T15N-R10W
AMC 317260	LAW 141	2408	165			SEC34-T15N-R10W
AMC 317261	LAW 142	2408	167			SEC34-T15N-R10W
AMC 317262	LAW 143	2408	169			SEC34-T15N-R10W
AMC 317263	LAW 144	2408	171			SEC34-T15N-R10W
AMC 317268	LAW 149	2408	181			SEC34-T15N-R10W
AMC 317269	LAW 150	2408	183			SEC34-T15N-R10W
AMC 317270	LAW 151	2408	185			SEC34-T15N-R10W
AMC 317271	LAW 152	2408	187			SEC34-T15N-R10W
AMC 317276	LAW 157	2408	197			SEC34-T15N-R10W
AMC 317277	LAW 158	2408	199			SEC34-T15N-R10W
AMC 317278	LAW 159	2408	201			SEC34-T15N-R10W
AMC 317279	LAW 160	2408	203			SEC34-T15N-R10W
AMC 317284	LAW 165	2408	213			SEC35-T15N-R10W
AMC 317285	LAW 166	2408	215			SEC35-T15N-R10W
AMC 317286	LAW 167	2408	217			SEC35-T15N-R10W
AMC 317287	LAW 168	2408	219			SEC35-T15N-R10W
AMC 317292	LAW 173	2408	229			SEC35-T15N-R10W
AMC 317293	LAW 174	2408	231			SEC35-T15N-R10W
AMC 317294	LAW 175	2408	233			SEC35-T15N-R10W
AMC 317295	LAW 176	2408	235			SEC35-T15N-R10W
AMC 317296	LAW 177	2408	237			SEC35-T15N-R10W
AMC 317297	LAW 178	2408	239			SEC35-T15N-R10W
AMC 317298	LAW 179	2408	241			SEC35-T15N-R10W
AMC 317299	LAW 180	2408	243			SEC35-T15N-R10W
AMC 317300	LAW 181	2408	245			SEC35-T15N-R10W
AMC 317301	LAW 182	2408	247			SEC35-T15N-R10W
AMC 317302	LAW 183	2408	249			SEC35-T15N-R10W
AMC 317303	LAW 184	2408	251			SEC35-T15N-R10W
AMC 317304	LAW 185	2408	253			SEC35-T15N-R10W
AMC 317305	LAW 186	2408	255			SEC35-T15N-R10W
AMC 317306	LAW 187	2408	257			SEC35-T15N-R10W
AMC 317307	LAW 188	2408	259			SEC35-T15N-R10W
AMC 317308	LAW 189	2408	261			SEC35-T15N-R10W
AMC 317309	LAW 190	2408	263			SEC35-T15N-R10W
AMC 317310	LAW 191	2408	265			SEC35-T15N-R10W
AMC 317311	LAW 192	2408	267			SEC35-T15N-R10W

Date: 6/27/2013

Page 13

38

EXHIBIT A

County: Yavapai

State: AZ

BLM Serial #	Claim Name	Original Recording		Amended Recording		Location
		Recording #	Page #	Recording #	Page #	
AMC 317312	LAW 193	2408	269			SEC26-T15N-R10W
AMC 317313	LAW 194	2408	271			SEC26-T15N-R10W
AMC 317314	LAW 195	2408	273			SEC26-T15N-R10W
AMC 317315	LAW 196	2408	275			SEC26-T15N-R10W
AMC 317316	LAW 197	2408	277			SEC35-T15N-R10W
AMC 317317	LAW 198	2408	279			SEC35-T15N-R10W
AMC 317318	LAW 199	2408	281			SEC35-T15N-R10W
AMC 317319	LAW 200	2408	283			SEC35-T15N-R10W
AMC 317320	LAW 201	2408	285			SEC35-T15N-R10W
AMC 317321	LAW 202	2408	287			SEC35-T15N-R10W
AMC 317322	LAW 203	2408	289			SEC35-T15N-R10W
AMC 317323	LAW 204	2408	291			SEC35-T15N-R10W
AMC 317324	LAW 205	2408	293			SEC26-T15N-R10W
AMC 317325	LAW 206	2408	295			SEC26-T15N-R10W
AMC 317326	LAW 207	2408	297			SEC26-T15N-R10W
AMC 317327	LAW 208	2408	299			SEC35-T15N-R10W
AMC 317328	LAW 209	2408	301			SEC35-T15N-R10W
AMC 317329	LAW 210	2408	303			SEC35-T15N-R10W
AMC 317330	LAW 211	2408	305			SEC35-T15N-R10W
AMC 317331	LAW 212	2408	307			SEC35-T15N-R10W
AMC 317332	LAW 213	2408	309			SEC35-T15N-R10W
AMC 317333	LAW 214	2408	311			SEC35-T15N-R10W
AMC 317334	LAW 215	2408	313			SEC35-T15N-R10W
AMC 317335	LAW 216	2408	315			SEC26-T15N-R10W
AMC 317336	LAW 217	2408	317			SEC26-T15N-R10W
AMC 317337	LAW 218	2408	319			SEC26-T15N-R10W
AMC 317338	LAW 219	2408	321			SEC26-T15N-R10W
AMC 317339	LAW 220	2408	323			SEC35-T15N-R10W
AMC 317340	LAW 221	2408	325			SEC35-T15N-R10W
AMC 317341	LAW 222	2408	327			SEC35-T15N-R10W
AMC 317342	LAW 223	2408	329			SEC35-T15N-R10W
AMC 317343	LAW 224	2408	331			SEC35-T15N-R10W
AMC 317344	LAW 225	2408	333			SEC35-T15N-R10W
AMC 317345	LAW 226	2408	335			SEC35-T15N-R10W
AMC 317346	LAW 227	2408	337			SEC35-T15N-R10W
AMC 317347	LAW 228	2408	339			SEC26-T15N-R10W
AMC 317348	LAW 229	2408	341			SEC26-T15N-R10W
AMC 317349	LAW 230	2408	343			SEC26-T15N-R10W

Date: 6/27/2013

Page 14

38

EXHIBIT A

County: Yavapai

State: AZ

BLM Serial #	Claim Name	Original Recording		Amended Recording		Location
		Recording #	Page #	Recording #	Page #	
AMC 317350	LAW 231	2408	345			SEC26-T15N-R10W
AMC 317351	LAW 232	2408	347			SEC26-T15N-R10W
AMC 317352	LAW 233	2408	349			SEC35-T15N-R10W
AMC 317353	LAW 234	2408	351			SEC35-T15N-R10W
AMC 317354	LAW 235	2408	353			SEC35-T15N-R10W
AMC 317355	LAW 236	2408	355			SEC35-T15N-R10W
AMC 317356	LAW 237	2408	357			SEC35-T15N-R10W
AMC 317357	LAW 238	2408	359			SEC35-T15N-R10W
AMC 317358	LAW 239	2408	361			SEC35-T15N-R10W
AMC 317359	LAW 240	2408	363			SEC35-T15N-R10W
AMC 322631	JWH 80	2494	611			SEC07-T14N-R09W
AMC 322632	JWH 81	2494	613			SEC07-T14N-R09W
AMC 322633	JWH 82	2494	615			SEC07-T14N-R09W
AMC 322634	JWH 83	2494	617			SEC07-T14N-R09W
AMC 362070	KIM-1	4166	88			SEC09-T14N-R09W
AMC 362071	KIM-2	4166	89			SEC09-T14N-R09W
AMC 362072	KIM-3	4166	90			SEC09-T14N-R09W
AMC 362073	KIM-4	4166	91			SEC09-T14N-R09W
AMC 362074	KIM-5	4166	92			SEC09-T14N-R09W
AMC 362075	KIM-6	4166	93			SEC09-T14N-R09W
AMC 362076	KIM-7	4166	94			SEC09-T14N-R09W
AMC 362077	KIM-8	4166	95			SEC09-T14N-R09W
AMC 362078	KIM-9	4166	96			SEC09-T14N-R09W
AMC 362079	KIM-10	4166	97			SEC09-T14N-R09W
AMC 362080	KIM-11	4166	98			SEC09-T14N-R09W
AMC 362081	KIM-12	4166	99			SEC09-T14N-R09W
AMC 362082	KIM-13	4166	100			SEC09-T14N-R09W
AMC 362083	KIM-14	4166	101			SEC09-T14N-R09W
AMC 362084	KIM-15	4166	102			SEC09-T14N-R09W
AMC 362085	KIM-16	4166	103			SEC09-T14N-R09W
AMC 362086	KIM-17	4166	104			SEC09-T14N-R09W
AMC 362087	KIM-18	4166	105			SEC08-T14N-R09W
AMC 362088	KIM-19	4166	106			SEC08-T14N-R09W
AMC 362089	KIM-20	4166	107			SEC08-T14N-R09W
AMC 362090	KIM-21	4166	108			SEC08-T14N-R09W
AMC 362093	KIM-24	4166	111			SEC08-T14N-R09W
AMC 362094	KIM-25	4166	112			SEC08-T14N-R09W
AMC 362095	KIM-26	4166	113			SEC08-T14N-R09W

Date: 6/27/2013

Page 15

38

EXHIBIT A

County: Yavapai

State: AZ

BLM Serial #	Claim Name	Original Recording		Amended Recording		Location
		Recording #	Page #	Recording #	Page #	
AMC 362096	KIM-27	4166	114			SEC08-T14N-R09W
AMC 362097	KIM-28	4166	115			SEC08-T14N-R09W
AMC 362100	KIM-31	4166	118			SEC09-T14N-R09W
AMC 362101	KIM-32	4166	119			SEC09-T14N-R09W
AMC 362102	KIM-33	4166	120			SEC09-T14N-R09W
AMC 364582	WP-1	4214	518			SEC08-T14N-R09W
AMC 364583	WP-2	4214	519			SEC08-T14N-R09W
AMC 364584	WP-3	4214	520			SEC08-T14N-R09W
AMC 364585	WP-4	4214	521			SEC08-T14N-R09W
AMC 364586	WP-5	4214	522			SEC08-T14N-R09W
AMC 364587	WP-6	4214	523			SEC08-T14N-R09W
AMC 364588	WP-7	4214	524			SEC08-T14N-R09W
AMC 364595	WP-14	4214	531			SEC08-T14N-R09W
AMC 364597	WP-16	4214	533			SEC08-T14N-R09W
AMC 366984	WP-25	4302	836			SEC08-T14N-R09W
AMC 366987	WP-28	4302	838			SEC08-T14N-R09W
AMC 397200	LTB-7	4680	541			SEC08-T14N-R09W
AMC 397202	LTB-9	4680	543			SEC08-T14N-R09W
AMC 397204	LTB-11	4680	545			SEC08-T14N-R09W
AMC 397205	LTB-12	4680	546			SEC08-T14N-R09W
AMC 397206	LTB-13	4680	547			SEC08-T14N-R09W
AMC 397207	LTB-14	4680	548			SEC08-T14N-R09W
AMC 397208	LTB-15	4680	549			SEC08-T14N-R09W
AMC 397209	LTB-16	4680	550			SEC08-T14N-R09W
AMC 397210	LTB-17	4680	551			SEC08-T14N-R09W
AMC 397214	LTB-21	4680	555			SEC17-T14N-R09W
AMC 397220	LTB-27	4680	561			SEC17-T14N-R09W
AMC 403441	PMB 1	4781	486			SEC17-T14N-R09W
AMC 403442	PMB 2	4781	487			SEC17-T14N-R09W
AMC 403443	PMB 3	4781	488			SEC17-T14N-R09W
AMC 403444	PMB 4	4781	489			SEC17-T14N-R09W
AMC 403445	PMB 5	4781	490			SEC17-T14N-R09W
AMC 403446	PMB 6	4781	491			SEC17-T14N-R09W
AMC 403447	PMB 7	4781	492			SEC17-T14N-R09W
AMC 403448	PMB 8	4781	493			SEC17-T14N-R09W
AMC 403450	PMB 10	4781	495			SEC17-T14N-R09W
AMC 403451	PMB 11	4781	496			SEC17-T14N-R09W
AMC 403452	PMB 12	4781	497			SEC17-T14N-R09W

Date: 6/27/2013

Page 16

38

EXHIBIT A

County: Yavapai

State: AZ

BLM Serial #	Claim Name	Original Recording		Amended Recording		Location
		Recording #	Page #	Recording #	Page #	
AMC 403453	PMB 13	4781	498			SEC17-T14N-R09W
AMC 403454	PMB 14	4781	499			SEC17-T14N-R09W
AMC 403455	PMB 15	4781	500			SEC17-T14N-R09W
AMC 403456	PMB 16	4781	501			SEC17-T14N-R09W
AMC 403457	PMB 17	4781	502			SEC17-T14N-R09W
AMC 403458	PMB 18	4781	503			SEC17-T14N-R09W
AMC 403459	PMB 19	4781	504			SEC17-T14N-R09W
AMC 403460	PMB 20	4781	505			SEC17-T14N-R09W
AMC 403461	PMB 21	4781	506			SEC17-T14N-R09W
AMC 403464	PMB 24	4781	509			SEC17-T14N-R09W
AMC 403465	PMB 25	4781	510			SEC17-T14N-R09W
AMC 403466	PMB 26	4781	511			SEC17-T14N-R09W
AMC 403467	PMB 27	4781	512			SEC17-T14N-R09W
AMC 403468	PMB 28	4781	513			SEC17-T14N-R09W
AMC 403469	PMB 29	4781	514			SEC17-T14N-R09W
AMC 403470	PMB 30	4781	515			SEC17-T14N-R09W
AMC 403471	PMB 31	4781	516			SEC17-T14N-R09W
AMC 403472	PMB 32	4781	517			SEC17-T14N-R09W
AMC 403477	PMB 37	4781	522			SEC17-T14N-R09W
AMC 403478	PMB 38	4781	523			SEC17-T14N-R09W
AMC 403479	PMB 39	4781	524			SEC17-T14N-R09W
AMC 403480	PMB 40	4781	525			SEC17-T14N-R09W
AMC 403481	PMB 41	4781	526			SEC17-T14N-R09W
AMC 403485	PMB 45	4781	530			SEC17-T14N-R09W
AMC 403486	PMB 46	4781	531			SEC17-T14N-R09W
AMC 403487	PMB 47	4781	532			SEC17-T14N-R09W
AMC 413793	MPC 1	4861	238			SEC16-T14N-R09W
AMC 413794	MPC 2	4861	239			SEC16-T14N-R09W
AMC 413795	MPC 3	4861	240			SEC16-T14N-R09W
AMC 413796	MPC 4	4861	241			SEC16-T14N-R09W
AMC 413797	MPC 5	4861	242			SEC16-T14N-R09W
AMC 413798	MPC 6	4861	243			SEC16-T14N-R09W
AMC 413799	MPC 7	4861	244			SEC16-T14N-R09W
AMC 413800	MPC 8	4861	245			SEC16-T14N-R09W
AMC 413801	MPC 9	4861	246			SEC16-T14N-R09W
AMC 413802	MPC 10	4861	247			SEC16-T14N-R09W
AMC 413803	MPC 11	4861	248			SEC16-T14N-R09W
AMC 413804	MPC 12	4861	249			SEC16-T14N-R09W

Date: 6/27/2013

Page 17

38

EXHIBIT A

County: Yavapai

State: AZ

BLM Serial #	Claim Name	Original Recording		Amended Recording		Location
		Recording #	Page #	Recording #	Page #	
AMC 413805	MPC 13	4861	250			SEC16-T14N-R09W
AMC 413806	MPC 14	4861	251			SEC16-T14N-R09W
AMC 413807	MPC 15	4861	252			SEC16-T14N-R09W
AMC 413808	MPC 16	4861	253			SEC16-T14N-R09W
AMC 413809	MPC 17	4861	254			SEC16-T14N-R09W
AMC 413810	MPC 18	4861	255			SEC16-T14N-R09W
AMC 413811	MPC 19	4861	256			SEC16-T14N-R09W
AMC 413812	MPC 20	4861	257			SEC16-T14N-R09W
AMC 413813	MPC 21	4861	258			SEC16-T14N-R09W
AMC 413814	MPC 22	4861	259			SEC16-T14N-R09W
AMC 413815	MPC 23	4861	260			SEC16-T14N-R09W
AMC 413816	MPC 24	4861	261			SEC16-T14N-R09W
AMC 413817	MPC 25	4861	262			SEC16-T14N-R09W
AMC 413818	MPC 26	4861	263			SEC16-T14N-R09W
AMC 413819	MPC 27	4861	264			SEC16-T14N-R09W
AMC 413820	MPC 28	4861	265			SEC16-T14N-R09W
AMC 413821	MPC 29	4861	266			SEC16-T14N-R09W
AMC 413822	MPC 30	4861	267			SEC16-T14N-R09W
AMC 413823	MPC 31	4861	268			SEC16-T14N-R09W
AMC 413824	MPC 32	4861	269			SEC16-T14N-R09W
AMC 413825	MPC 33	4861	270			SEC16-T14N-R09W
AMC 413826	MPC 34	4861	271			SEC16-T14N-R09W
AMC 413827	MPC 35	4861	272			SEC16-T14N-R09W
AMC 413828	MPC 36	4861	273			SEC16-T14N-R09W
AMC 413829	MPC 37	4861	274			SEC16-T14N-R09W
AMC 413830	MPC 38	4861	275			SEC16-T14N-R09W
AMC 413831	MPC 39	4861	276			SEC16-T14N-R09W
AMC 413832	MPC 40	4861	277			SEC16-T14N-R09W
AMC 413833	MPC 41	4861	278			SEC16-T14N-R09W
AMC 413834	MPC 42	4861	279			SEC16-T14N-R09W
AMC 413835	MPC 43	4861	280			SEC16-T14N-R09W
AMC 413836	MPC 44	4861	281			SEC16-T14N-R09W
AMC 413837	MPC 45	4861	282			SEC16-T14N-R09W
AMC 413838	MPC 46	4861	283			SEC16-T14N-R09W
AMC 413839	MPC 47	4861	284			SEC16-T14N-R09W
AMC 413840	MPC 48	4861	285			SEC16-T14N-R09W
AMC 413841	MPC 49	4861	286			SEC16-T14N-R09W
AMC 413842	MPC 50	4861	287			SEC16-T14N-R09W

Date: 6/27/2013

Page 18

38

EXHIBIT A

County: Yavapai

State: AZ

BLM Serial #	Claim Name	Original Recording		Amended Recording		Location
		Recording #	Page #	Recording #	Page #	
AMC 413843	MPC 51	4861	288			SEC16-T14N-R09W
AMC 413844	MPC 52	4861	289			SEC16-T14N-R09W
AMC 413845	MPC 53	4861	290			SEC16-T14N-R09W
AMC 413846	MPC 54	4861	291			SEC16-T14N-R09W
AMC 413847	MPC 55	4861	292			SEC16-T14N-R09W
AMC 413848	MPC 56	4861	293			SEC16-T14N-R09W
AMC 413849	MPC 57	4861	294			SEC16-T14N-R09W
AMC 413850	MPC 58	4861	295			SEC16-T14N-R09W
AMC 413851	MPC 59	4861	296			SEC16-T14N-R09W
AMC 413852	MPC 60	4861	297			SEC16-T14N-R09W
AMC 413853	MPC 61	4861	298			SEC16-T14N-R09W
AMC 413854	MPC 62	4861	299			SEC16-T14N-R09W
AMC 413855	MPC 63	4861	300			SEC16-T14N-R09W
AMC 413856	MPC 64	4861	301			SEC16-T14N-R09W
AMC 413857	MPC 65	4861	302			SEC16-T14N-R09W
AMC 413858	MPC 66	4861	303			SEC16-T14N-R09W
AMC 413859	MPC 67	4861	304			SEC16-T14N-R09W
AMC 413860	MPC 68	4861	305			SEC16-T14N-R09W
AMC 413861	MPC 69	4861	306			SEC16-T14N-R09W
AMC 413862	MPC 70	4861	307			SEC16-T14N-R09W
AMC 413863	MPC 71	4861	308			SEC16-T14N-R09W
AMC 413864	MPC 72	4861	309			SEC16-T14N-R09W
AMC 413865	MPC 73	4861	310			SEC16-T14N-R09W
AMC 413866	MPC 74	4861	311			SEC16-T14N-R09W
AMC 413867	MPC 75	4861	312			SEC16-T14N-R09W
AMC 413868	MPC 76	4861	313			SEC16-T14N-R09W
AMC 413869	MPC 77	4861	314			SEC16-T14N-R09W
AMC 413870	MPC 78	4861	315			SEC16-T14N-R09W
AMC 413871	MPC 79	4861	316			SEC16-T14N-R09W
AMC 413872	MPC 80	4861	317			SEC16-T14N-R09W
AMC 413873	MPC 81	4861	318			SEC16-T14N-R09W
AMC 413874	MPC 82	4861	319			SEC16-T14N-R09W
AMC 413875	MPC 83	4861	320			SEC16-T14N-R09W
AMC 413876	MPC 84	4861	321			SEC16-T14N-R09W
AMC 413877	MPC 85	4861	322			SEC16-T14N-R09W
AMC 413878	MPC 86	4861	323			SEC16-T14N-R09W
AMC 413879	MPC 87	4861	324			SEC16-T14N-R09W
AMC 413880	MPC 88	4861	325			SEC16-T14N-R09W

Date: 6/27/2013

Page 19

30

EXHIBIT A

County: Yavapai

State: AZ

BLM Serial #	Claim Name	Original Recording		Amended Recording		Location
		Recording #	Page #	Recording #	Page #	
AMC 413881	MPC 89	4861	326			SEC16-T14N-R09W
AMC 413882	MPC 90	4861	327			SEC16-T14N-R09W
AMC 413883	MPC 91	4861	328			SEC16-T14N-R09W
AMC 413884	MPC 92	4861	329			SEC16-T14N-R09W
AMC 413885	MPC 93	4861	330			SEC16-T14N-R09W
AMC 413886	MPC 94	4861	331			SEC16-T14N-R09W
AMC 413887	MPC 95	4861	332			SEC16-T14N-R09W
AMC 413888	MPC 96	4861	333			SEC16-T14N-R09W
AMC 413889	MPC 97	4861	334			SEC16-T14N-R09W
AMC 413890	MPC 98	4861	335			SEC16-T14N-R09W
AMC 413891	MPC 99	4861	336			SEC16-T14N-R09W
AMC 413892	MPC 100	4861	337			SEC16-T14N-R09W
AMC 413893	MPC 101	4861	338			SEC16-T14N-R09W
AMC 413894	MPC 102	4861	339			SEC16-T14N-R09W
AMC 413895	MPC 103	4861	340			SEC16-T14N-R09W
AMC 413896	MPC 104	4861	341			SEC16-T14N-R09W
AMC 413897	MPC 105	4861	342			SEC16-T14N-R09W
AMC 413898	MPC 106	4861	343			SEC16-T14N-R09W
AMC 413899	MPC 107	4861	344			SEC16-T14N-R09W
AMC 413900	MPC 108	4861	345			SEC16-T14N-R09W
AMC 413901	MPC 109	4861	346			SEC16-T14N-R09W
AMC 413902	MPC 110	4861	347			SEC16-T14N-R09W
AMC 413903	MPC 111	4861	348			SEC16-T14N-R09W
AMC 413904	MPC 112	4861	349			SEC16-T14N-R09W
AMC 413905	MPC 113	4861	350			SEC16-T14N-R09W
AMC 413906	MPC 114	4861	351			SEC16-T14N-R09W
AMC 413907	MPC 115	4861	352			SEC16-T14N-R09W
AMC 413908	MPC 116	4861	353			SEC16-T14N-R09W
AMC 413909	MPC 117	4861	354			SEC16-T14N-R09W
AMC 413910	MPC 118	4861	355			SEC16-T14N-R09W
AMC 413911	MPC 119	4861	356			SEC16-T14N-R09W
AMC 413912	MPC 120	4861	357			SEC16-T14N-R09W
AMC 413913	MPC 121	4861	358			SEC16-T14N-R09W
AMC 413914	MPC 122	4861	359			SEC16-T14N-R09W
AMC 413915	MPC 123	4861	360			SEC16-T14N-R09W
AMC 413916	MPC 124	4861	361			SEC16-T14N-R09W
AMC 413917	MPC 125	4861	362			SEC16-T14N-R09W
AMC 413918	MPC 126	4861	363			SEC16-T14N-R09W

Date: 6/27/2013

Page 20

30

RECEIVED
BLM AZ STATE OFFICE

EXHIBIT A

County: Yavapai

State: AZ

BLM Serial #	Claim Name	Original Recording		Amended Recording		Location
		Recording #	Page #	Recording #	Page #	
AMC 418739	Cowboy Wash-16	4924	196			SEC26-T14N-R09W
AMC 418740	Cowboy Wash-17	4924	197			SEC26-T14N-R09W
AMC 418741	Cowboy Wash-18	4924	198			SEC26-T14N-R09W
AMC 418766	Cowboy Wash-43	4924	223			SEC26-T14N-R09W
AMC 418767	Cowboy Wash-44	4924	224			SEC26-T14N-R09W
AMC 418768	Cowboy Wash-45	4924	225			SEC26-T14N-R09W
AMC 418824	GAP-1	4924	97			SEC09-T14N-R09W
AMC 418825	GAP-2	4924	98			SEC09-T14N-R09W
AMC 418826	GAP-3	4924	99			SEC09-T14N-R09W
AMC 418827	GAP-4	4924	100			SEC09-T14N-R09W
AMC 418933	Miller Mountain-26	4924	306			SEC27-T14N-R09W
AMC 418934	Miller Mountain-27	4924	307			SEC27-T14N-R09W
AMC 418935	Miller Mountain-28	4924	308			SEC27-T14N-R09W
AMC 418936	Miller Mountain-29	4924	309			SEC27-T14N-R09W
AMC 418937	Miller Mountain-30	4924	310			SEC27-T14N-R09W
AMC 418938	Miller Mountain-31	4924	311			SEC27-T14N-R09W
AMC 418939	Miller Mountain-32	4924	312			SEC27-T14N-R09W
AMC 418940	Miller Mountain-33	4924	313			SEC27-T14N-R09W
AMC 418941	Miller Mountain-34	4924	314			SEC27-T14N-R09W
AMC 418942	Miller Mountain-35	4924	315			SEC27-T14N-R09W
AMC 418963	Miller Mountain-56	4924	336			SEC27-T14N-R09W
AMC 418964	Miller Mountain-57	4924	337			SEC27-T14N-R09W
AMC 418965	Miller Mountain-58	4924	338			SEC27-T14N-R09W
AMC 418966	Miller Mountain-59	4924	339			SEC27-T14N-R09W
AMC 418967	Miller Mountain-60	4924	340			SEC27-T14N-R09W
AMC 422704	RPC-001	4951	109			SEC30-T14.5N-R08W
AMC 422705	RPC-002	4951	110			SEC30-T14.5N-R08W
AMC 422706	RPC-003	4951	111			SEC30-T14.5N-R08W
AMC 422707	RPC-004	4951	112			SEC30-T14.5N-R08W
AMC 422708	RPC-005	4951	113			SEC30-T14.5N-R08W
AMC 422709	RPC-006	4951	114			SEC30-T14.5N-R08W
AMC 422710	RPC-007	4951	115			SEC30-T14.5N-R08W
AMC 422711	RPC-008	4951	116			SEC30-T14.5N-R08W
AMC 422712	RPC-009	4951	117			SEC30-T14.5N-R08W
AMC 422713	RPC-010	4951	118			SEC30-T14.5N-R08W
AMC 422714	RPC-011	4951	119			SEC30-T14.5N-R08W
AMC 422715	RPC-012	4951	120			SEC30-T14.5N-R08W
AMC 422716	RPC-013	4951	121			SEC30-T14.5N-R08W

Date: 6/27/2013

Page 21

38

EXHIBIT A

County: Yavapai

State: AZ

BLM Serial #	Claim Name	Original Recording		Amended Recording		Location
		Recording #	Page #	Recording #	Page #	
AMC 422717	RPC-014	4951	122			SEC30-T14.5N-R08W
AMC 422718	RPC-015	4951	123			SEC30-T14.5N-R08W
AMC 422719	RPC-016	4951	124			SEC30-T14.5N-R08W
AMC 422720	RPC-017	4951	125			SEC30-T14.5N-R08W
AMC 422721	RPC-018	4951	126			SEC30-T14.5N-R08W
AMC 422722	RPC-019	4951	127			SEC30-T14.5N-R08W
AMC 422723	RPC-020	4951	128			SEC30-T14.5N-R08W
AMC 422724	RPC-021	4951	129			SEC30-T14.5N-R08W
AMC 422725	RPC-022	4951	130			SEC30-T14.5N-R08W
AMC 422726	RPC-023	4951	131			SEC30-T14.5N-R08W
AMC 422727	RPC-024	4951	132			SEC30-T14.5N-R08W
AMC 422728	RPC-025	4951	133			SEC30-T14.5N-R08W
AMC 422729	RPC-026	4951	134			SEC30-T14.5N-R08W
AMC 422730	RPC-027	4951	135			SEC30-T14.5N-R08W
AMC 422731	RPC-028	4951	136			SEC30-T14.5N-R08W
AMC 422732	RPC-029	4951	137			SEC30-T14.5N-R08W
AMC 422733	RPC-030	4951	138			SEC30-T14.5N-R08W
AMC 422734	RPC-031	4951	139			SEC30-T14.5N-R08W
AMC 422735	RPC-032	4951	140			SEC30-T14.5N-R08W
AMC 422736	RPC-033	4951	141			SEC30-T14.5N-R08W
AMC 422737	RPC-034	4951	142			SEC30-T14.5N-R08W
AMC 422738	RPC-035	4951	143			SEC30-T14.5N-R08W
AMC 422739	RPC-036	4951	144			SEC30-T14.5N-R08W
AMC 422740	PB-037	4951	145			SEC23-T15N-R09W
AMC 422741	PB-038	4951	146			SEC23-T15N-R09W
AMC 422742	PB-039	4951	147			SEC23-T15N-R09W
AMC 422743	PB-040	4951	148			SEC23-T15N-R09W
AMC 422744	PB-041	4951	149			SEC23-T15N-R09W
AMC 422745	PB-042	4951	150			SEC23-T15N-R09W
AMC 422746	PB-043	4951	151			SEC23-T15N-R09W
AMC 422747	PB-044	4951	152			SEC23-T15N-R09W
AMC 422748	PB-045	4951	153			SEC23-T15N-R09W
AMC 422749	PB-046	4951	154			SEC23-T15N-R09W
AMC 422750	PB-047	4951	155			SEC23-T15N-R09W
AMC 422751	PB-048	4951	156			SEC23-T15N-R09W
AMC 422752	PB-049	4951	157			SEC23-T15N-R09W
AMC 422753	PB-001	4951	158			SEC24-T15N-R09W
AMC 422754	PB-002	4951	159			SEC24-T15N-R09W

Date: 6/27/2013

Page 22

38

EXHIBIT A

County: Yavapai

State: AZ

BLM Serial #	Claim Name	Original Recording		Amended Recording		Location
		Recording #	Page #	Recording #	Page #	
AMC 422755	PB-003	4951	160			SEC24-T15N-R09W
AMC 422756	PB-004	4951	161			SEC24-T15N-R09W
AMC 422757	PB-005	4951	162			SEC24-T15N-R09W
AMC 422758	PB-006	4951	163			SEC24-T15N-R09W
AMC 422759	PB-007	4951	164			SEC24-T15N-R09W
AMC 422760	PB-008	4951	165			SEC24-T15N-R09W
AMC 422761	PB-009	4951	166			SEC24-T15N-R09W
AMC 422762	PB-010	4951	167			SEC24-T15N-R09W
AMC 422763	PB-011	4951	168			SEC24-T15N-R09W
AMC 422764	PB-012	4951	169			SEC24-T15N-R09W
AMC 422765	PB-013	4951	170			SEC24-T15N-R09W
AMC 422766	PB-014	4951	171			SEC24-T15N-R09W
AMC 422767	PB-015	4951	172			SEC24-T15N-R09W
AMC 422768	PB-016	4951	173			SEC24-T15N-R09W
AMC 422769	PB-017	4951	174			SEC24-T15N-R09W
AMC 422770	PB-018	4951	175			SEC24-T15N-R09W
AMC 422771	PB-019	4951	176			SEC24-T15N-R09W
AMC 422772	PB-020	4951	177			SEC24-T15N-R09W
AMC 422773	PB-021	4951	178			SEC24-T15N-R09W
AMC 422774	PB-022	4951	179			SEC24-T15N-R09W
AMC 422775	PB-023	4951	180			SEC24-T15N-R09W
AMC 422776	PB-024	4951	181			SEC24-T15N-R09W
AMC 422777	PB-025	4951	182			SEC24-T15N-R09W
AMC 422778	PB-026	4951	183			SEC24-T15N-R09W
AMC 422779	PB-027	4951	184			SEC24-T15N-R09W
AMC 422780	PB-028	4951	185			SEC24-T15N-R09W
AMC 422781	PB-029	4951	186			SEC24-T15N-R09W
AMC 422782	PB-030	4951	187			SEC24-T15N-R09W
AMC 422783	PB-031	4951	188			SEC24-T15N-R09W
AMC 422784	PB-032	4951	189			SEC24-T15N-R09W
AMC 422785	PB-033	4951	190			SEC24-T15N-R09W
AMC 422786	PB-034	4951	191			SEC24-T15N-R09W
AMC 422787	PB-035	4951	192			SEC24-T15N-R09W
AMC 422788	PB-036	4951	193			SEC24-T15N-R09W
AMC 423218	BULL-001	4960	17			SEC08-T14N-R09W
AMC 423219	BULL-002	4960	18			SEC08-T14N-R09W
AMC 423220	BULL-003	4960	19			SEC08-T14N-R09W
AMC 423221	BULL-004	4960	20			SEC08-T14N-R09W

Date: 6/27/2013

Page 23

38

RECEIVED
BLM AZ STATE OFFICE

EXHIBIT A

County: Yavapai

State: AZ

BLM Serial #	Claim Name	Original Recording		Amended Recording		Location
		Recording #	Page #	Recording #	Page #	
AMC 423222	BULL-005	4960	21			SEC08-T14N-R09W
AMC 423223	BULL-006	4960	22			SEC08-T14N-R09W
AMC 423224	BULL-007	4960	23			SEC08-T14N-R09W
AMC 423225	BULL-008	4960	24			SEC08-T14N-R09W
AMC 423226	BULL-009	4960	25			SEC08-T14N-R09W
AMC 423227	BULL-010	4960	26			SEC08-T14N-R09W
AMC 423228	BULL-011	4960	27			SEC08-T14N-R09W
AMC 423229	BULL-012	4960	28			SEC08-T14N-R09W
AMC 423230	BULL-013	4960	29			SEC08-T14N-R09W
AMC 423231	BULL-014	4960	30			SEC08-T14N-R09W
AMC 423232	BULL-015	4960	31			SEC08-T14N-R09W
AMC 423233	BULL-016	4960	32			SEC08-T14N-R09W
AMC 423234	BULL-017	4960	33			SEC08-T14N-R09W
AMC 423235	BULL-018	4960	34			SEC08-T14N-R09W
AMC 423236	BULL-019	4960	35			SEC08-T14N-R09W
AMC 423237	BULL-020	4960	36			SEC08-T14N-R09W
AMC 423238	BULL-021	4960	37			SEC08-T14N-R09W
AMC 423239	BULL-022	4960	38			SEC08-T14N-R09W
AMC 423240	BULL-023	4960	39			SEC08-T14N-R09W
AMC 423241	BULL-024	4960	40			SEC08-T14N-R09W
AMC 423242	BULL-025	4960	41			SEC08-T14N-R09W
AMC 423243	BULL-026	4960	42			SEC08-T14N-R09W
AMC 423244	BULL-027	4960	43			SEC08-T14N-R09W
AMC 423245	BULL-028	4960	44			SEC17-T14N-R09W
AMC 423246	BULL-029	4960	45			SEC17-T14N-R09W
AMC 423247	BULL-030	4960	46			SEC17-T14N-R09W
AMC 423248	BULL-031	4960	47			SEC17-T14N-R09W
AMC 423249	BULL-032	4960	48			SEC17-T14N-R09W
AMC 423250	BULL-033	4960	49			SEC17-T14N-R09W
AMC 423251	BULL-034	4960	50			SEC17-T14N-R09W
AMC 423252	BULL-035	4960	51			SEC17-T14N-R09W
AMC 423253	BULL-036	4960	52			SEC17-T14N-R09W
AMC 423254	BULL-037	4960	53			SEC17-T14N-R09W
AMC 423255	BULL-038	4960	54			SEC17-T14N-R09W
AMC 423256	BULL-039	4960	55			SEC17-T14N-R09W
AMC 423257	BULL-040	4960	56			SEC17-T14N-R09W
AMC 423258	BULL-041	4960	57			SEC17-T14N-R09W
AMC 423259	BULL-042	4960	58			SEC17-T14N-R09W

Date: 6/27/2013

Page 24

38

EXHIBIT A

County: Yavapai

State: AZ

BLM Serial #	Claim Name	Original Recording		Amended Recording		Location
		Recording #	Page #	Recording #	Page #	
AMC 423260	BULL-043	4960	59			SEC17-T14N-R09W
AMC 423261	BULL-044	4960	60			SEC17-T14N-R09W
AMC 423262	BULL-045	4960	61			SEC17-T14N-R09W
AMC 423263	BULL-046	4960	62			SEC17-T14N-R09W
AMC 423264	BULL-047	4960	63			SEC17-T14N-R09W
AMC 423265	BULL-048	4960	64			SEC17-T14N-R09W
AMC 423266	BULL-049	4960	65			SEC17-T14N-R09W
AMC 423267	BULL-050	4960	66			SEC17-T14N-R09W
AMC 423268	BULL-051	4960	67			SEC17-T14N-R09W
AMC 423269	BULL-052	4960	68			SEC17-T14N-R09W
AMC 423270	BULL-053	4960	69			SEC17-T14N-R09W
AMC 423271	BULL-054	4960	70			SEC17-T14N-R09W
AMC 423272	BULL-055	4960	71			SEC17-T14N-R09W
AMC 423273	BULL-056	4960	72			SEC17-T14N-R09W
AMC 423274	BULL-057	4960	73			SEC17-T14N-R09W
AMC 423275	BULL-058	4960	74			SEC17-T14N-R09W
AMC 423276	BULL-059	4960	75			SEC17-T14N-R09W
AMC 423277	BULL-060	4960	76			SEC17-T14N-R09W
AMC 423278	BULL-061	4960	77			SEC17-T14N-R09W
AMC 423279	BULL-062	4960	78			SEC17-T14N-R09W
AMC 423280	BULL-063	4960	79			SEC17-T14N-R09W
AMC 423281	BULL-064	4960	80			SEC17-T14N-R09W
AMC 423282	BULL-065	4960	81			SEC17-T14N-R09W
AMC 423283	BULL-066	4960	82			SEC17-T14N-R09W
AMC 423284	BULL-067	4960	83			SEC17-T14N-R09W
AMC 423285	BULL-068	4960	84			SEC17-T14N-R09W
AMC 423286	BULL-069	4960	85			SEC17-T14N-R09W
AMC 423287	BULL-070	4960	86			SEC17-T14N-R09W
AMC 423288	BULL-071	4960	87			SEC17-T14N-R09W
AMC 423289	BULL-072	4960	88			SEC17-T14N-R09W
AMC 423290	BULL-073	4960	89			SEC17-T14N-R09W
AMC 423291	BULL-074	4960	90			SEC17-T14N-R09W
AMC 423292	BULL-075	4960	91			SEC17-T14N-R09W
AMC 423293	BULL-076	4960	92			SEC17-T14N-R09W
AMC 423294	BULL-077	4960	93			SEC17-T14N-R09W
AMC 423295	BULL-078	4960	94			SEC17-T14N-R09W
AMC 423296	BULL-079	4960	95			SEC17-T14N-R09W
AMC 423297	BULL-080	4960	96			SEC17-T14N-R09W

Date: 6/27/2013

Page 25

38

EXHIBIT A

County: Yavapai

State: AZ

BLM Serial #	Claim Name	Original Recording		Amended Recording		Location
		Recording #	Page #	Recording #	Page #	
AMC 423298	BULL-081	4960	97			SEC17-T14N-R09W
AMC 423299	BULL-082	4960	98			SEC17-T14N-R09W
AMC 423300	BULL-083	4960	99			SEC17-T14N-R09W
AMC 423301	BULL-084	4960	100			SEC17-T14N-R09W
AMC 423302	BULL-085	4960	101			SEC17-T14N-R09W
AMC 423303	BULL-086	4960	102			SEC17-T14N-R09W
AMC 423304	BULL-087	4960	103			SEC17-T14N-R09W
AMC 423305	BULL-088	4960	104			SEC17-T14N-R09W
AMC 423306	BULL-089	4960	105			SEC17-T14N-R09W
AMC 423307	BULL-090	4960	106			SEC17-T14N-R09W
AMC 423308	BULL-091	4960	107			SEC17-T14N-R09W
AMC 423309	BULL-092	4960	108			SEC17-T14N-R09W
AMC 423310	BULL-093	4960	109			SEC17-T14N-R09W
AMC 423311	BULL-094	4960	110			SEC17-T14N-R09W
AMC 423312	BULL-095	4960	111			SEC17-T14N-R09W
AMC 423313	STEP-001	4960	112			SEC07-T14N-R09W
AMC 423314	STEP-002	4960	113			SEC07-T14N-R09W
AMC 423315	STEP-003	4960	114			SEC07-T14N-R09W
AMC 423316	STEP-004	4960	115			SEC07-T14N-R09W
AMC 423317	STEP-005	4960	116			SEC07-T14N-R09W
AMC 423318	STEP-006	4960	117			SEC07-T14N-R09W
AMC 423319	STEP-007	4960	118			SEC07-T14N-R09W
AMC 423320	STEP-008	4960	119			SEC07-T14N-R09W
AMC 423321	STEP-009	4960	120			SEC07-T14N-R09W
AMC 423322	STEP-010	4960	121			SEC07-T14N-R09W
AMC 423323	STEP-011	4960	122			SEC08-T14N-R09W
AMC 423324	STEP-012	4960	123			SEC08-T14N-R09W
AMC 423325	STEP-013	4960	124			SEC08-T14N-R09W
AMC 423326	STEP-014	4960	125			SEC08-T14N-R09W
AMC 423327	STEP-015	4960	126			SEC08-T14N-R09W
AMC 423328	STEP-016	4960	127			SEC08-T14N-R09W
AMC 423329	STEP-017	4960	128			SEC08-T14N-R09W
AMC 423330	STEP-018	4960	129			SEC08-T14N-R09W
AMC 423331	STEP-019	4960	130			SEC08-T14N-R09W
AMC 423332	STEP-020	4960	131			SEC08-T14N-R09W
AMC 423333	STEP-021	4960	132			SEC08-T14N-R09W
AMC 423334	STEP-022	4960	133			SEC08-T14N-R09W
AMC 423335	STEP-023	4960	134			SEC08-T14N-R09W

Date: 6/27/2013

Page 26

38

EXHIBIT A

EXHIBIT A

County: Yavapai

No. Of Claims 1020

State: AZ

BLM Serial #	Claim Name	Original Recording		Amended Recording		Location
		Recording #	Page #	Recording #	Page #	
AMC 423336	STEP-024	4960	135			SEC08-T14N-R09W
AMC 423337	STEP-025	4960	136			SEC08-T14N-R09W
AMC 423338	STEP-026	4960	137			SEC08-T14N-R09W
AMC 423339	STEP-027	4960	138			SEC17-T14N-R09W
AMC 423340	STEP-028	4960	139			SEC17-T14N-R09W
AMC 423341	STEP-029	4960	140			SEC17-T14N-R09W
AMC 423342	STEP-030	4960	141			SEC17-T14N-R09W
AMC 423343	STEP-031	4960	142			SEC17-T14N-R09W
AMC 423344	STEP-032	4960	143			SEC17-T14N-R09W
AMC 423345	STEP-033	4960	144			SEC08-T14N-R09W
AMC 423346	STEP-034	4960	145			SEC08-T14N-R09W
AMC 423347	STEP-035	4960	146			SEC08-T14N-R09W
AMC 423348	STEP-036	4960	147			SEC08-T14N-R09W
AMC 423349	STEP-037	4960	148			SEC08-T14N-R09W
AMC 423350	STEP-038	4960	149			SEC08-T14N-R09W
AMC 423351	STEP-039	4960	150			SEC17-T14N-R09W
AMC 423352	STEP-040	4960	151			SEC17-T14N-R09W
AMC 423353	STEP-041	4960	152			SEC17-T14N-R09W
AMC 423354	STEP-042	4960	153			SEC17-T14N-R09W
AMC 423355	STEP-043	4960	154			SEC17-T14N-R09W
AMC 423356	STEP-044	4960	155			SEC17-T14N-R09W
AMC 423357	STEP-045	4960	156			SEC08-T14N-R09W
AMC 423358	STEP-046	4960	157			SEC08-T14N-R09W
AMC 423359	STEP-047	4960	158			SEC08-T14N-R09W
AMC 423360	STEP-048	4960	159			SEC08-T14N-R09W
AMC 423361	STEP-049	4960	160			SEC08-T14N-R09W
AMC 423362	STEP-050	4960	161			SEC08-T14N-R09W
AMC 423363	STEP-051	4960	162			SEC17-T14N-R09W
AMC 423364	STEP-052	4960	163			SEC17-T14N-R09W
AMC 423365	STEP-053	4960	164			SEC17-T14N-R09W
AMC 423366	STEP-054	4960	165			SEC17-T14N-R09W
AMC 423367	STEP-055	4960	166			SEC17-T14N-R09W
AMC 423368	STEP-056	4960	167			SEC17-T14N-R09W
AMC 423369	STEP-057	4960	168			SEC17-T14N-R09W
AMC 423370	STEP-058	4960	169			SEC17-T14N-R09W
AMC 423371	STEP-059	4960	170			SEC17-T14N-R09W
AMC 423372	STEP-060	4960	171			SEC17-T14N-R09W
AMC 423373	STEP-061	4960	172			SEC17-T14N-R09W

RECEIVED
 BLM AZ STATE OFFICE
 PHOENIX, ARIZONA
 2013 AUG 14 P 1:49

30

FREEMORAN
COPPER & GOLD
 Freeport-McMoRan Copper & Gold
 333 North Central Ave
 Phoenix AZ 85004

For inquiries, contact us via e-mail:
 AP@FMI.com <mailto:AP@FMI.com> Self-service
 website: http://partners.fmi.com



0968

0000 0000604 00000000 012 016 00577 INS: 0 0

US DEPT OF INTERIOR BLM
 1 N CENTRAL AVE STE 800
 PHOENIX AZ 85004-4427

INVOICE NUMBER	INVOICE DATE	PURCHASE ORDER	COMPANY	GROSS AMOUNT	DISCOUNT	NET AMOUNT
080113BA1 ANNUAL MAINTENANCE FEE 1020 CLAIMS	08/01/13		FREEMORAN CORPORAT	142,800.00	0.00	142,800.00
				RECEIVED BLM AZ STATE OFFICE PHOENIX, ARIZONA 2013 AUG 14 P 1:47		
Check Number	Date	Vendor Number	Name			Total Amount
0000797244	08/02/13	0000800298	US DEPT OF INTERIOR BLM			\$142,800.00

**United States Department of the Interior
Bureau of Land Management
LANDS/RECREATION & PLANNING
ONE N CENTRAL AVE
PHOENIX, AZ 85004 -2203
Phone: 602-417-9200**

Receipt

No: 2855296

Transaction #: 2941081	
Date of Transaction: 08/14/2013	
CUSTOMER:	
FREEPORT MCMORAN BAGDAD INC 333 N CENTRAL AVE PHOENIX, AZ 85004-2189 US	

LINE #	QTY	DESCRIPTION	REMARKS	UNIT PRICE	TOTAL
1	1.00	LOCATABLE MINERALS / MINING CLAIMS- NOT NEW-UNADJUD, ONE AUTH NO. ONLY / MINING CLAIM MONEY RECEIVED CASES: AMC31840/\$142800.00	MAINT 2014/1020	- n/a -	142800.00
TOTAL:					\$142,800.00

PAYMENT INFORMATION			
1	AMOUNT:	142800.00	POSTMARKED: N/A
	TYPE:	CHECK	RECEIVED: 08/14/2013
	CHECK NO:	0000797244	
	NAME:	FREEPORT MCMORAN COPPER AND GOLD 333 N CENTRAL AVE PHOENIX AZ 85004-2189 US	

REMARKS

This receipt was generated by the automated BLM Collections and Billing System and is a paper representation of a portion of the official electronic record contained therein.



FREEMPORT-McMORAN COPPER & GOLD INC.

333 North Central Avenue, Phoenix, AZ 85004 ♦ (602) 366-7348 ♦ (602) 366-7305

tmc 31840
38688
79981
61004

AMC 62882
63137

AMC 397194
131683

AMC 308466
317120

AMC 362070
364582

403441
413793

159967
305766

322631
335326

366982

397192

December 26, 2012

Bureau of Land Management, Arizona State Office
One North Central Avenue, Suite 800
Phoenix, Arizona 85004-4427

RE: Notice of Intent to Hold Unpatented Mining Claims and Payment of Filing Fee of \$10.00 per Claim

To whom it may concern:

On behalf of Freeport-McMoRan Bagdad, Inc., attached please find a Notice of Intent to Hold Mining Claims and Payment of BLM Maintenance Fee as recorded in the Official Records of Yavapai County, Arizona at Book 4901, Page 330 on August 24, 2012 ("Notice of Intent to Hold") regarding unpatented mining claims as described therein. Also attached is a check in the amount of \$43,660.00 for payment, \$8,310.00 of which is for payment of the attached claims for the required \$10.00 per claim filing fee ("Filing Fees").

To the extent required and/or applicable, the Notice of Intent to Hold and Filing Fees are being submitted in compliance with 30 U.S.C. § 28f, as amended, 43 U.S.C. § 1744, as amended, and other implementing Bureau of Land Management regulations.

Please do not hesitate to contact me should you have any questions or concerns at: Freeport-McMoRan Copper & Gold, 333 North Central Avenue, Phoenix, AZ 85004, phone number 602-366-7348, email: chris_franks@fmi.com.

Regards,

Chris Franks

RECEIVED
BLM AZ STATE OFFICE
2012 DEC 27 P 1:41
PHOENIX, ARIZONA

Attachments

NO. OF CLAIMS 831
AMOUNT 8,310
RECEIPT NO. 181639
INIT. JC

** BLM-ASO**

2/24/13 AT




Exhibit A

County: Yavapai

State: AZ

BLM Serial #	Claim Name	Original Recording		Amended Recording		Location
		Recording #	Page #	Recording #	Page #	
AMC 031840	RS 129	1185	243			SEC34-T15N-R10W
AMC 031841	RS 130	1185	245			SEC34-T15N-R10W
AMC 031842	RS 131	1185	247			SEC34-T15N-R10W
AMC 031843	RS 132	1185	249			SEC34-T15N-R10W
AMC 031844	RS 133	1185	251			SEC34-T15N-R10W
AMC 031845	RS 134	1185	253			SEC34-T15N-R10W
AMC 031846	RS 135	1185	255			SEC34-T15N-R10W
AMC 031847	RS 136	1185	257			SEC34-T15N-R10W
AMC 031856	RS 145	1185	275			SEC34-T15N-R10W
AMC 031857	RS 146	1185	277			SEC34-T15N-R10W
AMC 031858	RS 147	1185	279			SEC34-T15N-R10W
AMC 031859	RS 148	1185	281			SEC34-T15N-R10W
AMC 031860	RS 149	1185	283			SEC34-T15N-R10W
AMC 031861	RS 150	1185	285			SEC34-T15N-R10W
AMC 031862	RS 151	1185	287			SEC34-T15N-R10W
AMC 031863	RS 152	1185	289			SEC34-T15N-R10W
AMC 031872	RS 165	1185	307			SEC34-T15N-R10W
AMC 031873	RS 166	1185	309			SEC34-T15N-R10W
AMC 031874	RS 167	1185	311			SEC34-T15N-R10W
AMC 031875	RS 168	1185	313			SEC34-T15N-R10W
AMC 031884	RS 181	1185	331			SEC34-T15N-R10W
AMC 031885	RS 182	1185	333			SEC34-T15N-R10W
AMC 031886	RS 183	1185	335			SEC34-T15N-R10W
AMC 031887	RS 184	1185	337			SEC34-T15N-R10W
AMC 031896	RS 197	1185	355			SEC34-T15N-R10W
AMC 031897	RS 198	1185	357			SEC34-T15N-R10W
AMC 031898	RS 199	1185	359			SEC34-T15N-R10W
AMC 031899	RS 200	1185	361			SEC34-T15N-R10W
AMC 031900	RS 213	1185	363			SEC34-T15N-R10W
AMC 031901	RS 214	1185	365			SEC34-T15N-R10W
AMC 031902	RS 215	1185	367			SEC34-T15N-R10W
AMC 031903	RS 216	1185	369			SEC34-T15N-R10W
AMC 038690	DEER NO. 3	580	730			SEC12-T14N-R10W
AMC 038691	DEER NO. 4	580	731			SEC12-T14N-R10W
AMC 038692	DEER NO. 5	580	732			SEC12-T14N-R10W
AMC 038693	DEER NO. 6	580	732			SEC12-T14N-R10W
AMC 038694	DEER NO. 7A	580	731			SEC12-T14N-R10W
AMC 038695	DEER NO. 8A	580	732			SEC12-T14N-R10W

Date: 3/13/2012

PHOENIX, ARIZONA
 2012 AUG 10 P 1:12

RECEIVED
 BLM AZ STATE OFFICE

RECORDERS MEMO: LEGIBILITY
 QUESTIONABLE FOR GOOD REPRODUCTION

RECEIVED
 BLM AZ STATE OFFICE
 2012 DEC 27 P 1:41

38/se




Exhibit A

County: Yavapai

State: AZ

BLM Serial #	Claim Name	Original Recording		Amended Recording		Location
		Recording #	Page #	Recording #	Page #	
AMC 038696	DEER NO. 9	580	881			SEC12-T14N-R10W
AMC 038708	DEER # 21	669	962			SEC12-T14N-R10W
AMC 038709	DEER # 22	669	963			SEC12-T14N-R10W
AMC 038710	DEER # 23	669	964			SEC12-T14N-R10W
AMC 038711	DEER # 24	669	965			SEC12-T14N-R10W
AMC 038712	DEER # 25	669	966			SEC12-T14N-R10W
AMC 038713	DEER # 26	669	967			SEC12-T14N-R10W
AMC 038714	DEER # 27	669	968			SEC12-T14N-R10W
AMC 038715	DEER # 28	669	969			SEC13-T14N-R10W
AMC 038716	DEER # 29	669	970			SEC13-T14N-R10W
AMC 038717	DEER # 30	669	971			SEC12-T14N-R10W
AMC 038718	DEER # 31	669	972			SEC12-T14N-R10W
AMC 038719	DEER # 32	669	973			SEC12-T14N-R10W
AMC 038720	DEER # 33	669	974			SEC12-T14N-R10W
AMC 038721	DEER # 34	669	975			SEC13-T14N-R10W
AMC 038722	DEER # 35	669	976			SEC13-T14N-R10W
AMC 038723	DEER # 36	669	977			SEC13-T14N-R10W
AMC 038724	DEER # 37	669	978			SEC13-T14N-R10W
AMC 038725	DEER # 38	669	979			SEC12-T14N-R10W
AMC 038726	DEER # 39	669	980			SEC12-T14N-R10W
AMC 038727	DEER # 40	669	981			SEC12-T14N-R10W
AMC 038728	DEER # 41	669	982			SEC12-T14N-R10W
AMC 038729	DEER # 42	669	983			SEC13-T14N-R10W
AMC 038730	DEER # 43	669	984			SEC13-T14N-R10W
AMC 038731	DEER # 44	669	985			SEC13-T14N-R10W
AMC 038732	DEER # 45	669	986			SEC13-T14N-R10W
AMC 038733	DEER # 46	669	987			SEC13-T14N-R10W
AMC 038734	DEER # 47	669	988			SEC13-T14N-R10W
AMC 038735	DEER # 48	669	989			SEC11-T14N-R10W
AMC 038736	DEER # 49	669	990			SEC11-T14N-R10W
AMC 038737	DEER # 50	669	991			SEC14-T14N-R10W
AMC 038738	DEER # 51	669	992			SEC14-T14N-R10W
AMC 038739	DEER # 52	669	993			SEC14-T14N-R10W
AMC 038740	DEER # 53 (RELOCATION)	695	390			SEC13-T14N-R10W
AMC 038741	DEER # 54	669	995			SEC14-T14N-R10W
AMC 038742	DEER # 55	669	996			SEC14-T14N-R10W
AMC 038743	DEER # 56	669	997			SEC14-T14N-R10W
AMC 038744	DEER # 57	669	998			SEC14-T14N-R10W

Date: 3/13/2012

RECORDERS MEMO: LEGIBILITY
 QUESTIONABLE FOR GOOD REPRODUCTION

2012 AUG 10 P 1:12

RECEIVED
 BLM AZ STATE OFFICE

RECEIVED
 BLM AZ STATE OFFICE

38/50



Exhibit A

County: Yavapai

State: AZ

BLM Serial #	Claim Name	Original Recording		Amended Recording		Location
		Recording #	Page #	Recording #	Page #	
AMC 038745	DEER # 58	669	999			SEC14-T14N-R10W
AMC 038746	DEER # 59	670	001			SEC14-T14N-R10W
AMC 038747	DEER # 60 (RELOCATION)	695	391			SEC14-T14N-R10W
AMC 038748	DEER # 61	670	003			SEC14-T14N-R10W
AMC 038749	DEER # 62	670	004			SEC14-T14N-R10W
AMC 038750	DEER # 63	670	005			SEC14-T14N-R10W
AMC 038751	DEER # 64	670	006			SEC14-T14N-R10W
AMC 038767	DEER # 81	938	474			SEC12-T14N-R10W
AMC 038768	DEER # 82	938	475			SEC12-T14N-R10W
AMC 038769	DEER # 83	938	476			SEC12-T14N-R10W
AMC 038770	DEER # 84	938	477			SEC12-T14N-R10W
AMC 061004	BONANZA	156	243	1385	655	SEC07-T14N-R09W
AMC 061005	POLARIS	156	247	4214	514	SEC08-T14N-R09W
AMC 062882	KEYNOTE	108	189			SEC20-T14N-R09W
AMC 062883	MOON ANCHOR	076	374			SEC19-T14N-R09W
AMC 062884	BIRD EYE	076	375			SEC19-T14N-R09W
AMC 062885	LONGVIEW	050	191	071	025	SEC30-T14N-R09W
AMC 062886	NINO	017	007			SEC19-T14N-R09W
AMC 062887	QUEEN EXTENSION #1	004	538			SEC20-T14N-R09W
AMC 062888	BRUCE #1	608	348			SEC19-T14N-R09W
AMC 062889	BRUCE #3	608	350			SEC19-T14N-R09W
AMC 062890	R & R #2	608	345			SEC18-T14N-R09W
AMC 062891	JOS #5	576	129			SEC19-T14N-R09W
AMC 062892	JOS #6	576	130			SEC19-T14N-R09W
AMC 062893	CYPRUS NO 1	005	483	025	589	SEC20-T14N-R09W
AMC 062894	CYPRUS NO 2	005	484	025	590	SEC20-T14N-R09W
AMC 062895	CYPRUS NO 3	005	485	025	591	SEC20-T14N-R09W
AMC 062896	CYPRUS NO. 4	013	022	049	525	SEC20-T14N-R09W
AMC 062897	CYPRUS NO. 5	013	023	049	526	SEC17-T14N-R09W
AMC 062898	CYPRUS NO 6	013	024	049	527	SEC20-T14N-R09W
AMC 062899	CYPRUS #7	049	528			SEC19-T14N-R09W
AMC 062900	CYPRUS #8	049	529			SEC19-T14N-R09W
AMC 062901	CYPRUS #9	049	530			SEC19-T14N-R09W
AMC 062902	CYPRUS #10	049	531			SEC19-T14N-R09W
AMC 062903	CYPRUS #11	049	532			SEC19-T14N-R09W
AMC 062904	CYPRUS #12	049	533			SEC19-T14N-R09W
AMC 062905	CYPRUS #13	049	534			SEC19-T14N-R09W

RECEIVED
BLM AZ STATE OFFICE

RECEIVED
BLM AZ STATE OFFICE
2012 AUG 10 P 1:13
PHOENIX ARIZONA

Date: 3/13/2012

RECORDERS MEMO: LEGIBILITY
QUESTIONABLE FOR GOOD REPRODUCTION

31
28/SC

Exhibit A

County: Yavapai

State: AZ

BLM Serial #	Claim Name	Original Recording		Amended Recording		Location
		Recording #	Page #	Recording #	Page #	
AMC 062906	CYPRUS # 14	071	024			SEC20-T14N-R09W
AMC 062907	CYPRUS #15	162	190			SEC18-T14N-R09W
AMC 062908	L. & W.	015	227			SEC19-T14N-R09W
AMC 062909	L. & W. NO. 3	015	230			SEC19-T14N-R09W
AMC 062910	L. & W. NO. 4	015	231			SEC19-T14N-R09W
AMC 062911	L. & W. NO. 5	015	232			SEC19-T14N-R09W
AMC 062912	BETA NO. 1	013	546			SEC19-T14N-R09W
AMC 062913	BETA NO. 2	013	547	025	588	SEC19-T14N-R09W
AMC 062914	BETA NO. 3	013	548			SEC19-T14N-R09W
AMC 062915	PLYMOUTH	131	046			SEC17-T14N-R09W
AMC 062916	PLYMOUTH EXTENSION	156	246			SEC20-T14N-R09W
AMC 062917	VALENCIA	156	248			SEC17-T14N-R09W
AMC 063176	OCTAROON	144	367			SEC14-T14N-R10W
AMC 063177	OCTAROON NO. 1	144	368			SEC14-T14N-R10W
AMC 063178	RED MT. COPPER NO 1	358	215			SEC14-T14N-R10W
AMC 063179	RED MT. COPPER NO 2	358	216			SEC14-T14N-R10W
AMC 063180	RED MT. COPPER NO 3	358	217			SEC14-T14N-R10W
AMC 063181	RED MT. COPPER NO 4	358	218			SEC14-T14N-R10W
AMC 063182	RED MT. COPPER NO 5	358	219			SEC14-T14N-R10W
AMC 063183	RED MT. COPPER NO 6	358	220			SEC14-T14N-R10W
AMC 063184	RED MT. COPPER NO 7	358	221			SEC14-T14N-R10W
AMC 063185	RED MT. COPPER NO 8	358	222			SEC14-T14N-R10W
AMC 063186	RED MT. COPPER NO 9	358	223			SEC23-T14N-R10W
AMC 063187	COPPER-RIDGE NO 1	358	206			SEC14-T14N-R10W
AMC 063188	COPPER-RIDGE NO 2	358	207			SEC15-T14N-R10W
AMC 063189	COPPER-RIDGE NO 3	358	208			SEC15-T14N-R10W
AMC 063190	COPPER RIDGE NO 4	358	209			SEC14-T14N-R10W
AMC 063191	COPPER RIDGE NO 5	358	210			SEC15-T14N-R10W
AMC 063192	COPPER RIDGE NO 6	358	211			SEC22-T14N-R10W
AMC 063193	COPPER RIDGE NO 7	358	212			SEC22-T14N-R10W
AMC 063194	COPPER RIDGE NO 8	358	214			SEC22-T14N-R10W
AMC 063195	COPPER RIDGE NO 9	358	214			SEC22-T14N-R10W
AMC 063196	ISO #1	563				SEC14-T14N-R10W

Date: 3/13/2012

RECEIVED
 BLM AZ STATE OFFICE

2012 AUG 10 P 1:13

PHOENIX, ARIZONA

RECEIVED
 BLM AZ STATE OFFICE

RECORDERS MEMO: LEGIBILITY
 QUESTIONABLE FOR GOOD REPRODUCTION

38/52



Exhibit A

County: Yavapai

State: AZ

BLM Serial #	Claim Name	Original Recording		Amended Recording		Location
		Recording #	Page #	Recording #	Page #	
AMC 063197	ISO #2	563	347			SEC15-T14N-R10W
AMC 063198	ISO #3	563	348			SEC15-T14N-R10W
AMC 063199	ISO #4	563	349			SEC15-T14N-R10W
AMC 063200	ISO #5	563	350			SEC15-T14N-R10W
AMC 063201	ISO #6	563	351			SEC15-T14N-R10W
AMC 063202	ISO #7	563	352			SEC15-T14N-R10W
AMC 063203	ISO #8	563	353			SEC23-T14N-R10W
AMC 063204	ISO #9	563	353			SEC23-T14N-R10W
AMC 063205	ISO #10	563	354			SEC23-T14N-R10W
AMC 063206	ISO #11	563	355			SEC22-T14N-R10W
AMC 063207	ISO #12	563	356			SEC22-T14N-R10W
AMC 063208	ISO #13	563	357			SEC22-T14N-R10W
AMC 063209	ISO #14	563	358			SEC15-T14N-R10W
AMC 063210	ISO #15	563	359			SEC22-T14N-R10W
AMC 063211	ISO #16	568	502			SEC15-T14N-R10W
AMC 063227	JLM 10	568	503			SEC15-T14N-R10W
AMC 063228	JLM 11	1230	885	4214	516	SEC08-T14N-R09W
AMC 063249	CY-6(A)	1230	887			SEC08-T14N-R09W
AMC 063250	CY-7	905	230	4680	531	SEC08-T14N-R09W
AMC 063251	CY-8(A)	905	231			SEC08-T14N-R09W
AMC 063252	CY-9(A)	905	232	4680	534	SEC08-T14N-R09W
AMC 063254	CY-11(A)	905	233	4680	532	SEC08-T14N-R09W
AMC 079981	R & R #1	905	235	4680	533	SEC08-T14N-R09W
AMC 079982	R & R #3	608	344			SEC19-T14N-R09W
AMC 079983	R & R #4	608	346			SEC18-T14N-R09W
AMC 079984	BRUCE #2	608	347			SEC19-T14N-R09W
AMC 079985	JOS #1	608	349			SEC19-T14N-R09W
AMC 079986	JOS #2	576	125			SEC19-T14N-R09W
AMC 079987	JOS #3	576	126			SEC19-T14N-R09W
AMC 079988	JOS #4	576	127	761	181	SEC19-T14N-R09W
AMC 079989	COMBINE NO. 2	576	128			SEC19-T14N-R09W
AMC 079990	L. & W. NO. 1	511	463			SEC18-T14N-R09W
AMC 079991	L. & W. NO. 2	015	228			SEC19-T14N-R09W
AMC 079992	L. & W. NO. 6	015	229			SEC19-T14N-R09W
AMC 079993	L. & W. FRACTION	015	233			SEC19-T14N-R09W
AMC 079994	POSSIBILITIES NO. 1	015	226	761	182	SEC19-T14N-R09W
AMC 131683	PONDEROSA	015	225			SEC19-T14N-R09W
AMC 159967	BM 1	1385	650	4214	515	SEC07-T14N-R09W
		1441	332			SEC26-T15N-R10W

RECEIVED
BLM AZ STATE OFFICE

RECEIVED
BLM AZ STATE OFFICE
2012 AUG 10 P 1:13
PHOENIX, ARIZONA

Date: 3/13/2012

RECORDERS MEMO: LEGIBILITY
QUESTIONABLE FOR GOOD REPRODUCTION

Handwritten initials/signature

Exhibit A

County: Yavapai

State: AZ

BLM Serial #	Claim Name	Original Recording		Amended Recording		Location
		Recording #	Page #	Recording #	Page #	
AMC 159968	BM 2	1441	334			SEC26-T15N-R10W
AMC 305766	BEV 1	2265	277			SEC09-T14N-R09W
AMC 305767	BEV 2	2265	279			SEC09-T14N-R09W
AMC 305768	BEV 3	2265	281			SEC09-T14N-R09W
AMC 305769	BEV 4	2265	283			SEC09-T14N-R09W
AMC 305770	BEV 5	2265	285			SEC09-T14N-R09W
AMC 305771	BEV 6	2265	287			SEC09-T14N-R09W
AMC 305772	BEV 7	2265	289			SEC09-T14N-R09W
AMC 305773	BEV 8	2265	291			SEC09-T14N-R09W
AMC 305774	BEV 9	2265	293			SEC09-T14N-R09W
AMC 305775	BEV 10	2265	295			SEC09-T14N-R09W
AMC 305776	BEV 11	2265	297			SEC09-T14N-R09W
AMC 305777	BEV 12	2265	299			SEC09-T14N-R09W
AMC 305778	BEV 13	2265	301			SEC09-T14N-R09W
AMC 305779	BEV 14	2265	303			SEC09-T14N-R09W
AMC 305780	BEV 15	2265	305			SEC09-T14N-R09W
AMC 305781	BEV 16	2265	307			SEC09-T14N-R09W
AMC 305782	BEV 17	2265	309			SEC09-T14N-R09W
AMC 305783	BEV 18	2265	311			SEC09-T14N-R09W
AMC 305784	BEV 19	2265	313			SEC09-T14N-R09W
AMC 305785	BEV 20	2265	315			SEC09-T14N-R09W
AMC 305786	BEV 21	2265	317			SEC09-T14N-R09W
AMC 305787	BEV 22	2265	319			SEC09-T14N-R09W
AMC 305788	BEV 23	2265	321			SEC09-T14N-R09W
AMC 305789	BEV 24	2265	323			SEC09-T14N-R09W
AMC 305790	BEV 25	2265	325			SEC09-T14N-R09W
AMC 305791	BEV 26	2265	327			SEC09-T14N-R09W
AMC 305792	BEV 27	2265	329			SEC09-T14N-R09W
AMC 305793	BEV 28	2265	331			SEC09-T14N-R09W
AMC 305794	BEV 29	2265	333			SEC09-T14N-R09W
AMC 305795	BEV 30	2265	335			SEC09-T14N-R09W
AMC 305796	BEV 31	2265	337			SEC09-T14N-R09W
AMC 305797	BEV 32	2265	339			SEC09-T14N-R09W
AMC 305798	BEV 33	2265	341			SEC09-T14N-R09W
AMC 305799	BEV 34	2265	343			SEC09-T14N-R09W
AMC 305800	BEV 35	2265	345			SEC09-T14N-R09W
AMC 305801	BEV 36	2265	347			SEC09-T14N-R09W
AMC 305802	BEV 37	2265	349			SEC09-T14N-R09W

RECEIVED
BLM AZ STATE OFFICE

RECEIVED
BLM AZ STATE OFFICE
2012 AUG 10 P 1:13

Date: 3/13/2012

RECORDERS MEMO: LEGIBILITY
 QUESTIONABLE FOR GOOD REPRODUCTION

B/gc




Exhibit A

County: Yavapai

State: AZ

BLM Serial #	Claim Name	Original Recording		Amended Recording		Location
		Recording #	Page #	Recording #	Page #	
AMC 305803	BEV 38	2265	351			SEC09-T14N-R09W
AMC 305804	BEV 39	2265	353			SEC09-T14N-R09W
AMC 305805	BEV 40	2265	355			SEC09-T14N-R09W
AMC 305806	BEV 41	2265	357			SEC09-T14N-R09W
AMC 305807	BEV 42	2265	359			SEC09-T14N-R09W
AMC 305808	BEV 43	2265	361			SEC09-T14N-R09W
AMC 305809	BEV 44	2265	363			SEC09-T14N-R09W
AMC 305810	BEV 45	2265	365			SEC09-T14N-R09W
AMC 305811	BEV 46	2265	367			SEC09-T14N-R09W
AMC 305812	BEV 47	2265	369			SEC09-T14N-R09W
AMC 305813	BEV 48	2265	371			SEC09-T14N-R09W
AMC 305814	BEV 49	2265	373			SEC09-T14N-R09W
AMC 305815	BEV 50	2265	375			SEC09-T14N-R09W
AMC 305816	BEV 51	2265	377			SEC09-T14N-R09W
AMC 305817	BEV 52	2265	379			SEC09-T14N-R09W
AMC 305818	BEV 53	2265	381			SEC09-T14N-R09W
AMC 305819	BEV 54	2265	383			SEC09-T14N-R09W
AMC 308466	FSM #1	2297	161			SEC20-T14N-R09W
AMC 308467	FSM #2	2297	163			SEC20-T14N-R09W
AMC 308468	FSM #3	2297	165			SEC20-T14N-R09W
AMC 308469	FSM #4	2297	167			SEC20-T14N-R09W
AMC 308470	FSM #5	2297	169			SEC20-T14N-R09W
AMC 308471	FSM #6	2297	171			SEC20-T14N-R09W
AMC 308472	FSM #7	2297	173			SEC20-T14N-R09W
AMC 308473	JWH #1	2297	105			SEC07-T14N-R09W
AMC 308474	JWH #2	2297	107			SEC07-T14N-R09W
AMC 308475	JWH #3	2297	109			SEC07-T14N-R09W
AMC 308476	JWH #4	2297	111			SEC07-T14N-R09W
AMC 308477	JWH #5	2297	113			SEC07-T14N-R09W
AMC 308478	JWH #6	2297	115			SEC07-T14N-R09W
AMC 308479	JWH #7	2297	117			SEC07-T14N-R09W
AMC 308480	JWH #8	2297	119			SEC07-T14N-R09W
AMC 308481	JWH #9	2297	121			SEC07-T14N-R09W
AMC 308482	JWH #10	2297	123			SEC07-T14N-R09W
AMC 308483	JWH #11	2297	125			SEC07-T14N-R09W
AMC 308484	JWH #12	2297	127			SEC07-T14N-R09W
AMC 308485	JWH #13	2297	129			SEC07-T14N-R09W
AMC 308486	JWH #14	2297	131			SEC07-T14N-R09W

RECEIVED
BLM AZ STATE OFFICE

2012 DEC 27 P 1:41

PHOENIX, ARIZONA

Date: 3/13/2012

2012 AUG 10 P 1:13

RECEIVED
BLM AZ STATE OFFICE

RECORDERS MEMO: LEGIBILITY
QUESTIONABLE FOR GOOD REPRODUCTION

28/10

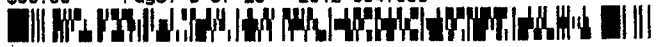


Exhibit A

County: Yavapai

State: AZ

BLM Serial #	Claim Name	Original Recording		Amended Recording		Location
		Recording #	Page #	Recording #	Page #	
AMC 308487	JWH #15	2297	133			SEC07-T14N-R09W
AMC 308488	JWH #16	2297	135			SEC07-T14N-R09W
AMC 308489	JWH #17	2297	137			SEC07-T14N-R09W
AMC 308490	JWH #18	2297	139			SEC07-T14N-R09W
AMC 308491	JWH #19	2297	141			SEC07-T14N-R09W
AMC 308492	JWH #20	2297	143			SEC07-T14N-R09W
AMC 308493	JWH #21	2297	145			SEC18-T14N-R09W
AMC 308494	JWH #22	2297	147			SEC18-T14N-R09W
AMC 308495	JWH #23	2297	149			SEC18-T14N-R09W
AMC 308496	JWH #24	2297	151			SEC18-T14N-R09W
AMC 308497	JWH #25	2297	153			SEC18-T14N-R09W
AMC 308498	JWH #26	2297	155			SEC18-T14N-R09W
AMC 308499	JWH #27	2297	157			SEC18-T14N-R09W
AMC 308500	JWH #28	2297	159			SEC18-T14N-R09W
AMC 308501	JWH #29	2298	320			SEC13-T14N-R10W
AMC 308502	JWH #30	2298	322			SEC13-T14N-R10W
AMC 308503	JWH #31	2298	324			SEC18-T14N-R09W
AMC 308504	JWH #32	2298	326			SEC18-T14N-R09W
AMC 308505	JWH #33	2298	328			SEC18-T14N-R09W
AMC 308506	JWH #34	2298	330			SEC18-T14N-R09W
AMC 308507	JWH #35	2298	332			SEC18-T14N-R09W
AMC 308508	JWH #36	2298	334			SEC18-T14N-R09W
AMC 308509	JWH #37	2298	336			SEC18-T14N-R09W
AMC 308510	JWH #38	2298	338			SEC13-T14N-R10W
AMC 308511	JWH #39	2298	340			SEC13-T14N-R10W
AMC 308512	JWH #40	2298	342			SEC13-T14N-R10W
AMC 308513	JWH #41	2298	344			SEC18-T14N-R09W
AMC 308514	JWH #42	2298	346			SEC18-T14N-R09W
AMC 308515	JWH #43	2298	348			SEC18-T14N-R09W
AMC 308516	JWH #44	2298	350			SEC18-T14N-R09W
AMC 308517	JWH #45	2298	352			SEC18-T14N-R09W
AMC 308518	JWH #46	2298	354			SEC18-T14N-R09W
AMC 308519	JWH #47	2298	356			SEC18-T14N-R09W
AMC 308520	JWH #48	2298	358			SEC18-T14N-R09W
AMC 308521	JWH #49	2298	360			SEC13-T14N-R10W
AMC 308522	JWH #50	2298	362			SEC13-T14N-R10W
AMC 308523	JWH #51	2298	364			SEC18-T14N-R09W
AMC 308524	JWH #52	2298	366			SEC18-T14N-R09W

Date: 3/13/2012

RECEIVED
 BLM AZ STATE OFFICE
 2012 DEC 27 P 1:42

RECEIVED
 BLM AZ STATE OFFICE
 2012 AUG 10 P 1:13

RECORDERS MEMO: LEGIBILITY
 QUESTIONABLE FOR GOOD REPRODUCTION

38/6



Exhibit A

County: Yavapai

State: AZ

BLM Serial #	Claim Name	Original Recording		Amended Recording		Location
		Recording #	Page #	Recording #	Page #	
AMC 308525	JWH #53	2298	368			SEC18-T14N-R09W
AMC 308526	JWH #54	2298	370			SEC18-T14N-R09W
AMC 308527	JWH #55	2298	372			SEC18-T14N-R09W
AMC 308528	JWH #56	2298	374			SEC18-T14N-R09W
AMC 308529	JWH #57	2298	376			SEC18-T14N-R09W
AMC 308530	JWH #58	2298	378			SEC18-T14N-R09W
AMC 308531	JWH #59	2298	380			SEC18-T14N-R09W
AMC 308532	JWH #60	2298	382			SEC18-T14N-R09W
AMC 308533	JWH #61	2298	384			SEC19-T14N-R09W
AMC 308534	JWH #62	2298	386			SEC19-T14N-R09W
AMC 308535	JWH #63	2298	388			SEC19-T14N-R09W
AMC 308536	JWH #64	2298	390			SEC19-T14N-R09W
AMC 308537	JWH #65	2298	392			SEC19-T14N-R09W
AMC 308538	JWH #66	2298	394			SEC19-T14N-R09W
AMC 308539	JWH #67	2298	396			SEC19-T14N-R09W
AMC 308540	JWH #68	2298	398			SEC19-T14N-R09W
AMC 308541	JWH #69	2298	400			SEC19-T14N-R09W
AMC 308542	JWH #70	2298	402			SEC24-T14N-R10W
AMC 308543	JWH #71	2298	404			SEC24-T14N-R10W
AMC 308544	JWH #72	2298	406			SEC24-T14N-R10W
AMC 308545	JWH #73	2298	408			SEC24-T14N-R10W
AMC 308546	JWH #74	2298	410			SEC24-T14N-R10W
AMC 308547	JWH #75	2298	412			SEC24-T14N-R10W
AMC 308548	JWH #76	2298	414			SEC24-T14N-R10W
AMC 308549	JWH #77	2298	416			SEC24-T14N-R10W
AMC 317120	LAW 1	2407	887			SEC28-T15N-R10W
AMC 317121	LAW 2	2407	889			SEC28-T15N-R10W
AMC 317122	LAW 3	2407	891			SEC28-T15N-R10W
AMC 317123	LAW 4	2407	893			SEC28-T15N-R10W
AMC 317124	LAW 5	2407	895			SEC28-T15N-R10W
AMC 317125	LAW 6	2407	897			SEC33-T15N-R10W
AMC 317126	LAW 7	2407	899			SEC33-T15N-R10W
AMC 317127	LAW 8	2407	901			SEC33-T15N-R10W
AMC 317128	LAW 9	2407	903			SEC33-T15N-R10W
AMC 317129	LAW 10	2407	905			SEC33-T15N-R10W
AMC 317130	LAW 11	2407	907			SEC33-T15N-R10W
AMC 317131	LAW 12	2407	909			SEC33-T15N-R10W
AMC 317132	LAW 13	2407	911			SEC28-T15N-R10W

RECEIVED
BLM AZ STATE OFFICE

2012 DEC 27 P 1:42

PHOENIX, ARIZONA

Date: 3/13/2012

2012 AUG 10 P 1:13

RECORDERS MEMO: LEGISLITY
 QUESTIONABLE FOR GOOD REPRODUCTION

RECEIVED
BLM AZ STATE OFFICE

35/15

Exhibit A

County: Yavapai

State: AZ

BLM Serial #	Claim Name	Original Recording		Amended Recording		Location
		Recording #	Page #	Recording #	Page #	
AMC 317133	LAW 14	2407	913			SEC28-T15N-R10W
AMC 317134	LAW 15	2407	915			SEC28-T15N-R10W
AMC 317135	LAW 16	2407	917			SEC28-T15N-R10W
AMC 317136	LAW 17	2407	919			SEC33-T15N-R10W
AMC 317137	LAW 18	2407	921			SEC33-T15N-R10W
AMC 317138	LAW 19	2407	923			SEC33-T15N-R10W
AMC 317139	LAW 20	2407	925			SEC33-T15N-R10W
AMC 317140	LAW 21	2407	927			SEC33-T15N-R10W
AMC 317141	LAW 22	2407	929			SEC33-T15N-R10W
AMC 317142	LAW 23	2407	931			SEC33-T15N-R10W
AMC 317143	LAW 24	2407	933			SEC33-T15N-R10W
AMC 317144	LAW 25	2407	934			SEC28-T15N-R10W
AMC 317145	LAW 26	2407	936			SEC28-T15N-R10W
AMC 317146	LAW 27	2407	938			SEC28-T15N-R10W
AMC 317147	LAW 28	2407	940			SEC28-T15N-R10W
AMC 317148	LAW 29	2407	942			SEC28-T15N-R10W
AMC 317149	LAW 30	2407	943			SEC28-T15N-R10W
AMC 317150	LAW 31	2407	945			SEC28-T15N-R10W
AMC 317151	LAW 32	2407	947			SEC28-T15N-R10W
AMC 317152	LAW 33	2407	949			SEC33-T15N-R10W
AMC 317153	LAW 34	2407	951			SEC33-T15N-R10W
AMC 317154	LAW 35	2407	953			SEC33-T15N-R10W
AMC 317155	LAW 36	2407	955			SEC33-T15N-R10W
AMC 317156	LAW 37	2407	957			SEC33-T15N-R10W
AMC 317157	LAW 38	2407	959			SEC33-T15N-R10W
AMC 317158	LAW 39	2407	961			SEC33-T15N-R10W
AMC 317159	LAW 40	2407	963			SEC33-T15N-R10W
AMC 317180	LAW 41	2407	965			SEC28-T15N-R10W
AMC 317161	LAW 42	2407	967			SEC28-T15N-R10W
AMC 317162	LAW 43	2407	969			SEC28-T15N-R10W
AMC 317163	LAW 44	2407	971			SEC28-T15N-R10W
AMC 317164	LAW 45	2407	973			SEC28-T15N-R10W
AMC 317165	LAW 46	2407	975			SEC28-T15N-R10W
AMC 317166	LAW 47	2407	977			SEC28-T15N-R10W
AMC 317167	LAW 48	2407	979			SEC28-T15N-R10W
AMC 317168	LAW 49	2407	981			SEC33-T15N-R10W
AMC 317169	LAW 50	2407	983			SEC33-T15N-R10W
AMC 317170	LAW 51	2407	985			SEC33-T15N-R10W

Date: 3/13/2012

2012 AUG 10 P 1:13

RECORDERS MEMO: LEGIBILITY QUESTIONABLE FOR GOOD REPRODUCTION

RECEIVED BLM AZ STATE OFFICE

RECEIVED BLM AZ STATE OFFICE

38/ce



Exhibit A

County: Yavapai

State: AZ

BLM Serial #	Claim Name	Original Recording		Amended Recording		Location
		Recording #	Page #	Recording #	Page #	
AMC 317171	LAW 52	2407	987			SEC33-T15N-R10W
AMC 317172	LAW 53	2407	989			SEC33-T15N-R10W
AMC 317173	LAW 54	2407	991			SEC33-T15N-R10W
AMC 317174	LAW 55	2407	993			SEC33-T15N-R10W
AMC 317175	LAW 56	2407	995			SEC33-T15N-R10W
AMC 317176	LAW 57	2407	997			SEC28-T15N-R10W
AMC 317177	LAW 58	2407	999			SEC28-T15N-R10W
AMC 317178	LAW 59	2408	1			SEC28-T15N-R10W
AMC 317179	LAW 60	2408	3			SEC28-T15N-R10W
AMC 317180	LAW 61	2408	5			SEC28-T15N-R10W
AMC 317181	LAW 62	2408	7			SEC28-T15N-R10W
AMC 317182	LAW 63	2408	9			SEC28-T15N-R10W
AMC 317183	LAW 64	2408	11			SEC28-T15N-R10W
AMC 317184	LAW 65	2408	13			SEC28-T15N-R10W
AMC 317185	LAW 66	2408	15			SEC33-T15N-R10W
AMC 317186	LAW 67	2408	17			SEC33-T15N-R10W
AMC 317187	LAW 68	2408	19			SEC33-T15N-R10W
AMC 317188	LAW 69	2408	21			SEC33-T15N-R10W
AMC 317189	LAW 70	2408	23			SEC33-T15N-R10W
AMC 317190	LAW 71	2408	25			SEC33-T15N-R10W
AMC 317191	LAW 72	2408	27			SEC33-T15N-R10W
AMC 317192	LAW 73	2408	29			SEC33-T15N-R10W
AMC 317193	LAW 74	2408	31			SEC28-T15N-R10W
AMC 317194	LAW 75	2408	33			SEC28-T15N-R10W
AMC 317195	LAW 76	2408	35			SEC28-T15N-R10W
AMC 317196	LAW 77	2408	37			SEC28-T15N-R10W
AMC 317197	LAW 78	2408	39			SEC28-T15N-R10W
AMC 317198	LAW 79	2408	41			SEC28-T15N-R10W
AMC 317199	LAW 80	2408	43			SEC28-T15N-R10W
AMC 317200	LAW 81	2408	45			SEC28-T15N-R10W
AMC 317201	LAW 82	2408	47			SEC33-T15N-R10W
AMC 317202	LAW 83	2408	49			SEC33-T15N-R10W
AMC 317203	LAW 84	2408	51			SEC33-T15N-R10W
AMC 317204	LAW 85	2408	53			SEC33-T15N-R10W
AMC 317205	LAW 86	2408	55			SEC33-T15N-R10W
AMC 317206	LAW 87	2408	57			SEC33-T15N-R10W
AMC 317207	LAW 88	2408	59			SEC33-T15N-R10W
AMC 317208	LAW 89	2408	61			SEC28-T15N-R10W

RECEIVED
 BLM AZ STATE OFFICE

2012 DEC 27 P 1:42

PHOENIX, ARIZONA
 2012 AUG 10 P 1:13

Date: 3/13/2012

RECORDERS MEMO: LEGIBILITY
 QUESTIONABLE FOR GOOD REPRODUCTION

RECEIVED
 BLM AZ STATE OFFICE

38/50

Exhibit A

County: Yavapai

State: AZ

BLM Serial #	Claim Name	Original Recording		Amended Recording		Location
		Recording #	Page #	Recording #	Page #	
AMC 317209	LAW 90	2408	63			SEC28-T15N-R10W
AMC 317210	LAW 91	2408	65			SEC28-T15N-R10W
AMC 317211	LAW 92	2408	67			SEC28-T15N-R10W
AMC 317212	LAW 93	2408	69			SEC28-T15N-R10W
AMC 317213	LAW 94	2408	71			SEC28-T15N-R10W
AMC 317214	LAW 95	2408	73			SEC28-T15N-R10W
AMC 317215	LAW 96	2408	75			SEC28-T15N-R10W
AMC 317216	LAW 97	2408	77			SEC33-T15N-R10W
AMC 317217	LAW 98	2408	79			SEC33-T15N-R10W
AMC 317218	LAW 99	2408	81			SEC33-T15N-R10W
AMC 317219	LAW 100	2408	83			SEC33-T15N-R10W
AMC 317220	LAW 101	2408	85			SEC33-T15N-R10W
AMC 317221	LAW 102	2408	87			SEC33-T15N-R10W
AMC 317222	LAW 103	2408	89			SEC33-T15N-R10W
AMC 317223	LAW 104	2408	91			SEC33-T15N-R10W
AMC 317224	LAW 105	2408	93			SEC28-T15N-R10W
AMC 317225	LAW 106	2408	95			SEC28-T15N-R10W
AMC 317226	LAW 107	2408	97			SEC28-T15N-R10W
AMC 317227	LAW 108	2408	99			SEC28-T15N-R10W
AMC 317228	LAW 109	2408	101			SEC28-T15N-R10W
AMC 317229	LAW 110	2408	103			SEC28-T15N-R10W
AMC 317230	LAW 111	2408	105			SEC28-T15N-R10W
AMC 317231	LAW 112	2408	107			SEC28-T15N-R10W
AMC 317232	LAW 113	2408	109			SEC33-T15N-R10W
AMC 317233	LAW 114	2408	111			SEC33-T15N-R10W
AMC 317234	LAW 115	2408	113			SEC33-T15N-R10W
AMC 317235	LAW 116	2408	115			SEC33-T15N-R10W
AMC 317236	LAW 117	2408	117			SEC33-T15N-R10W
AMC 317237	LAW 118	2408	119			SEC33-T15N-R10W
AMC 317238	LAW 119	2408	121			SEC33-T15N-R10W
AMC 317239	LAW 120	2408	123			SEC33-T15N-R10W
AMC 317240	LAW 121	2408	125			SEC27-T15N-R10W
AMC 317241	LAW 122	2408	127			SEC27-T15N-R10W
AMC 317242	LAW 123	2408	129			SEC27-T15N-R10W
AMC 317243	LAW 124	2408	131			SEC27-T15N-R10W
AMC 317244	LAW 125	2408	133			SEC27-T15N-R10W
AMC 317245	LAW 126	2408	135			SEC27-T15N-R10W
AMC 317246	LAW 127	2408	137			SEC27-T15N-R10W

Date: 3/13/2012

Page 12

RECEIVED
 BLM AZ STATE OFFICE

RECORDERS MEMO: LEGIBILITY
 QUESTIONABLE FOR GOOD REPRODUCTION

RECEIVED
 BLM AZ STATE OFFICE

PHOENIX, ARIZONA
 2012 AUG 10 P 1:13

38/50



Exhibit A

County: Yavapai

State: AZ

BLM Serial #	Claim Name	Original Recording		Amended Recording		Location
		Recording #	Page #	Recording #	Page #	
AMC 317247	LAW 128	2408	139			SEC27-T15N-R10W
AMC 317248	LAW 129	2408	141			SEC34-T15N-R10W
AMC 317249	LAW 130	2408	143			SEC34-T15N-R10W
AMC 317250	LAW 131	2408	145			SEC34-T15N-R10W
AMC 317251	LAW 132	2408	147			SEC34-T15N-R10W
AMC 317252	LAW 133	2408	149			SEC34-T15N-R10W
AMC 317253	LAW 134	2408	151			SEC34-T15N-R10W
AMC 317254	LAW 135	2408	153			SEC34-T15N-R10W
AMC 317255	LAW 136	2408	155			SEC34-T15N-R10W
AMC 317256	LAW 137	2408	157			SEC34-T15N-R10W
AMC 317257	LAW 138	2408	159			SEC34-T15N-R10W
AMC 317258	LAW 139	2408	161			SEC34-T15N-R10W
AMC 317259	LAW 140	2408	163			SEC34-T15N-R10W
AMC 317260	LAW 141	2408	165			SEC34-T15N-R10W
AMC 317261	LAW 142	2408	167			SEC34-T15N-R10W
AMC 317262	LAW 143	2408	169			SEC34-T15N-R10W
AMC 317263	LAW 144	2408	171			SEC34-T15N-R10W
AMC 317268	LAW 149	2408	181			SEC34-T15N-R10W
AMC 317269	LAW 150	2408	183			SEC34-T15N-R10W
AMC 317270	LAW 151	2408	185			SEC34-T15N-R10W
AMC 317271	LAW 152	2408	187			SEC34-T15N-R10W
AMC 317276	LAW 157	2408	197			SEC34-T15N-R10W
AMC 317277	LAW 158	2408	199			SEC34-T15N-R10W
AMC 317278	LAW 159	2408	201			SEC34-T15N-R10W
AMC 317279	LAW 160	2408	203			SEC34-T15N-R10W
AMC 317284	LAW 165	2408	213			SEC35-T15N-R10W
AMC 317285	LAW 166	2408	215			SEC35-T15N-R10W
AMC 317286	LAW 167	2408	217			SEC35-T15N-R10W
AMC 317287	LAW 168	2408	219			SEC35-T15N-R10W
AMC 317292	LAW 173	2408	229			SEC35-T15N-R10W
AMC 317293	LAW 174	2408	231			SEC35-T15N-R10W
AMC 317294	LAW 175	2408	233			SEC35-T15N-R10W
AMC 317295	LAW 176	2408	235			SEC35-T15N-R10W
AMC 317296	LAW 177	2408	237			SEC35-T15N-R10W
AMC 317297	LAW 178	2408	239			SEC35-T15N-R10W
AMC 317298	LAW 179	2408	241			SEC35-T15N-R10W
AMC 317299	LAW 180	2408	243			SEC35-T15N-R10W
AMC 317300	LAW 181	2408	245			SEC35-T15N-R10W

Date: 3/13/2012

RECEIVED
 BLM AZ STATE OFFICE
 2012 AUG 10 P 1:13

RECORDERS MEMO: LEGIBILITY
 QUESTIONABLE FOR GOOD REPRODUCTION

RECEIVED
 BLM AZ STATE OFFICE
 2012 DEC 27 P 1:42

3/15/12



Exhibit A

County: Yavapai

State: AZ

BLM Serial #	Claim Name	Original Recording		Amended Recording		Location
		Recording #	Page #	Recording #	Page #	
AMC 317301	LAW 182	2408	247			SEC35-T15N-R10W
AMC 317302	LAW 183	2408	249			SEC35-T15N-R10W
AMC 317303	LAW 184	2408	251			SEC35-T15N-R10W
AMC 317304	LAW 185	2408	253			SEC35-T15N-R10W
AMC 317305	LAW 186	2408	255			SEC35-T15N-R10W
AMC 317306	LAW 187	2408	257			SEC35-T15N-R10W
AMC 317307	LAW 188	2408	259			SEC35-T15N-R10W
AMC 317308	LAW 189	2408	261			SEC35-T15N-R10W
AMC 317309	LAW 190	2408	263			SEC35-T15N-R10W
AMC 317310	LAW 191	2408	265			SEC35-T15N-R10W
AMC 317311	LAW 192	2408	267			SEC35-T15N-R10W
AMC 317312	LAW 193	2408	269			SEC26-T15N-R10W
AMC 317313	LAW 194	2408	271			SEC26-T15N-R10W
AMC 317314	LAW 195	2408	273			SEC26-T15N-R10W
AMC 317315	LAW 196	2408	275			SEC26-T15N-R10W
AMC 317316	LAW 197	2408	277			SEC35-T15N-R10W
AMC 317317	LAW 198	2408	279			SEC35-T15N-R10W
AMC 317318	LAW 199	2408	281			SEC35-T15N-R10W
AMC 317319	LAW 200	2408	283			SEC35-T15N-R10W
AMC 317320	LAW 201	2408	285			SEC35-T15N-R10W
AMC 317321	LAW 202	2408	287			SEC35-T15N-R10W
AMC 317322	LAW 203	2408	289			SEC35-T15N-R10W
AMC 317323	LAW 204	2408	291			SEC35-T15N-R10W
AMC 317324	LAW 205	2408	293			SEC26-T15N-R10W
AMC 317325	LAW 206	2408	295			SEC26-T15N-R10W
AMC 317326	LAW 207	2408	297			SEC26-T15N-R10W
AMC 317327	LAW 208	2408	299			SEC35-T15N-R10W
AMC 317328	LAW 209	2408	301			SEC35-T15N-R10W
AMC 317329	LAW 210	2408	303			SEC35-T15N-R10W
AMC 317330	LAW 211	2408	305			SEC35-T15N-R10W
AMC 317331	LAW 212	2408	307			SEC35-T15N-R10W
AMC 317332	LAW 213	2408	309			SEC35-T15N-R10W
AMC 317333	LAW 214	2408	311			SEC35-T15N-R10W
AMC 317334	LAW 215	2408	313			SEC35-T15N-R10W
AMC 317335	LAW 216	2408	315			SEC26-T15N-R10W
AMC 317336	LAW 217	2408	317			SEC26-T15N-R10W
AMC 317337	LAW 218	2408	319			SEC26-T15N-R10W
AMC 317338	LAW 219	2408	321			SEC26-T15N-R10W

Date: 3/13/2012

Page 14

RECORDERS MEMO: LEGIBILITY
QUESTIONABLE FOR GOOD REPRODUCTION

PHOENIX, ARIZONA

2012 AUG 10 P 1:13
RECEIVED
BLM AZ STATE OFFICE

RECEIVED
BLM AZ STATE OFFICE

2012 DEC 27 P 1:42

35/50

Exhibit A

County: Yavapai

State: AZ

BLM Serial #	Claim Name	Original Recording		Amended Recording		Location
		Recording #	Page #	Recording #	Page #	
AMC 317339	LAW 220	2408	323			SEC35-T15N-R10W
AMC 317340	LAW 221	2408	325			SEC35-T15N-R10W
AMC 317341	LAW 222	2408	327			SEC35-T15N-R10W
AMC 317342	LAW 223	2408	329			SEC35-T15N-R10W
AMC 317343	LAW 224	2408	331			SEC35-T15N-R10W
AMC 317344	LAW 225	2408	333			SEC35-T15N-R10W
AMC 317345	LAW 226	2408	335			SEC35-T15N-R10W
AMC 317346	LAW 227	2408	337			SEC35-T15N-R10W
AMC 317347	LAW 228	2408	339			SEC26-T15N-R10W
AMC 317348	LAW 229	2408	341			SEC26-T15N-R10W
AMC 317349	LAW 230	2408	343			SEC26-T15N-R10W
AMC 317350	LAW 231	2408	345			SEC26-T15N-R10W
AMC 317351	LAW 232	2408	347			SEC26-T15N-R10W
AMC 317352	LAW 233	2408	349			SEC35-T15N-R10W
AMC 317353	LAW 234	2408	351			SEC35-T15N-R10W
AMC 317354	LAW 235	2408	353			SEC35-T15N-R10W
AMC 317355	LAW 236	2408	355			SEC35-T15N-R10W
AMC 317356	LAW 237	2408	357			SEC35-T15N-R10W
AMC 317357	LAW 238	2408	359			SEC35-T15N-R10W
AMC 317358	LAW 239	2408	361			SEC35-T15N-R10W
AMC 317359	LAW 240	2408	363			SEC35-T15N-R10W
AMC 322631	JWH 80	2494	611			SEC07-T14N-R09W
AMC 322632	JWH 81	2494	613			SEC07-T14N-R09W
AMC 322633	JWH 82	2494	615			SEC07-T14N-R09W
AMC 322634	JWH 83	2494	617			SEC07-T14N-R09W
AMC 335326	Callahan #1	3075	723	3137	984	SEC17-T14N-R09W
AMC 335327	Callahan #2	3075	726			SEC17-T14N-R09W
AMC 335328	Callahan #3	3075	729			SEC17-T14N-R09W
AMC 335329	Callahan #4	3075	732			SEC17-T14N-R09W
AMC 335330	Callahan #5	3075	735			SEC17-T14N-R09W
AMC 335331	Callahan #6	3075	738	3137	987	SEC17-T14N-R09W
AMC 335332	Callahan #7	3075	741			SEC17-T14N-R09W
AMC 335333	Callahan #8	3075	744	3137	990	SEC17-T14N-R09W
AMC 335334	Callahan #9	3075	747	3137	993	SEC17-T14N-R09W
AMC 335335	Callahan #10	3075	750			SEC17-T14N-R09W
AMC 335336	Callahan #11	3075	753			SEC17-T14N-R09W
AMC 335337	Callahan #12	3075	736			SEC17-T14N-R09W
AMC 335338	Callahan #13	3075	759			SEC17-T14N-R09W

Date: 3/13/2012

RECEIVED
 BLM AZ STATE OFFICE
 2012 AUG 10 P 1:13
 PHOENIX, ARIZONA

RECEIVED
 BLM AZ STATE OFFICE
 2012 DEC 27 P 1:42

RECORDERS MEMO: LEGIBILITY
 QUESTIONABLE FOR GOOD REPRODUCTION

28/50

Exhibit A

County: Yavapai

State: AZ

BLM Serial #	Claim Name	Original Recording		Amended Recording		Location
		Recording #	Page #	Recording #	Page #	
AMC 335339	Callahan #14	3075	762	3137	996	SEC17-T14N-R09W
AMC 335340	Callahan #14-Fraction	3075	765			SEC17-T14N-R09W
AMC 335341	Callahan #15	3075	768			SEC17-T14N-R09W
AMC 335342	Callahan #16	3075	771	3137	999	SEC17-T14N-R09W
AMC 335343	Callahan #17	3075	774	3138	001	SEC17-T14N-R09W
AMC 362070	KIM-1	4166	88			SEC09-T14N-R09W
AMC 362071	KIM-2	4166	89			SEC09-T14N-R09W
AMC 362072	KIM-3	4166	90			SEC09-T14N-R09W
AMC 362073	KIM-4	4166	91			SEC09-T14N-R09W
AMC 362074	KIM-5	4166	92			SEC09-T14N-R09W
AMC 362075	KIM-6	4166	93			SEC09-T14N-R09W
AMC 362076	KIM-7	4166	94			SEC09-T14N-R09W
AMC 362077	KIM-8	4166	95			SEC09-T14N-R09W
AMC 362078	KIM-9	4166	96			SEC09-T14N-R09W
AMC 362079	KIM-10	4166	97			SEC09-T14N-R09W
AMC 362080	KIM-11	4166	98			SEC09-T14N-R09W
AMC 362081	KIM-12	4166	99			SEC09-T14N-R09W
AMC 362082	KIM-13	4166	100			SEC09-T14N-R09W
AMC 362083	KIM-14	4166	101			SEC09-T14N-R09W
AMC 362084	KIM-15	4166	102			SEC09-T14N-R09W
AMC 362085	KIM-16	4166	103			SEC09-T14N-R09W
AMC 362086	KIM-17	4166	104			SEC08-T14N-R09W
AMC 362087	KIM-18	4166	105			SEC08-T14N-R09W
AMC 362088	KIM-19	4166	106			SEC08-T14N-R09W
AMC 362089	KIM-20	4166	107			SEC08-T14N-R09W
AMC 362090	KIM-21	4166	108			SEC08-T14N-R09W
AMC 362091	KIM-22	4166	109			SEC08-T14N-R09W
AMC 362092	KIM-23	4166	110			SEC08-T14N-R09W
AMC 362093	KIM-24	4166	111			SEC08-T14N-R09W
AMC 362094	KIM-25	4166	112			SEC08-T14N-R09W
AMC 362095	KIM-26	4166	113			SEC08-T14N-R09W
AMC 362096	KIM-27	4166	114			SEC08-T14N-R09W
AMC 362097	KIM-28	4166	115			SEC08-T14N-R09W
AMC 362098	KIM-29	4166	116			SEC08-T14N-R09W
AMC 362099	KIM-30	4166	117			SEC08-T14N-R09W
AMC 362100	KIM-31	4166	118			SEC09-T14N-R09W
AMC 362101	KIM-32	4166	119			SEC09-T14N-R09W
AMC 362102	KIM-33	4166	120			SEC09-T14N-R09W

RECEIVED
 BLM AZ STATE OFFICE
 2012 DEC 27 P 1:42

PHOENIX, ARIZONA

Date: 3/13/2012

Page 16

2012 AUG 10 P 1:13

RECORDERS MEMO: LEGIBILITY
 QUESTIONABLE FOR GOOD REPRODUCTION

RECEIVED
 BLM AZ STATE OFFICE

25/82




Exhibit A

County: Yavapai

State: AZ

BLM Serial #	Claim Name	Original Recording		Amended Recording		Location
		Recording #	Page #	Recording #	Page #	
AMC 364582	WP-1	4214	518			SEC08-T14N-R09W
AMC 364583	WP-2	4214	519			SEC08-T14N-R09W
AMC 364584	WP-3	4214	520			SEC08-T14N-R09W
AMC 364585	WP-4	4214	521			SEC08-T14N-R09W
AMC 364586	WP-5	4214	522			SEC08-T14N-R09W
AMC 364587	WP-6	4214	523			SEC08-T14N-R09W
AMC 364588	WP-7	4214	524			SEC08-T14N-R09W
AMC 364595	WP-14	4214	531			SEC08-T14N-R09W
AMC 364596	WP-15	4214	532			SEC08-T14N-R09W
AMC 364597	WP-16	4214	533			SEC08-T14N-R09W
AMC 364598	WP-17	4214	534			SEC08-T14N-R09W
AMC 364599	WP-18	4214	535			SEC08-T14N-R09W
AMC 364600	WP-19	4214	536			SEC08-T14N-R09W
AMC 364601	WP-20	4214	537			SEC08-T14N-R09W
AMC 364602	WP-21	4214	538			SEC08-T14N-R09W
AMC 364603	WP-22	4214	539			SEC08-T14N-R09W
AMC 366982	WP-23	4302	834			SEC08-T14N-R09W
AMC 366983	WP-24	4302	835			SEC08-T14N-R09W
AMC 366984	WP-25	4302	836			SEC08-T14N-R09W
AMC 366985	WP-26	4302	837			SEC08-T14N-R09W
AMC 366986	WP-27	4302	838			SEC08-T14N-R09W
AMC 366987	WP-28	4302	839			SEC08-T14N-R09W
AMC 397192	KP-1	4680	566			SEC08-T14N-R09W
AMC 397193	KP-2	4680	567			SEC08-T14N-R09W
AMC 397194	LTB-1	4680	535			SEC08-T14N-R09W
AMC 397195	LTB-2	4680	536			SEC08-T14N-R09W
AMC 397196	LTB-3	4680	537			SEC08-T14N-R09W
AMC 397197	LTB-4	4680	538			SEC08-T14N-R09W
AMC 397198	LTB-5	4680	539			SEC08-T14N-R09W
AMC 397199	LTB-6	4680	540			SEC08-T14N-R09W
AMC 397200	LTB-7	4680	541			SEC08-T14N-R09W
AMC 397201	LTB-8	4680	542			SEC08-T14N-R09W
AMC 397202	LTB-9	4680	543			SEC08-T14N-R09W
AMC 397203	LTB-10	4680	544			SEC08-T14N-R09W
AMC 397204	LTB-11	4680	545			SEC08-T14N-R09W
AMC 397205	LTB-12	4680	546			SEC08-T14N-R09W
AMC 397206	LTB-13	4680	546			SEC08-T14N-R09W
AMC 397207	LTB-14	4680	547			SEC08-T14N-R09W

Date: 3/13/2012

PHOENIX, ARIZONA

2012 AUG 10 P 1:13

Page 17

RECORDERS MEMO: LEGIBILITY
 QUESTIONABLE FOR GOOD REPRODUCTION

RECEIVED
 BLM AZ STATE OFFICE

RECEIVED
 BLM AZ STATE OFFICE

2012 DEC 27 P 1:42
 PHOENIX, ARIZONA

2/18/12



Exhibit A

County: Yavapai

State: AZ

BLM Serial #	Claim Name	Original Recording		Amended Recording		Location
		Recording #	Page #	Recording #	Page #	
AMC 397208	LTB-15	4680	549			SEC08-T14N-R09W
AMC 397209	LTB-16	4680	550			SEC08-T14N-R09W
AMC 397210	LTB-17	4680	551			SEC08-T14N-R09W
AMC 397211	LTB-18	4680	552			SEC08-T14N-R09W
AMC 397212	LTB-19	4680	553			SEC08-T14N-R09W
AMC 397213	LTB-20	4680	554			SEC08-T14N-R09W
AMC 397214	LTB-21	4680	555			SEC17-T14N-R09W
AMC 397215	LTB-22	4680	556			SEC17-T14N-R09W
AMC 397216	LTB-23	4680	557			SEC17-T14N-R09W
AMC 397217	LTB-24	4680	558			SEC17-T14N-R09W
AMC 397218	LTB-25	4680	559			SEC17-T14N-R09W
AMC 397219	LTB-26	4680	560			SEC17-T14N-R09W
AMC 397220	LTB-27	4680	561			SEC17-T14N-R09W
AMC 397221	LTB-28	4680	562			SEC17-T14N-R09W
AMC 397222	LTB-29	4680	563			SEC17-T14N-R09W
AMC 397223	LTB-30	4680	564			SEC17-T14N-R09W
AMC 397224	LTB-31	4680	565			SEC17-T14N-R09W
AMC 403441	PMB 1	4781	486			SEC17-T14N-R09W
AMC 403442	PMB 2	4781	487			SEC17-T14N-R09W
AMC 403443	PMB 3	4781	488			SEC17-T14N-R09W
AMC 403444	PMB 4	4781	489			SEC17-T14N-R09W
AMC 403445	PMB 5	4781	490			SEC17-T14N-R09W
AMC 403446	PMB 6	4781	491			SEC17-T14N-R09W
AMC 403447	PMB 7	4781	492			SEC17-T14N-R09W
AMC 403448	PMB 8	4781	493			SEC17-T14N-R09W
AMC 403449	PMB 9	4781	494			SEC17-T14N-R09W
AMC 403450	PMB 10	4781	495			SEC17-T14N-R09W
AMC 403451	PMB 11	4781	496			SEC17-T14N-R09W
AMC 403452	PMB 12	4781	497			SEC17-T14N-R09W
AMC 403453	PMB 13	4781	498			SEC17-T14N-R09W
AMC 403454	PMB 14	4781	499			SEC17-T14N-R09W
AMC 403455	PMB 15	4781	500			SEC17-T14N-R09W
AMC 403456	PMB 16	4781	501			SEC17-T14N-R09W
AMC 403457	PMB 17	4781	502			SEC17-T14N-R09W
AMC 403458	PMB 18	4781	503			SEC17-T14N-R09W
AMC 403459	PMB 19	4781	504			SEC17-T14N-R09W
AMC 403460	PMB 20	4781	505			SEC17-T14N-R09W
AMC 403461	PMB 21	4781	506			SEC17-T14N-R09W

Date: 3/13/2012

Page 18

RECORDERS MEMO: LEGIBILITY
 QUESTIONABLE FOR GOOD REPRODUCTION

2012 AUG 10 P 1:13
 RECEIVED
 BLM AZ STATE OFFICE

RECEIVED
 BLM AZ STATE OFFICE

28/ce



Exhibit A

County: Yavapai

State: AZ

BLM Serial #	Claim Name	Original Recording		Amended Recording		Location
		Recording #	Page #	Recording #	Page #	
AMC 403462	PMB 22	4781	507			SEC17-T14N-R09W
AMC 403463	PMB 23	4781	508			SEC17-T14N-R09W
AMC 403464	PMB 24	4781	509			SEC17-T14N-R09W
AMC 403465	PMB 25	4781	510			SEC17-T14N-R09W
AMC 403466	PMB 26	4781	511			SEC17-T14N-R09W
AMC 403467	PMB 27	4781	512			SEC17-T14N-R09W
AMC 403468	PMB 28	4781	513			SEC17-T14N-R09W
AMC 403469	PMB 29	4781	514			SEC17-T14N-R09W
AMC 403470	PMB 30	4781	515			SEC17-T14N-R09W
AMC 403471	PMB 31	4781	516			SEC17-T14N-R09W
AMC 403472	PMB 32	4781	517			SEC17-T14N-R09W
AMC 403473	PMB 33	4781	518			SEC17-T14N-R09W
AMC 403474	PMB 34	4781	519			SEC17-T14N-R09W
AMC 403475	PMB 35	4781	520			SEC17-T14N-R09W
AMC 403476	PMB 36	4781	521			SEC17-T14N-R09W
AMC 403477	PMB 37	4781	522			SEC17-T14N-R09W
AMC 403478	PMB 38	4781	523			SEC17-T14N-R09W
AMC 403479	PMB 39	4781	524			SEC17-T14N-R09W
AMC 403480	PMB 40	4781	525			SEC17-T14N-R09W
AMC 403481	PMB 41	4781	526			SEC17-T14N-R09W
AMC 403482	PMB 42	4781	527			SEC17-T14N-R09W
AMC 403483	PMB 43	4781	528			SEC17-T14N-R09W
AMC 403484	PMB 44	4781	529			SEC17-T14N-R09W
AMC 403485	PMB 45	4781	530			SEC17-T14N-R09W
AMC 403486	PMB 46	4781	531			SEC17-T14N-R09W
AMC 403487	PMB 47	4781	532			SEC17-T14N-R09W
AMC 403488	PMB 48	4781	533			SEC17-T14N-R09W
AMC 413793	MPC 1	4861	238			SEC16-T14N-R09W
AMC 413794	MPC 2	4861	239			SEC16-T14N-R09W
AMC 413795	MPC 3	4861	240			SEC16-T14N-R09W
AMC 413796	MPC 4	4861	241			SEC16-T14N-R09W
AMC 413797	MPC 5	4861	242			SEC16-T14N-R09W
AMC 413798	MPC 6	4861	243			SEC16-T14N-R09W
AMC 413799	MPC 7	4861	244			SEC16-T14N-R09W
AMC 413800	MPC 8	4861	245			SEC16-T14N-R09W
AMC 413801	MPC 9	4861	246			SEC16-T14N-R09W
AMC 413802	MPC 10	4861	247			SEC16-T14N-R09W
AMC 413803	MPC 11	4861	248			SEC16-T14N-R09W

Date: 3/13/2012

RECORDERS MEMO: LEGIBILITY
 QUESTIONABLE FOR GOOD REPRODUCTION

RECEIVED
 BLM AZ STATE OFFICE
 2012 DEC 27 P 1:42

PHOENIX, ARIZONA

2012 AUG 10 P 1:13

RECEIVED
 BLM AZ STATE OFFICE

28/5



Exhibit A

County: Yavapai

State: AZ

BLM Serial #	Claim Name	Original Recording		Amended Recording		Location
		Recording #	Page #	Recording #	Page #	
AMC 413804	MPC 12	4861	249			SEC16-T14N-R09W
AMC 413805	MPC 13	4861	250			SEC16-T14N-R09W
AMC 413806	MPC 14	4861	251			SEC16-T14N-R09W
AMC 413807	MPC 15	4861	252			SEC16-T14N-R09W
AMC 413808	MPC 16	4861	253			SEC16-T14N-R09W
AMC 413809	MPC 17	4861	254			SEC16-T14N-R09W
AMC 413810	MPC 18	4861	255			SEC16-T14N-R09W
AMC 413811	MPC 19	4861	256			SEC16-T14N-R09W
AMC 413812	MPC 20	4861	257			SEC16-T14N-R09W
AMC 413813	MPC 21	4861	258			SEC16-T14N-R09W
AMC 413814	MPC 22	4861	259			SEC16-T14N-R09W
AMC 413815	MPC 23	4861	260			SEC16-T14N-R09W
AMC 413816	MPC 24	4861	261			SEC16-T14N-R09W
AMC 413817	MPC 25	4861	262			SEC16-T14N-R09W
AMC 413818	MPC 26	4861	263			SEC16-T14N-R09W
AMC 413819	MPC 27	4861	264			SEC16-T14N-R09W
AMC 413820	MPC 28	4861	265			SEC16-T14N-R09W
AMC 413821	MPC 29	4861	266			SEC16-T14N-R09W
AMC 413822	MPC 30	4861	267			SEC16-T14N-R09W
AMC 413823	MPC 31	4861	268			SEC16-T14N-R09W
AMC 413824	MPC 32	4861	269			SEC16-T14N-R09W
AMC 413825	MPC 33	4861	270			SEC16-T14N-R09W
AMC 413826	MPC 34	4861	271			SEC16-T14N-R09W
AMC 413827	MPC 35	4861	272			SEC16-T14N-R09W
AMC 413828	MPC 36	4861	273			SEC16-T14N-R09W
AMC 413829	MPC 37	4861	274			SEC16-T14N-R09W
AMC 413830	MPC 38	4861	275			SEC16-T14N-R09W
AMC 413831	MPC 39	4861	276			SEC16-T14N-R09W
AMC 413832	MPC 40	4861	277			SEC16-T14N-R09W
AMC 413833	MPC 41	4861	278			SEC16-T14N-R09W
AMC 413834	MPC 42	4861	279			SEC16-T14N-R09W
AMC 413835	MPC 43	4861	280			SEC16-T14N-R09W
AMC 413836	MPC 44	4861	281			SEC16-T14N-R09W
AMC 413837	MPC 45	4861	282			SEC16-T14N-R09W
AMC 413838	MPC 46	4861	283			SEC16-T14N-R09W
AMC 413839	MPC 47	4861	284			SEC16-T14N-R09W
AMC 413840	MPC 48	4861	285			SEC16-T14N-R09W
AMC 413841	MPC 49	4861	286			SEC16-T14N-R09W

Date: 3/13/2012

Page 20

2012 AUG 10 P 1:13

RECEIVED
BLM AZ STATE OFFICE

RECEIVED
BLM AZ STATE OFFICE

2012 DEC 27 P 1:42
BLM AZ STATE OFFICE

PHOENIX, ARIZONA

RECORDERS MEMO: LEGIBILITY
QUESTIONABLE FOR GOOD REPRODUCTION

28/40

Exhibit A

County: Yavapai

State: AZ

BLM Serial #	Claim Name	Original Recording		Amended Recording		Location
		Recording #	Page #	Recording #	Page #	
AMC 413842	MPC 50	4861	287			SEC16-T14N-R09W
AMC 413843	MPC 51	4861	288			SEC16-T14N-R09W
AMC 413844	MPC 52	4861	289			SEC16-T14N-R09W
AMC 413845	MPC 53	4861	290			SEC16-T14N-R09W
AMC 413846	MPC 54	4861	291			SEC16-T14N-R09W
AMC 413847	MPC 55	4861	292			SEC16-T14N-R09W
AMC 413848	MPC 56	4861	293			SEC16-T14N-R09W
AMC 413849	MPC 57	4861	294			SEC16-T14N-R09W
AMC 413850	MPC 58	4861	295			SEC16-T14N-R09W
AMC 413851	MPC 59	4861	296			SEC16-T14N-R09W
AMC 413852	MPC 60	4861	297			SEC16-T14N-R09W
AMC 413853	MPC 61	4861	298			SEC16-T14N-R09W
AMC 413854	MPC 62	4861	299			SEC16-T14N-R09W
AMC 413855	MPC 63	4861	300			SEC16-T14N-R09W
AMC 413856	MPC 64	4861	301			SEC16-T14N-R09W
AMC 413857	MPC 65	4861	302			SEC16-T14N-R09W
AMC 413858	MPC 66	4861	303			SEC16-T14N-R09W
AMC 413859	MPC 67	4861	304			SEC16-T14N-R09W
AMC 413860	MPC 68	4861	305			SEC16-T14N-R09W
AMC 413861	MPC 69	4861	306			SEC16-T14N-R09W
AMC 413862	MPC 70	4861	307			SEC16-T14N-R09W
AMC 413863	MPC 71	4861	308			SEC16-T14N-R09W
AMC 413864	MPC 72	4861	309			SEC16-T14N-R09W
AMC 413865	MPC 73	4861	310			SEC16-T14N-R09W
AMC 413866	MPC 74	4861	311			SEC16-T14N-R09W
AMC 413867	MPC 75	4861	312			SEC16-T14N-R09W
AMC 413868	MPC 76	4861	313			SEC16-T14N-R09W
AMC 413869	MPC 77	4861	314			SEC16-T14N-R09W
AMC 413870	MPC 78	4861	315			SEC16-T14N-R09W
AMC 413871	MPC 79	4861	316			SEC16-T14N-R09W
AMC 413872	MPC 80	4861	317			SEC16-T14N-R09W
AMC 413873	MPC 81	4861	318			SEC16-T14N-R09W
AMC 413874	MPC 82	4861	319			SEC16-T14N-R09W
AMC 413875	MPC 83	4861	320			SEC16-T14N-R09W
AMC 413876	MPC 84	4861	321			SEC16-T14N-R09W
AMC 413877	MPC 85	4861	322			SEC16-T14N-R09W
AMC 413878	MPC 86	4861	323			SEC16-T14N-R09W
AMC 413879	MPC 87	4861	323			SEC16-T14N-R09W

Date: 3/13/2012

PHOENIX, ARIZONA

2012 AUG 10 P 1:13

Page 21

RECORDERS MEMO: LEGIBILITY
 QUESTIONABLE FOR GOOD REPRODUCTION

RECEIVED
 BLM AZ STATE OFFICE

RECEIVED
 BLM AZ STATE OFFICE

28/SC

Exhibit A

County: Yavapai

State: AZ

BLM Serial #	Claim Name	Original Recording		Amended Recording		Location
		Recording #	Page #	Recording #	Page #	
AMC 413880	MPC 88	4861	325			SEC16-T14N-R09W
AMC 413881	MPC 89	4861	326			SEC16-T14N-R09W
AMC 413882	MPC 90	4861	327			SEC16-T14N-R09W
AMC 413883	MPC 91	4861	328			SEC16-T14N-R09W
AMC 413884	MPC 92	4861	329			SEC16-T14N-R09W
AMC 413885	MPC 93	4861	330			SEC16-T14N-R09W
AMC 413886	MPC 94	4861	331			SEC16-T14N-R09W
AMC 413887	MPC 95	4861	332			SEC16-T14N-R09W
AMC 413888	MPC 96	4861	333			SEC16-T14N-R09W
AMC 413889	MPC 97	4861	334			SEC16-T14N-R09W
AMC 413890	MPC 98	4861	335			SEC16-T14N-R09W
AMC 413891	MPC 99	4861	336			SEC16-T14N-R09W
AMC 413892	MPC 100	4861	337			SEC16-T14N-R09W
AMC 413893	MPC 101	4861	338			SEC16-T14N-R09W
AMC 413894	MPC 102	4861	339			SEC16-T14N-R09W
AMC 413895	MPC 103	4861	340			SEC16-T14N-R09W
AMC 413896	MPC 104	4861	341			SEC16-T14N-R09W
AMC 413897	MPC 105	4861	342			SEC16-T14N-R09W
AMC 413898	MPC 106	4861	343			SEC16-T14N-R09W
AMC 413899	MPC 107	4861	344			SEC16-T14N-R09W
AMC 413900	MPC 108	4861	345			SEC16-T14N-R09W
AMC 413901	MPC 109	4861	346			SEC16-T14N-R09W
AMC 413902	MPC 110	4861	347			SEC16-T14N-R09W
AMC 413903	MPC 111	4861	348			SEC16-T14N-R09W
AMC 413904	MPC 112	4861	349			SEC16-T14N-R09W
AMC 413905	MPC 113	4861	350			SEC16-T14N-R09W
AMC 413906	MPC 114	4861	351			SEC16-T14N-R09W
AMC 413907	MPC 115	4861	352			SEC16-T14N-R09W
AMC 413908	MPC 116	4861	353			SEC16-T14N-R09W
AMC 413909	MPC 117	4861	354			SEC16-T14N-R09W
AMC 413910	MPC 118	4861	355			SEC16-T14N-R09W
AMC 413911	MPC 119	4861	356			SEC16-T14N-R09W
AMC 413912	MPC 120	4861	357			SEC16-T14N-R09W
AMC 413913	MPC 121	4861	358			SEC16-T14N-R09W
AMC 413914	MPC 122	4861	359			SEC16-T14N-R09W
AMC 413915	MPC 123	4861	360			SEC16-T14N-R09W
AMC 413916	MPC 124	4861	361			SEC16-T14N-R09W
AMC 413917	MPC 125	4861	361			SEC16-T14N-R09W

RECEIVED
BLM AZ STATE OFFICE

PHOENIX, ARIZONA

Date: 3/13/2012

2012 AUG 10 P 1:14

Page 22

RECORDERS MEMO: LEGIBILITY
 QUESTIONABLE FOR GOOD REPRODUCTION

RECEIVED
BLM AZ STATE OFFICE

Handwritten signature



Exhibit A

County: Yavapai

State: AZ

BLM Serial #

AMC 413918

No. Of Claims

Claim Name

MEC 126

831

SC

Original Recording

Amended Recording

Recording #

Page #

Recording #

Page #

Location

4861

363

SEC16-T14N-R09W

RECEIVED
BLM AZ STATE OFFICE
2012 DEC 27 P 1:43
PHOENIX, ARIZONA

PHOENIX, ARIZONA

2012 AUG 10 P 1:14

RECEIVED
BLM AZ STATE OFFICE

Date: 3/13/2012

SC

Form 1370-18
(July 1984)

UNITED STATES
DEPARTMENT OF THE INTERIOR
BUREAU OF LAND MANAGEMENT

No. 181639

Date 12/27/12

TEMPORARY RECEIPT

Received \$ 43660 Check 009831106

On account of FREEPORT - MEMORAN CORP

AMC 41648 (NOI)

Received from:

Stephanie Furtow

Credit is subject to
clearing of any checks
This is not a permit,
license, or lease.

Ausie Cruz
ACCOUNTING OFFICE

United States Department of the Interior
 Bureau of Land Management
 LANDS/RECREATION & PLANNING
 ONE N CENTRAL AVE
 PHOENIX, AZ 85004 -2203
 Phone: 602-417-9200

Receipt

No: 2714863

Transaction #: 2797245	
Date of Transaction: 12/28/2012	
CUSTOMER:	
FREEPORT MCMORAN CORP 333 N CENTRAL AVE PHOENIX, AZ 85004 US	

LINE #	QTY	DESCRIPTION	REMARKS	UNIT PRICE	TOTAL
1	1.00	LOCATABLE MINERALS / MINING CLAIMS-NOT NEW-UNADJUD, ONE AUTH NO. ONLY / MINING CLAIM MONEY RECEIVED CASES: AMC41648/\$43600.00	NOI (4366)	- n/a -	43600.00
TOTAL:					\$43,600.00

INCORRECT AMOUNT (28)

PAYMENT INFORMATION			
1	AMOUNT:	43600.00	POSTMARKED: N/A
	TYPE:	CHECK	RECEIVED: 12/27/2012
	CHECK NO:	009831106	
	NAME:	FREEPORT MCMORAN CORP 333 N CENTRAL AVE PHOENIX AZ 85004 US	

REMARKS
TEMP RECEIPT #181639

This receipt was generated by the automated BLM Collections and Billing System and is a paper representation of a portion of the official electronic record contained therein.

Order Detail
Close

Transaction ID 2797245
Order Type A
Order Status P
Order Date 12/28/2012
Login ID 3055
Login User

Receive Date 12/27/2012
Receipt ID 2714863
Reference Transaction
Last Updated By 3055
Last Update User scruz
Last Update Date 12/31/12 11:32

Customer ID
First Name
Middle Initial
Last Name
Company FRERPORT MCMORAN CORP

Address 1 333 N CENTRAL AVE
Address 2
City PHOENIX State AZ Zip -
Country US
Phone

Assignor ID
First Name
Middle Initial
Last Name
Company
AR flag

Historical Order Number

Order Items

Order Item	Xfer Or	Order ID	Logm	Ol-Date	Type	Qty	Unit Price	Total	Bill Number	Bill Line	Bill ID	Cost Ctr	Rept Org	WBS	Commodity	Subject	Action	Action Code	Exp. Yr	Fund	Func Area	Commitment	CyGL Acct	Product Code	Start Product	Discl	Logm ID	Inv Order	
1	6132541	2797245	scruz	12/28/2012	C	1.00	0.00	43600.00				LAZ931000	LAZ931000	LOCA	LMCMINING CLAIM MONEY RECEIVED	9532	2013	XXXXL6500DF	L01130000	000000	2400	AR000	D				3055		
2	6134299	6132541	scruz	12/31/2012	C	1.00	0.00	43600.00				LAZ931000	LAZ931000	LOCA	LMCMINING CLAIM MONEY RECEIVED	9532	2013	XXXXL6500DF	L01130000	000000	2400	AR000	D				3055		
3	6134300	6134299	scruz	12/31/2012	C	1.00	0.00	43600.00				LAZ931000	LAZ931000	LOCA	LMCMINING CLAIM MONEY RECEIVED	9532	2013	XXXXL6500DF	L01130000	000000	2400	AR000	F				3055		
4	6180850	6134300	R2KMC1	12/29/2013	F	0.21	0.00	-9330.00				LAZ931000	LAZ931000	LOCA	LMCMINING CLAIM MONEY RECEIVED	9532	2013	XXXXL6500DF	L01130000	000000	2400	AR000	F				2734		
5	6180851	6180850	R2KMC1	12/29/2013	F	933.00	10.00	9330.00				LAZ930000	LAZ931000	LOCA	MCTR NOTE-INTENT TO HOLD SVC CHG \$10	16215	2013	13XL1109ML	L19300000	RB0000	C00000	5900	CR000	F				2734	
6	6180910	6134300	R2KMC1	12/21/2013	F	0.36	0.00	-15910.00				LAZ931000	LAZ931000	LOCA	LMCMINING CLAIM MONEY RECEIVED	9532	2013	XXXXL6500DF	L01130000	000000	2400	AR000	F				2734		
7	6180911	6180910	R2KMC1	12/21/2013	F	1591.00	10.00	15910.00				LAZ930000	LAZ931000	LOCA	MCTR NOTE-INTENT TO HOLD SVC CHG \$10	16215	2013	13XL1109ML	L19300000	RB0000	C00000	5900	CR000	F				2734	
8	6197260	6134300	R2KMC1	12/24/2013	F	0.32	0.00	-13880.00				LAZ931000	LAZ931000	LOCA	LMCMINING CLAIM MONEY RECEIVED	9532	2013	XXXXL6500DF	L01130000	000000	2400	AR000	F				2734		
9	6197261	6197260	R2KMC1	12/24/2013	F	1388.00	10.00	13880.00				LAZ930000	LAZ931000	LOCA	MCTR NOTE-INTENT TO HOLD SVC CHG \$10	16215	2013	13XL1109ML	L19300000	RB0000	C00000	5900	CR000	F				2734	
10	6202848	6134300	R2KMC1	12/27/2013	F	0.10	0.00	-4450.00				LAZ931000	LAZ931000	LOCA	LMCMINING CLAIM MONEY RECEIVED	9532	2013	XXXXL6500DF	L01130000	000000	2400	AR000	F				2734		
11	6202849	6202848	R2KMC1	12/27/2013	F	445.00	10.00	4450.00				LAZ930000	LAZ931000	LOCA	MCTR NOTE-INTENT TO HOLD SVC CHG \$10	16215	2013	13XL1109ML	L19300000	RB0000	C00000	5900	CR000	F				2734	
12	6220883	6134300	R2KMC1	12/31/2013	F	0.00	0.00	-90.00				LAZ931000	LAZ931000	LOCA	LMCMINING CLAIM MONEY RECEIVED	9532	2013	XXXXL6500DF	L01130000	000000	2400	AR000	F				2734		
13	6220884	6220883	R2KMC1	12/31/2013	F	2.00	0.00	20.00				LAZ930000	LAZ931000	LOCA	MCTR NONREFUNDABLE PROCESSING FEE	17565	2013	13XL1109ML	L19300000	RB0000	C00000	5900	CR000	F				2734	
14	6220885	6220883	R2KMC1	12/31/2013	F	7.00	10.00	70.00				LAZ930000	LAZ931000	LOCA	MCTR NOTE-INTENT TO HOLD SVC CHG \$10	16215	2013	13XL1109ML	L19300000	RB0000	C00000	5900	CR000	F				2734	

**United States Department of the Interior
Bureau of Land Management
LANDS/RECREATION & PLANNING
ONE N CENTRAL AVE
PHOENIX, AZ 85004 -2203
Phone: 602-417-9200**

Receipt

No: 2714863

Transaction #: 2797245	ENTERED INTO COMPUTER
Date of Transaction: 12/28/2012	
CUSTOMER:	
FREEPORT MCMORAN CORP 333 N CENTRAL AVE PHOENIX, AZ 85004 US	

LINE #	QTY	DESCRIPTION	REMARKS	UNIT PRICE	TOTAL
1	1.00	LOCATABLE MINERALS / MINING CLAIMS- NOT NEW-UNADJUD, ONE AUTH NO. ONLY / MINING CLAIM MONEY RECEIVED CASES: AMC41648/\$43660.00	NOI (4366)	- n/a -	43660.00
TOTAL:					\$43,660.00

CORRECTION pg

PAYMENT INFORMATION			
1	AMOUNT:	43660.00	POSTMARKED: N/A
	TYPE:	CHECK	RECEIVED: 12/31/2012
	CHECK NO:	009831106	
	NAME:	FREEPORT MCMORAN CORP 333 N CENTRAL AVE PHOENIX AZ 85004 US	

REMARKS
TEMP RECEIPT #181639

This receipt was generated by the automated BLM Collections and Billing System and is a paper representation of a portion of the official electronic record contained therein.

Message:

1366 ROWS RETRIEVED

CBS Export Results Report

Include Resolved Records

Record Status

Error Records (E/M/I)

Accepted Records (A/W)

"On Hold" Records (H)

All Records (for s/n or receipt nr)

Exported, No Results From CBS

New (not yet exported)

Printable Format (legal/landscape)

Search Criteria

Enter export Date (mm/dd/yyyy)

Serial Number match (optional)

Receipt Nr (optional)

Export Nr (exclusive)

LR2000 User (defaults to login)

Responsible Area (Errors Or

User (U,X)

Programmer (P,X)

All (U,P,X)

Resend?	Export Nr	A/D	Serial Nr	Multi	Code	Amount	Remarks	Receipt Nr	LR2000 User	#Msg	Resolved?	OK	Stat1	Area	CBS Msg 1	Stat2	Area	Msg 2	CBS 392 ID	392 S Amt	Action Update Date	Resend	Resend Orig	Export Date
<input type="checkbox"/>	4023633	A	AMC41648	488	481	10.00	481;2012	2714863	ATHROWER	1	<input type="checkbox"/>		A		ACCP				1887333	43660.00	2/9/2013 10:00			2/9/2013
<input type="checkbox"/>	4023634	A	AMC41649	488	481	10.00	481;2012	2714863	ATHROWER	1	<input type="checkbox"/>		A		ACCP				1887333	43660.00	2/9/2013 10:00			2/9/2013
<input type="checkbox"/>	4023635	A	AMC41650	488	481	10.00	481;2012	2714863	ATHROWER	1	<input type="checkbox"/>		A		ACCP				1887333	43660.00	2/9/2013 10:00			2/9/2013
<input type="checkbox"/>	4023636	A	AMC41651	488	481	10.00	481;2012	2714863	ATHROWER	1	<input type="checkbox"/>		A		ACCP				1887333	43660.00	2/9/2013 10:00			2/9/2013
<input type="checkbox"/>	4023637	A	AMC41652	488	481	10.00	481;2012	2714863	ATHROWER	1	<input type="checkbox"/>		A		ACCP				1887333	43660.00	2/9/2013 10:00			2/9/2013
<input type="checkbox"/>	4023638	A	AMC41653	488	481	10.00	481;2012	2714863	ATHROWER	1	<input type="checkbox"/>		A		ACCP				1887333	43660.00	2/9/2013 10:00			2/9/2013
<input type="checkbox"/>	4023639	A	AMC41654	488	481	10.00	481;2012	2714863	ATHROWER	1	<input type="checkbox"/>		A		ACCP				1887333	43660.00	2/9/2013 10:00			2/9/2013
<input type="checkbox"/>	4023640	A	AMC41655	488	481	10.00	481;2012	2714863	ATHROWER	1	<input type="checkbox"/>		A		ACCP				1887333	43660.00	2/9/2013 10:00			2/9/2013
<input type="checkbox"/>	4023641	A	AMC41656	488	481	10.00	481;2012	2714863	ATHROWER	1	<input type="checkbox"/>		A		ACCP				1887333	43660.00	2/9/2013 10:00			2/9/2013
<input type="checkbox"/>	4023642	A	AMC41657	488	481	10.00	481;2012	2714863	ATHROWER	1	<input type="checkbox"/>		A		ACCP				1887333	43660.00	2/9/2013 10:00			2/9/2013
<input type="checkbox"/>	4023643	A	AMC41658	488	481	10.00	481;2012	2714863	ATHROWER	1	<input type="checkbox"/>		A		ACCP				1887333	43660.00	2/9/2013 10:00			2/9/2013
<input type="checkbox"/>	4023644	A	AMC41659	488	481	10.00	481;2012	2714863	ATHROWER	1	<input type="checkbox"/>		A		ACCP				1887333	43660.00	2/9/2013 10:00			2/9/2013
<input type="checkbox"/>	4023645	A	AMC67991	488	481	10.00	481;2012	2714863	ATHROWER	1	<input type="checkbox"/>		A		ACCP				1887333	43660.00	2/9/2013 10:01			2/9/2013
<input type="checkbox"/>	4023646	A	AMC67992	488	481	10.00	481;2012	2714863	ATHROWER	1	<input type="checkbox"/>		A		ACCP				1887333	43660.00	2/9/2013 10:01			2/9/2013
<input type="checkbox"/>	4023647	A	AMC67993	488	481	10.00	481;2012	2714863	ATHROWER	1	<input type="checkbox"/>		A		ACCP				1887333	43660.00	2/9/2013 10:01			2/9/2013
<input type="checkbox"/>	4023648	A	AMC67994	488	481	10.00	481;2012	2714863	ATHROWER	1	<input type="checkbox"/>		A		ACCP				1887333	43660.00	2/9/2013 10:01			2/9/2013
<input type="checkbox"/>	4023649	A	AMC180090	488	481	10.00	481;2012	2714863	ATHROWER	1	<input type="checkbox"/>		A		ACCP				1887333	43660.00	2/9/2013 10:01			2/9/2013
<input type="checkbox"/>	4023650	A	AMC180096	488	481	10.00	481;2012	2714863	ATHROWER	1	<input type="checkbox"/>		A		ACCP				1887333	43660.00	2/9/2013 10:02			2/9/2013
<input type="checkbox"/>	4023651	A	AMC180097	488	481	10.00	481;2012	2714863	ATHROWER	1	<input type="checkbox"/>		A		ACCP				1887333	43660.00	2/9/2013 10:02			2/9/2013
<input type="checkbox"/>	4023652	A	AMC180098	488	481	10.00	481;2012	2714863	ATHROWER	1	<input type="checkbox"/>		A		ACCP				1887333	43660.00	2/9/2013 10:02			2/9/2013

Total of TEN Individual packets submitted with this payment

Number of claims:

- 14
- 74
- 241
- 288
- 316
- 337
- 626
- 635
- 831
- 1004

Total = 4366

Ascertained Lead File Numbers for each packet.
APR 08 2013 (PB)

Amc 131683
159967
305766
308466
317120
322631
335326
362070
364582
366982
397192

August 9, 2012 Amc 31840
38688
After recording, return to: 79981
Freeport-McMoRan Corporation
Attn: D. Stillwell
333 North Central Avenue
Phoenix, AZ 85004

Amc 61004 Amc 403441
62882 413793
63137 397194

NO. OF CLAIMS 831
AMOUNT 116340
RECEIPT NO. 2627688
INIT. SC

** BLM-ASO**

Bureau of Land Management
Department of the Interior
One N. Central Avenue
Phoenix, AZ 85004

2012

NOTICE OF INTENT TO HOLD MINING CLAIMS AND PAYMENT OF BLM MAINTENANCE FEE

Re: Payment of Annual Claim Maintenance Fee

Dear Sir or Madam:

This will serve as notice that Freeport-McMoRan Bagdad, Inc., whose address for purposes of this filing is Land and Water Department, 333 North Central Ave., Phoenix, Arizona 85004, intends to hold the mining claims and/or mill sites described on Exhibit A attached hereto for the assessment year ending at 12 o'clock, noon, on September 1, 2013 by payment of the annual maintenance fee of \$140 per claim or site. Payment of such amount is made herewith for such assessment year for each of the claims and sites, the name, and BLM serial number with the book and page or index number of recording of the location notice in the official records of Yavapai County, Arizona, of which, is set forth on Exhibit A attached hereto and by this reference incorporated herein.


Donald A. Stillwell
Donald A. Stillwell for
Freeport-McMoRan Bagdad, Inc.

State of Arizona)
) ss.
County of Maricopa)

RECEIVED
BLM AZ STATE OFFICE
2012 AUG 10 P 1:12
PHOENIX, ARIZONA

The foregoing instrument was acknowledged before me on August 9th, 2012, by Donald A. Stillwell, on behalf of Freeport-McMoRan Bagdad, Inc.

(Seal)

 **STEPHANIE D. TURTON**
Notary Public - State of Arizona
MARICOPA COUNTY
My Commission Expires Nov. 18, 2015

Stephanie D. Turton
Notary Public
My commission expires: 11-18-2015

ENTERED INTO COMPUTER

8/27/12 AT

Exhibit A

County: Yavapai

State: AZ

BLM Serial #	Claim Name	Original Recording		Amended Recording		Location
		Recording #	Page #	Recording #	Page #	
AMC 031840	RS 129	1185	243			SEC34-T15N-R10W
AMC 031841	RS 130	1185	245			SEC34-T15N-R10W
AMC 031842	RS 131	1185	247			SEC34-T15N-R10W
AMC 031843	RS 132	1185	249			SEC34-T15N-R10W
AMC 031844	RS 133	1185	251			SEC34-T15N-R10W
AMC 031845	RS 134	1185	253			SEC34-T15N-R10W
AMC 031846	RS 135	1185	255			SEC34-T15N-R10W
AMC 031847	RS 136	1185	257			SEC34-T15N-R10W
AMC 031856	RS 145	1185	275			SEC34-T15N-R10W
AMC 031857	RS 146	1185	277			SEC34-T15N-R10W
AMC 031858	RS 147	1185	279			SEC34-T15N-R10W
AMC 031859	RS 148	1185	281			SEC34-T15N-R10W
AMC 031860	RS 149	1185	283			SEC34-T15N-R10W
AMC 031861	RS 150	1185	285			SEC34-T15N-R10W
AMC 031862	RS 151	1185	287			SEC34-T15N-R10W
AMC 031863	RS 152	1185	289			SEC34-T15N-R10W
AMC 031872	RS 165	1185	307			SEC34-T15N-R10W
AMC 031873	RS 166	1185	309			SEC34-T15N-R10W
AMC 031874	RS 167	1185	311			SEC34-T15N-R10W
AMC 031875	RS 168	1185	313			SEC34-T15N-R10W
AMC 031884	RS 181	1185	331			SEC34-T15N-R10W
AMC 031885	RS 182	1185	333			SEC34-T15N-R10W
AMC 031886	RS 183	1185	335			SEC34-T15N-R10W
AMC 031887	RS 184	1185	337			SEC34-T15N-R10W
AMC 031896	RS 197	1185	355			SEC34-T15N-R10W
AMC 031897	RS 198	1185	357			SEC34-T15N-R10W
AMC 031898	RS 199	1185	359			SEC34-T15N-R10W
AMC 031899	RS 200	1185	361			SEC34-T15N-R10W
AMC 031900	RS 213	1185	363			SEC34-T15N-R10W
AMC 031901	RS 214	1185	365			SEC34-T15N-R10W
AMC 031902	RS 215	1185	367			SEC34-T15N-R10W
AMC 031903	RS 216	1185	369			SEC34-T15N-R10W
AMC 038690	DEER NO. 3	580	730			SEC12-T14N-R10W
AMC 038691	DEER NO. 4	580	731			SEC12-T14N-R10W
AMC 038692	DEER NO. 5	580	732			SEC12-T14N-R10W
AMC 038693	DEER NO. 6	580	733			SEC12-T14N-R10W
AMC 038694	DEER NO. 7A	1202	282			SEC12-T14N-R10W
AMC 038695	DEER NO. 8A	1202	284			SEC12-T14N-R10W

Date: 3/13/2012

Page 1

RECEIVED
BLM AZ STATE OFFICE
2012 AUG 10 P 1:12
PHOENIX, ARIZONA

38/50

Exhibit A

County: Yavapai

State: AZ

BLM Serial #	Claim Name	Original Recording		Amended Recording		Location
		Recording #	Page #	Recording #	Page #	
AMC 038696	DEER NO. 9	580	881			SEC12-T14N-R10W
AMC 038708	DEER # 21	669	962			SEC12-T14N-R10W
AMC 038709	DEER # 22	669	963			SEC12-T14N-R10W
AMC 038710	DEER # 23	669	964			SEC12-T14N-R10W
AMC 038711	DEER # 24	669	965			SEC12-T14N-R10W
AMC 038712	DEER # 25	669	966			SEC12-T14N-R10W
AMC 038713	DEER # 26	669	967			SEC12-T14N-R10W
AMC 038714	DEER # 27	669	968			SEC12-T14N-R10W
AMC 038715	DEER # 28	669	969			SEC13-T14N-R10W
AMC 038716	DEER # 29	669	970			SEC13-T14N-R10W
AMC 038717	DEER # 30	669	971			SEC12-T14N-R10W
AMC 038718	DEER # 31	669	972			SEC12-T14N-R10W
AMC 038719	DEER # 32	669	973			SEC12-T14N-R10W
AMC 038720	DEER # 33	669	974			SEC12-T14N-R10W
AMC 038721	DEER # 34	669	975			SEC13-T14N-R10W
AMC 038722	DEER # 35	669	976			SEC13-T14N-R10W
AMC 038723	DEER # 36	669	977			SEC13-T14N-R10W
AMC 038724	DEER # 37	669	978			SEC13-T14N-R10W
AMC 038725	DEER # 38	669	979			SEC12-T14N-R10W
AMC 038726	DEER # 39	669	980			SEC12-T14N-R10W
AMC 038727	DEER # 40	669	981			SEC12-T14N-R10W
AMC 038728	DEER # 41	669	982			SEC12-T14N-R10W
AMC 038729	DEER # 42	669	983			SEC13-T14N-R10W
AMC 038730	DEER # 43	669	984			SEC13-T14N-R10W
AMC 038731	DEER # 44	669	985			SEC13-T14N-R10W
AMC 038732	DEER # 45	669	986			SEC13-T14N-R10W
AMC 038733	DEER # 46	669	987			SEC13-T14N-R10W
AMC 038734	DEER # 47	669	988			SEC13-T14N-R10W
AMC 038735	DEER # 48	669	989			SEC11-T14N-R10W
AMC 038736	DEER # 49	669	990			SEC11-T14N-R10W
AMC 038737	DEER # 50	669	991			SEC14-T14N-R10W
AMC 038738	DEER # 51	669	992			SEC14-T14N-R10W
AMC 038739	DEER # 52	669	993			SEC14-T14N-R10W
AMC 038740	DEER # 53 (RELOCATION)	695	390			SEC13-T14N-R10W
AMC 038741	DEER # 54	669	995			SEC14-T14N-R10W
AMC 038742	DEER # 55	669	996			SEC14-T14N-R10W
AMC 038743	DEER # 56	669	997			SEC14-T14N-R10W
AMC 038744	DEER # 57	669	998			SEC14-T14N-R10W

Date: 3/13/2012

RECEIVED
BLM AZ STATE OFFICE
2012 AUG 10 P 1:12

35/5

Exhibit A

County: Yavapai

State: AZ

BLM Serial #	Claim Name	Original Recording		Amended Recording		Location
		Recording #	Page #	Recording #	Page #	
AMC 038745	DEER # 58	669	999			SEC14-T14N-R10W
AMC 038746	DEER # 59	670	001			SEC14-T14N-R10W
AMC 038747	DEER # 60 (RELOCATION)	695	391			SEC14-T14N-R10W
AMC 038748	DEER # 61	670	003			SEC14-T14N-R10W
AMC 038749	DEER # 62	670	004			SEC14-T14N-R10W
AMC 038750	DEER # 63	670	005			SEC14-T14N-R10W
AMC 038751	DEER # 64	670	006			SEC14-T14N-R10W
AMC 038767	DEER # 81	938	474			SEC12-T14N-R10W
AMC 038768	DEER # 82	938	475			SEC12-T14N-R10W
AMC 038769	DEER # 83	938	476			SEC12-T14N-R10W
AMC 038770	DEER # 84	938	477			SEC12-T14N-R10W
AMC 061004	BONANZA	156	243	1385	655	SEC07-T14N-R09W
AMC 061005	POLARIS	156	247	4214	514	SEC08-T14N-R09W
AMC 062882	KEYNOTE	108	189			SEC20-T14N-R09W
AMC 062883	MOON ANCHOR	076	374			SEC19-T14N-R09W
AMC 062884	BIRD EYE	076	375			SEC19-T14N-R09W
AMC 062885	LONGVIEW	050	191	071	025	SEC30-T14N-R09W
AMC 062886	NINO	017	007			SEC19-T14N-R09W
AMC 062887	QUEEN EXTENSION #1	004	538			SEC20-T14N-R09W
AMC 062888	BRUCE #1	608	348			SEC19-T14N-R09W
AMC 062889	BRUCE #3	608	350			SEC19-T14N-R09W
AMC 062890	R & R #2	608	345			SEC18-T14N-R09W
AMC 062891	JOS #5	576	129			SEC19-T14N-R09W
AMC 062892	JOS #6	576	130			SEC19-T14N-R09W
AMC 062893	CYPRUS NO 1	005	483	025	589	SEC20-T14N-R09W
AMC 062894	CYPRUS NO 2	005	484	025	590	SEC20-T14N-R09W
AMC 062895	CYPRUS NO 3	005	485	025	591	SEC20-T14N-R09W
AMC 062896	CYPRUS NO. 4	013	022	049	525	SEC20-T14N-R09W
AMC 062897	CYPRUS NO. 5	013	023	049	526	SEC17-T14N-R09W
AMC 062898	CYPRUS NO 6	013	024	049	527	SEC20-T14N-R09W
AMC 062899	CYPRUS #7	049	528			SEC19-T14N-R09W
AMC 062900	CYPRUS #8	049	529			SEC19-T14N-R09W
AMC 062901	CYPRUS #9	049	530			SEC19-T14N-R09W
AMC 062902	CYPRUS #10	049	531			SEC19-T14N-R09W
AMC 062903	CYPRUS #11	049	532			SEC19-T14N-R09W
AMC 062904	CYPRUS #12	049	533			SEC19-T14N-R09W
AMC 062905	CYPRUS #13	049	534			SEC19-T14N-R09W

Date: 3/13/2012

RECEIVED
BLM AZ STATE OFFICE
2012 AUG 10 P 1:13

37/5

Exhibit A

Exhibit A

County: Yavapai

County: Yavapai

State: AZ

State: AZ

BLM Serial #	Claim Name	Original Recording		Amended Recording		Location
		Recording #	Page #	Recording #	Page #	
AMC 062906	CYPRUS # 14	071	024			SEC20-T14N-R09W
AMC 062907	CYPRUS #15	162	190			SEC18-T14N-R09W
AMC 062908	L. & W.	015	227			SEC19-T14N-R09W
AMC 062909	L. & W. NO. 3	015	230			SEC19-T14N-R09W
AMC 062910	L. & W. NO. 4	015	231			SEC19-T14N-R09W
AMC 062911	L. & W. NO. 5	015	232			SEC19-T14N-R09W
AMC 062912	BETA NO. 1	013	546			SEC19-T14N-R09W
AMC 062913	BETA NO. 2	013	547	025	588	SEC19-T14N-R09W
AMC 062914	BETA NO. 3	013	548			SEC19-T14N-R09W
AMC 062915	PLYMOUTH	131	046			SEC17-T14N-R09W
AMC 062916	PLYMOUTH EXTENSION	156	246			SEC20-T14N-R09W
AMC 062917	VALENCIA	156	248			SEC17-T14N-R09W
AMC 063176	OCTAROON	144	367			SEC14-T14N-R10W
AMC 063177	OCTAROON NO. 1	144	368			SEC14-T14N-R10W
AMC 063178	RED MT. COPPER NO 1	358	215			SEC14-T14N-R10W
AMC 063179	RED MT. COPPER NO 2	358	216			SEC14-T14N-R10W
AMC 063180	RED MT. COPPER NO 3	358	217			SEC14-T14N-R10W
AMC 063181	RED MT. COPPER NO 4	358	218			SEC14-T14N-R10W
AMC 063182	RED MT. COPPER NO 5	358	219			SEC14-T14N-R10W
AMC 063183	RED MT. COPPER NO 6	358	220			SEC14-T14N-R10W
AMC 063184	RED MT. COPPER NO 7	358	221			SEC14-T14N-R10W
AMC 063185	RED MT. COPPER NO 8	358	222			SEC14-T14N-R10W
AMC 063186	RED MT. COPPER NO 9	358	223			SEC23-T14N-R10W
AMC 063187	COPPER-RIDGE NO 1	358	206			SEC14-T14N-R10W
AMC 063188	COPPER-RIDGE NO 2	358	207			SEC15-T14N-R10W
AMC 063189	COPPER-RIDGE NO 3	358	208			SEC15-T14N-R10W
AMC 063190	COPPER RIDGE NO 4	358	209			SEC14-T14N-R10W
AMC 063191	COPPER RIDGE NO 5	358	210			SEC15-T14N-R10W
AMC 063192	COPPER RIDGE NO 6	358	211			SEC22-T14N-R10W
AMC 063193	COPPER RIDGE NO 7	358	212			SEC22-T14N-R10W
AMC 063194	COPPER RIDGE NO 8	358	213			SEC22-T14N-R10W
AMC 063195	COPPER RIDGE NO 9	358	214			SEC22-T14N-R10W
AMC 063196	ISO #1	563	214			SEC14-T14N-R10W

Date: 3/13/2012

Page 4

RECEIVED BLM AZ STATE OFFICE

2012 AUG 10 P 1:13

39/6

Original Recording Amended Recording

BLM Serial #	Claim Name	Original Recording		Amended Recording		Location
		Recording #	Page #	Recording #	Page #	
AMC 063197	ISO #2	563	347			SEC15-T14N-R10W
AMC 063198	ISO #3	563	348			SEC15-T14N-R10W
AMC 063199	ISO #4	563	349			SEC15-T14N-R10W
AMC 063200	ISO #5	563	350			SEC15-T14N-R10W
AMC 063201	ISO #6	563	351			SEC15-T14N-R10W
AMC 063202	ISO #7	563	352			SEC23-T14N-R10W
AMC 063203	ISO #8	563	353			SEC23-T14N-R10W
AMC 063204	ISO #9	563	354			SEC23-T14N-R10W
AMC 063205	ISO #10	563	355			SEC22-T14N-R10W
AMC 063206	ISO #11	563	356			SEC22-T14N-R10W
AMC 063207	ISO #12	563	357			SEC22-T14N-R10W
AMC 063208	ISO #13	563	358			SEC15-T14N-R10W
AMC 063209	ISO #14	563	359			SEC22-T14N-R10W
AMC 063210	ISO #15	568	502			SEC15-T14N-R10W
AMC 063211	ISO #16	568	503			SEC15-T14N-R10W
AMC 063227	JLM 10	1230	885	4214	516	SEC08-T14N-R09W
AMC 063228	JLM 11	1230	887			SEC08-T14N-R09W
AMC 063249	CY-6(A)	905	230	4680	531	SEC08-T14N-R09W
AMC 063250	CY-7	905	231			SEC08-T14N-R09W
AMC 063251	CY-8(A)	905	232	4680	534	SEC08-T14N-R09W
AMC 063252	CY-9(A)	905	233	4680	532	SEC08-T14N-R09W
AMC 063254	CY-11(A)	905	235	4680	533	SEC08-T14N-R09W
AMC 079981	R & R #1	608	344			SEC19-T14N-R09W
AMC 079982	R & R #3	608	346			SEC18-T14N-R09W
AMC 079983	R & R #4	608	347			SEC19-T14N-R09W
AMC 079984	BRUCE #2	608	349			SEC19-T14N-R09W
AMC 079985	JOS #1	576	125			SEC19-T14N-R09W
AMC 079986	JOS #2	576	126			SEC19-T14N-R09W
AMC 079987	JOS #3	576	127	761	181	SEC19-T14N-R09W
AMC 079988	JOS #4	576	128			SEC19-T14N-R09W
AMC 079989	COMBINE NO. 2	511	463			SEC18-T14N-R09W
AMC 079990	L. & W. NO. 1	015	228			SEC19-T14N-R09W
AMC 079991	L. & W. NO. 2	015	229			SEC19-T14N-R09W
AMC 079992	L. & W. NO. 6	015	233			SEC19-T14N-R09W
AMC 079993	L. & W. FRACTION	015	226	761	182	SEC19-T14N-R09W
AMC 079994	POSSIBILITIES NO. 1	015	225			SEC19-T14N-R09W
AMC 131683	PONDEROSA	1385	680	4214	515	SEC07-T14N-R09W
AMC 159967	BM 1	1441	332			SEC26-T15N-R10W

Date: 3/13/2012

Page 5

RECEIVED BLM AZ STATE OFFICE

2012 AUG 10 P 1:13

39/6

Exhibit A

County: Yavapai

State: AZ

BLM Serial #	Claim Name	Original Recording		Amended Recording		Location
		Recording #	Page #	Recording #	Page #	
AMC 159968	BM 2	1441	334			SEC26-T15N-R10W
AMC 305766	BEV 1	2265	277			SEC09-T14N-R09W
AMC 305767	BEV 2	2265	279			SEC09-T14N-R09W
AMC 305768	BEV 3	2265	281			SEC09-T14N-R09W
AMC 305769	BEV 4	2265	283			SEC09-T14N-R09W
AMC 305770	BEV 5	2265	285			SEC09-T14N-R09W
AMC 305771	BEV 6	2265	287			SEC09-T14N-R09W
AMC 305772	BEV 7	2265	289			SEC09-T14N-R09W
AMC 305773	BEV 8	2265	291			SEC09-T14N-R09W
AMC 305774	BEV 9	2265	293			SEC09-T14N-R09W
AMC 305775	BEV 10	2265	295			SEC09-T14N-R09W
AMC 305776	BEV 11	2265	297			SEC09-T14N-R09W
AMC 305777	BEV 12	2265	299			SEC09-T14N-R09W
AMC 305778	BEV 13	2265	301			SEC09-T14N-R09W
AMC 305779	BEV 14	2265	303			SEC09-T14N-R09W
AMC 305780	BEV 15	2265	305			SEC09-T14N-R09W
AMC 305781	BEV 16	2265	307			SEC09-T14N-R09W
AMC 305782	BEV 17	2265	309			SEC09-T14N-R09W
AMC 305783	BEV 18	2265	311			SEC09-T14N-R09W
AMC 305784	BEV 19	2265	313			SEC09-T14N-R09W
AMC 305785	BEV 20	2265	315			SEC09-T14N-R09W
AMC 305786	BEV 21	2265	317			SEC09-T14N-R09W
AMC 305787	BEV 22	2265	319			SEC09-T14N-R09W
AMC 305788	BEV 23	2265	321			SEC09-T14N-R09W
AMC 305789	BEV 24	2265	323			SEC09-T14N-R09W
AMC 305790	BEV 25	2265	325			SEC09-T14N-R09W
AMC 305791	BEV 26	2265	327			SEC09-T14N-R09W
AMC 305792	BEV 27	2265	329			SEC09-T14N-R09W
AMC 305793	BEV 28	2265	331			SEC09-T14N-R09W
AMC 305794	BEV 29	2265	333			SEC09-T14N-R09W
AMC 305795	BEV 30	2265	335			SEC09-T14N-R09W
AMC 305796	BEV 31	2265	337			SEC09-T14N-R09W
AMC 305797	BEV 32	2265	339			SEC09-T14N-R09W
AMC 305798	BEV 33	2265	341			SEC09-T14N-R09W
AMC 305799	BEV 34	2265	343			SEC09-T14N-R09W
AMC 305800	BEV 35	2265	345			SEC09-T14N-R09W
AMC 305801	BEV 36	2265	347			SEC09-T14N-R09W
AMC 305802	BEV 37	2265	349			SEC09-T14N-R09W

Date: 3/13/2012

RECEIVED
BLM AZ STATE OFFICE
PHOENIX, ARIZONA
2012 AUG 10 P 1:13

3/13

Exhibit A

County: Yavapai

State: AZ

BLM Serial #	Claim Name	Original Recording		Amended Recording		Location
		Recording #	Page #	Recording #	Page #	
AMC 305803	BEV 38	2265	351			SEC09-T14N-R09W
AMC 305804	BEV 39	2265	353			SEC09-T14N-R09W
AMC 305805	BEV 40	2265	355			SEC09-T14N-R09W
AMC 305806	BEV 41	2265	357			SEC09-T14N-R09W
AMC 305807	BEV 42	2265	359			SEC09-T14N-R09W
AMC 305808	BEV 43	2265	361			SEC09-T14N-R09W
AMC 305809	BEV 44	2265	363			SEC09-T14N-R09W
AMC 305810	BEV 45	2265	365			SEC09-T14N-R09W
AMC 305811	BEV 46	2265	367			SEC09-T14N-R09W
AMC 305812	BEV 47	2265	369			SEC09-T14N-R09W
AMC 305813	BEV 48	2265	371			SEC09-T14N-R09W
AMC 305814	BEV 49	2265	373			SEC09-T14N-R09W
AMC 305815	BEV 50	2265	375			SEC09-T14N-R09W
AMC 305816	BEV 51	2265	377			SEC09-T14N-R09W
AMC 305817	BEV 52	2265	379			SEC09-T14N-R09W
AMC 305818	BEV 53	2265	381			SEC09-T14N-R09W
AMC 305819	BEV 54	2265	383			SEC09-T14N-R09W
AMC 308466	FSM #1	2297	161			SEC20-T14N-R09W
AMC 308467	FSM #2	2297	163			SEC20-T14N-R09W
AMC 308468	FSM #3	2297	165			SEC20-T14N-R09W
AMC 308469	FSM #4	2297	167			SEC20-T14N-R09W
AMC 308470	FSM #5	2297	169			SEC20-T14N-R09W
AMC 308471	FSM #6	2297	171			SEC20-T14N-R09W
AMC 308472	FSM #7	2297	173			SEC20-T14N-R09W
AMC 308473	JWH #1	2297	105			SEC07-T14N-R09W
AMC 308474	JWH #2	2297	107			SEC07-T14N-R09W
AMC 308475	JWH #3	2297	109			SEC07-T14N-R09W
AMC 308476	JWH #4	2297	111			SEC07-T14N-R09W
AMC 308477	JWH #5	2297	113			SEC07-T14N-R09W
AMC 308478	JWH #6	2297	115			SEC07-T14N-R09W
AMC 308479	JWH #7	2297	117			SEC07-T14N-R09W
AMC 308480	JWH #8	2297	119			SEC07-T14N-R09W
AMC 308481	JWH #9	2297	121			SEC07-T14N-R09W
AMC 308482	JWH #10	2297	123			SEC07-T14N-R09W
AMC 308483	JWH #11	2297	125			SEC07-T14N-R09W
AMC 308484	JWH #12	2297	127			SEC07-T14N-R09W
AMC 308485	JWH #13	2297	129			SEC07-T14N-R09W
AMC 308486	JWH #14	2297	131			SEC07-T14N-R09W

Date: 3/13/2012

RECEIVED
BLM AZ STATE OFFICE
PHOENIX, ARIZONA
2012 AUG 10 P 1:13

3/13

Exhibit A

County: Yavapai

State: AZ

BLM Serial #	Claim Name	Original Recording		Amended Recording		Location
		Recording #	Page #	Recording #	Page #	
AMC 308487	JWH #15	2297	133			SEC07-T14N-R09W
AMC 308488	JWH #16	2297	135			SEC07-T14N-R09W
AMC 308489	JWH #17	2297	137			SEC07-T14N-R09W
AMC 308490	JWH #18	2297	139			SEC07-T14N-R09W
AMC 308491	JWH #19	2297	141			SEC07-T14N-R09W
AMC 308492	JWH #20	2297	143			SEC07-T14N-R09W
AMC 308493	JWH #21	2297	145			SEC18-T14N-R09W
AMC 308494	JWH #22	2297	147			SEC18-T14N-R09W
AMC 308495	JWH #23	2297	149			SEC18-T14N-R09W
AMC 308496	JWH #24	2297	151			SEC18-T14N-R09W
AMC 308497	JWH #25	2297	153			SEC18-T14N-R09W
AMC 308498	JWH #26	2297	155			SEC18-T14N-R09W
AMC 308499	JWH #27	2297	157			SEC18-T14N-R09W
AMC 308500	JWH #28	2297	159			SEC18-T14N-R09W
AMC 308501	JWH #29	2298	320			SEC13-T14N-R10W
AMC 308502	JWH #30	2298	322			SEC13-T14N-R10W
AMC 308503	JWH #31	2298	324			SEC18-T14N-R09W
AMC 308504	JWH #32	2298	326			SEC18-T14N-R09W
AMC 308505	JWH #33	2298	328			SEC18-T14N-R09W
AMC 308506	JWH #34	2298	330			SEC18-T14N-R09W
AMC 308507	JWH #35	2298	332			SEC18-T14N-R09W
AMC 308508	JWH #36	2298	334			SEC18-T14N-R09W
AMC 308509	JWH #37	2298	336			SEC18-T14N-R09W
AMC 308510	JWH #38	2298	338			SEC13-T14N-R10W
AMC 308511	JWH #39	2298	340			SEC13-T14N-R10W
AMC 308512	JWH #40	2298	342			SEC13-T14N-R10W
AMC 308513	JWH #41	2298	344			SEC18-T14N-R09W
AMC 308514	JWH #42	2298	346			SEC18-T14N-R09W
AMC 308515	JWH #43	2298	348			SEC18-T14N-R09W
AMC 308516	JWH #44	2298	350			SEC18-T14N-R09W
AMC 308517	JWH #45	2298	352			SEC18-T14N-R09W
AMC 308518	JWH #46	2298	354			SEC18-T14N-R09W
AMC 308519	JWH #47	2298	356			SEC18-T14N-R09W
AMC 308520	JWH #48	2298	358			SEC18-T14N-R09W
AMC 308521	JWH #49	2298	360			SEC13-T14N-R10W
AMC 308522	JWH #50	2298	362			SEC13-T14N-R10W
AMC 308523	JWH #51	2298	364			SEC18-T14N-R09W
AMC 308524	JWH #52	2298	366			SEC18-T14N-R09W

Date: 3/13/2012

RECEIVED
BLM AZ STATE OFFICE
2012 AUG 10 P 1:13

5/5

Exhibit A

County: Yavapai

State: AZ

BLM Serial #	Claim Name	Original Recording		Amended Recording		Location
		Recording #	Page #	Recording #	Page #	
AMC 308525	JWH #53	2298	368			SEC18-T14N-R09W
AMC 308526	JWH #54	2298	370			SEC18-T14N-R09W
AMC 308527	JWH #55	2298	372			SEC18-T14N-R09W
AMC 308528	JWH #56	2298	374			SEC18-T14N-R09W
AMC 308529	JWH #57	2298	376			SEC18-T14N-R09W
AMC 308530	JWH #58	2298	378			SEC18-T14N-R09W
AMC 308531	JWH #59	2298	380			SEC18-T14N-R09W
AMC 308532	JWH #60	2298	382			SEC19-T14N-R09W
AMC 308533	JWH #61	2298	384			SEC19-T14N-R09W
AMC 308534	JWH #62	2298	386			SEC19-T14N-R09W
AMC 308535	JWH #63	2298	388			SEC19-T14N-R09W
AMC 308536	JWH #64	2298	390			SEC19-T14N-R09W
AMC 308537	JWH #65	2298	392			SEC19-T14N-R09W
AMC 308538	JWH #66	2298	394			SEC19-T14N-R09W
AMC 308539	JWH #67	2298	396			SEC19-T14N-R09W
AMC 308540	JWH #68	2298	398			SEC19-T14N-R09W
AMC 308541	JWH #69	2298	400			SEC24-T14N-R10W
AMC 308542	JWH #70	2298	402			SEC24-T14N-R10W
AMC 308543	JWH #71	2298	404			SEC24-T14N-R10W
AMC 308544	JWH #72	2298	406			SEC24-T14N-R10W
AMC 308545	JWH #73	2298	408			SEC24-T14N-R10W
AMC 308546	JWH #74	2298	410			SEC24-T14N-R10W
AMC 308547	JWH #75	2298	412			SEC24-T14N-R10W
AMC 308548	JWH #76	2298	414			SEC24-T14N-R10W
AMC 308549	JWH #77	2298	416			SEC24-T14N-R10W
AMC 317120	LAW 1	2407	887			SEC28-T15N-R10W
AMC 317121	LAW 2	2407	889			SEC28-T15N-R10W
AMC 317122	LAW 3	2407	891			SEC28-T15N-R10W
AMC 317123	LAW 4	2407	893			SEC28-T15N-R10W
AMC 317124	LAW 5	2407	895			SEC33-T15N-R10W
AMC 317125	LAW 6	2407	897			SEC33-T15N-R10W
AMC 317128	LAW 7	2407	899			SEC33-T15N-R10W
AMC 317127	LAW 8	2407	901			SEC33-T15N-R10W
AMC 317128	LAW 9	2407	903			SEC33-T15N-R10W
AMC 317129	LAW 10	2407	905			SEC33-T15N-R10W
AMC 317130	LAW 11	2407	907			SEC33-T15N-R10W
AMC 317131	LAW 12	2407	909			SEC33-T15N-R10W
AMC 317132	LAW 13	2407	911			SEC28-T15N-R10W

Date: 3/13/2012

RECEIVED
BLM AZ STATE OFFICE
2012 AUG 10 P 1:13

5/5

Exhibit A

County: Yavapai

State: AZ

BLM Serial #	Claim Name	Original Recording		Amended Recording		Location
		Recording #	Page #	Recording #	Page #	
AMC 317133	LAW 14	2407	913			SEC28-T15N-R10W
AMC 317134	LAW 15	2407	915			SEC28-T15N-R10W
AMC 317135	LAW 16	2407	917			SEC28-T15N-R10W
AMC 317136	LAW 17	2407	919			SEC33-T15N-R10W
AMC 317137	LAW 18	2407	921			SEC33-T15N-R10W
AMC 317138	LAW 19	2407	923			SEC33-T15N-R10W
AMC 317139	LAW 20	2407	925			SEC33-T15N-R10W
AMC 317140	LAW 21	2407	927			SEC33-T15N-R10W
AMC 317141	LAW 22	2407	929			SEC33-T15N-R10W
AMC 317142	LAW 23	2407	931			SEC33-T15N-R10W
AMC 317143	LAW 24	2407	933			SEC33-T15N-R10W
AMC 317144	LAW 25	2407	934			SEC28-T15N-R10W
AMC 317145	LAW 26	2407	936			SEC28-T15N-R10W
AMC 317146	LAW 27	2407	938			SEC28-T15N-R10W
AMC 317147	LAW 28	2407	940			SEC28-T15N-R10W
AMC 317148	LAW 29	2407	942			SEC28-T15N-R10W
AMC 317149	LAW 30	2407	943			SEC28-T15N-R10W
AMC 317150	LAW 31	2407	945			SEC28-T15N-R10W
AMC 317151	LAW 32	2407	947			SEC28-T15N-R10W
AMC 317152	LAW 33	2407	949			SEC33-T15N-R10W
AMC 317153	LAW 34	2407	951			SEC33-T15N-R10W
AMC 317154	LAW 35	2407	953			SEC33-T15N-R10W
AMC 317155	LAW 36	2407	955			SEC33-T15N-R10W
AMC 317156	LAW 37	2407	957			SEC33-T15N-R10W
AMC 317157	LAW 38	2407	959			SEC33-T15N-R10W
AMC 317158	LAW 39	2407	961			SEC33-T15N-R10W
AMC 317159	LAW 40	2407	963			SEC33-T15N-R10W
AMC 317160	LAW 41	2407	965			SEC28-T15N-R10W
AMC 317161	LAW 42	2407	967			SEC28-T15N-R10W
AMC 317162	LAW 43	2407	969			SEC28-T15N-R10W
AMC 317163	LAW 44	2407	971			SEC28-T15N-R10W
AMC 317164	LAW 45	2407	973			SEC28-T15N-R10W
AMC 317165	LAW 46	2407	975			SEC28-T15N-R10W
AMC 317166	LAW 47	2407	977			SEC28-T15N-R10W
AMC 317167	LAW 48	2407	979			SEC28-T15N-R10W
AMC 317168	LAW 49	2407	981			SEC33-T15N-R10W
AMC 317169	LAW 50	2407	983			SEC33-T15N-R10W
AMC 317170	LAW 51	2407	985			SEC33-T15N-R10W

Date: 3/13/2012

RECEIVED
BLM AZ STATE OFFICE
PHOENIX, ARIZONA
2012 AUG 10 P 1:13

25/05

Exhibit A

County: Yavapai

State: AZ

BLM Serial #	Claim Name	Original Recording		Amended Recording		Location
		Recording #	Page #	Recording #	Page #	
AMC 317171	LAW 52	2407	987			SEC33-T15N-R10W
AMC 317172	LAW 53	2407	989			SEC33-T15N-R10W
AMC 317173	LAW 54	2407	991			SEC33-T15N-R10W
AMC 317174	LAW 55	2407	993			SEC33-T15N-R10W
AMC 317175	LAW 56	2407	995			SEC33-T15N-R10W
AMC 317176	LAW 57	2407	997			SEC28-T15N-R10W
AMC 317177	LAW 58	2407	999			SEC28-T15N-R10W
AMC 317178	LAW 59	2408	1			SEC28-T15N-R10W
AMC 317179	LAW 60	2408	3			SEC28-T15N-R10W
AMC 317180	LAW 61	2408	5			SEC28-T15N-R10W
AMC 317181	LAW 62	2408	7			SEC28-T15N-R10W
AMC 317182	LAW 63	2408	9			SEC28-T15N-R10W
AMC 317183	LAW 64	2408	11			SEC28-T15N-R10W
AMC 317184	LAW 65	2408	13			SEC33-T15N-R10W
AMC 317185	LAW 66	2408	15			SEC33-T15N-R10W
AMC 317186	LAW 67	2408	17			SEC33-T15N-R10W
AMC 317187	LAW 68	2408	19			SEC33-T15N-R10W
AMC 317188	LAW 69	2408	21			SEC33-T15N-R10W
AMC 317189	LAW 70	2408	23			SEC33-T15N-R10W
AMC 317190	LAW 71	2408	25			SEC33-T15N-R10W
AMC 317191	LAW 72	2408	27			SEC33-T15N-R10W
AMC 317192	LAW 73	2408	29			SEC28-T15N-R10W
AMC 317193	LAW 74	2408	31			SEC28-T15N-R10W
AMC 317194	LAW 75	2408	33			SEC28-T15N-R10W
AMC 317195	LAW 76	2408	35			SEC28-T15N-R10W
AMC 317196	LAW 77	2408	37			SEC28-T15N-R10W
AMC 317197	LAW 78	2408	39			SEC28-T15N-R10W
AMC 317198	LAW 79	2408	41			SEC28-T15N-R10W
AMC 317199	LAW 80	2408	43			SEC28-T15N-R10W
AMC 317200	LAW 81	2408	45			SEC33-T15N-R10W
AMC 317201	LAW 82	2408	47			SEC33-T15N-R10W
AMC 317202	LAW 83	2408	49			SEC33-T15N-R10W
AMC 317203	LAW 84	2408	51			SEC33-T15N-R10W
AMC 317204	LAW 85	2408	53			SEC33-T15N-R10W
AMC 317205	LAW 86	2408	55			SEC33-T15N-R10W
AMC 317206	LAW 87	2408	57			SEC33-T15N-R10W
AMC 317207	LAW 88	2408	59			SEC33-T15N-R10W
AMC 317208	LAW 89	2408	61			SEC28-T15N-R10W

Date: 3/13/2012

RECEIVED
BLM AZ STATE OFFICE
PHOENIX, ARIZONA
2012 AUG 10 P 1:13

25/05

Exhibit A

County: Yavapai

State: AZ

BLM Serial #	Claim Name	Original Recording		Amended Recording		Location
		Recording #	Page #	Recording #	Page #	
AMC 317209	LAW 90	2408	63			SEC28-T15N-R10W
AMC 317210	LAW 91	2408	65			SEC28-T15N-R10W
AMC 317211	LAW 92	2408	67			SEC28-T15N-R10W
AMC 317212	LAW 93	2408	69			SEC28-T15N-R10W
AMC 317213	LAW 94	2408	71			SEC28-T15N-R10W
AMC 317214	LAW 95	2408	73			SEC28-T15N-R10W
AMC 317215	LAW 96	2408	75			SEC28-T15N-R10W
AMC 317216	LAW 97	2408	77			SEC33-T15N-R10W
AMC 317217	LAW 98	2408	79			SEC33-T15N-R10W
AMC 317218	LAW 99	2408	81			SEC33-T15N-R10W
AMC 317219	LAW 100	2408	83			SEC33-T15N-R10W
AMC 317220	LAW 101	2408	85			SEC33-T15N-R10W
AMC 317221	LAW 102	2408	87			SEC33-T15N-R10W
AMC 317222	LAW 103	2408	89			SEC33-T15N-R10W
AMC 317223	LAW 104	2408	91			SEC33-T15N-R10W
AMC 317224	LAW 105	2408	93			SEC28-T15N-R10W
AMC 317225	LAW 106	2408	95			SEC28-T15N-R10W
AMC 317226	LAW 107	2408	97			SEC28-T15N-R10W
AMC 317227	LAW 108	2408	99			SEC28-T15N-R10W
AMC 317228	LAW 109	2408	101			SEC28-T15N-R10W
AMC 317229	LAW 110	2408	103			SEC28-T15N-R10W
AMC 317230	LAW 111	2408	105			SEC28-T15N-R10W
AMC 317231	LAW 112	2408	107			SEC28-T15N-R10W
AMC 317232	LAW 113	2408	109			SEC33-T15N-R10W
AMC 317233	LAW 114	2408	111			SEC33-T15N-R10W
AMC 317234	LAW 115	2408	113			SEC33-T15N-R10W
AMC 317235	LAW 116	2408	115			SEC33-T15N-R10W
AMC 317236	LAW 117	2408	117			SEC33-T15N-R10W
AMC 317237	LAW 118	2408	119			SEC33-T15N-R10W
AMC 317238	LAW 119	2408	121			SEC33-T15N-R10W
AMC 317239	LAW 120	2408	123			SEC33-T15N-R10W
AMC 317240	LAW 121	2408	125			SEC27-T15N-R10W
AMC 317241	LAW 122	2408	127			SEC27-T15N-R10W
AMC 317242	LAW 123	2408	129			SEC27-T15N-R10W
AMC 317243	LAW 124	2408	131			SEC27-T15N-R10W
AMC 317244	LAW 125	2408	133			SEC27-T15N-R10W
AMC 317245	LAW 126	2408	135			SEC27-T15N-R10W
AMC 317246	LAW 127	2408	137			SEC27-T15N-R10W

Date: 3/13/2012

Page 12

RECEIVED
BLM AZ STATE OFFICE
2012 AUG 10 P 1:13
PHOENIX, ARIZONA

38/50

Exhibit A

County: Yavapai

State: AZ

BLM Serial #	Claim Name	Original Recording		Amended Recording		Location
		Recording #	Page #	Recording #	Page #	
AMC 317247	LAW 128	2408	139			SEC27-T15N-R10W
AMC 317248	LAW 129	2408	141			SEC34-T15N-R10W
AMC 317249	LAW 130	2408	143			SEC34-T15N-R10W
AMC 317250	LAW 131	2408	145			SEC34-T15N-R10W
AMC 317251	LAW 132	2408	147			SEC34-T15N-R10W
AMC 317252	LAW 133	2408	149			SEC34-T15N-R10W
AMC 317253	LAW 134	2408	151			SEC34-T15N-R10W
AMC 317254	LAW 135	2408	153			SEC34-T15N-R10W
AMC 317255	LAW 136	2408	155			SEC34-T15N-R10W
AMC 317256	LAW 137	2408	157			SEC34-T15N-R10W
AMC 317257	LAW 138	2408	159			SEC34-T15N-R10W
AMC 317258	LAW 139	2408	161			SEC34-T15N-R10W
AMC 317259	LAW 140	2408	163			SEC34-T15N-R10W
AMC 317260	LAW 141	2408	165			SEC34-T15N-R10W
AMC 317261	LAW 142	2408	167			SEC34-T15N-R10W
AMC 317262	LAW 143	2408	169			SEC34-T15N-R10W
AMC 317263	LAW 144	2408	171			SEC34-T15N-R10W
AMC 317268	LAW 149	2408	181			SEC34-T15N-R10W
AMC 317269	LAW 150	2408	183			SEC34-T15N-R10W
AMC 317270	LAW 151	2408	185			SEC34-T15N-R10W
AMC 317271	LAW 152	2408	187			SEC34-T15N-R10W
AMC 317276	LAW 157	2408	197			SEC34-T15N-R10W
AMC 317277	LAW 158	2408	199			SEC34-T15N-R10W
AMC 317278	LAW 159	2408	201			SEC34-T15N-R10W
AMC 317279	LAW 160	2408	203			SEC34-T15N-R10W
AMC 317284	LAW 165	2408	213			SEC35-T15N-R10W
AMC 317285	LAW 166	2408	215			SEC35-T15N-R10W
AMC 317286	LAW 167	2408	217			SEC35-T15N-R10W
AMC 317287	LAW 168	2408	219			SEC35-T15N-R10W
AMC 317292	LAW 173	2408	229			SEC35-T15N-R10W
AMC 317293	LAW 174	2408	231			SEC35-T15N-R10W
AMC 317294	LAW 175	2408	233			SEC35-T15N-R10W
AMC 317295	LAW 176	2408	235			SEC35-T15N-R10W
AMC 317296	LAW 177	2408	237			SEC35-T15N-R10W
AMC 317297	LAW 178	2408	239			SEC35-T15N-R10W
AMC 317298	LAW 179	2408	241			SEC35-T15N-R10W
AMC 317299	LAW 180	2408	243			SEC35-T15N-R10W
AMC 317300	LAW 181	2408	245			SEC35-T15N-R10W

Date: 3/13/2012

Page 13

RECEIVED
BLM AZ STATE OFFICE
2012 AUG 10 P 1:13
PHOENIX, ARIZONA

38/50

Exhibit A

County: Yavapai

State: AZ

BLM Serial #	Claim Name	Original Recording		Amended Recording		Location
		Recording #	Page #	Recording #	Page #	
AMC 317301	LAW 182	2408	247			SEC35-T15N-R10W
AMC 317302	LAW 183	2408	249			SEC35-T15N-R10W
AMC 317303	LAW 184	2408	251			SEC35-T15N-R10W
AMC 317304	LAW 185	2408	253			SEC35-T15N-R10W
AMC 317305	LAW 186	2408	255			SEC35-T15N-R10W
AMC 317306	LAW 187	2408	257			SEC35-T15N-R10W
AMC 317307	LAW 188	2408	259			SEC35-T15N-R10W
AMC 317308	LAW 189	2408	261			SEC35-T15N-R10W
AMC 317309	LAW 190	2408	263			SEC35-T15N-R10W
AMC 317310	LAW 191	2408	265			SEC35-T15N-R10W
AMC 317311	LAW 192	2408	267			SEC35-T15N-R10W
AMC 317312	LAW 193	2408	269			SEC26-T15N-R10W
AMC 317313	LAW 194	2408	271			SEC26-T15N-R10W
AMC 317314	LAW 195	2408	273			SEC26-T15N-R10W
AMC 317315	LAW 196	2408	275			SEC26-T15N-R10W
AMC 317316	LAW 197	2408	277			SEC35-T15N-R10W
AMC 317317	LAW 198	2408	279			SEC35-T15N-R10W
AMC 317318	LAW 199	2408	281			SEC35-T15N-R10W
AMC 317319	LAW 200	2408	283			SEC35-T15N-R10W
AMC 317320	LAW 201	2408	285			SEC35-T15N-R10W
AMC 317321	LAW 202	2408	287			SEC35-T15N-R10W
AMC 317322	LAW 203	2408	289			SEC35-T15N-R10W
AMC 317323	LAW 204	2408	291			SEC35-T15N-R10W
AMC 317324	LAW 205	2408	293			SEC26-T15N-R10W
AMC 317325	LAW 206	2408	295			SEC26-T15N-R10W
AMC 317326	LAW 207	2408	297			SEC26-T15N-R10W
AMC 317327	LAW 208	2408	299			SEC35-T15N-R10W
AMC 317328	LAW 209	2408	301			SEC35-T15N-R10W
AMC 317329	LAW 210	2408	303			SEC35-T15N-R10W
AMC 317330	LAW 211	2408	305			SEC35-T15N-R10W
AMC 317331	LAW 212	2408	307			SEC35-T15N-R10W
AMC 317332	LAW 213	2408	309			SEC35-T15N-R10W
AMC 317333	LAW 214	2408	311			SEC35-T15N-R10W
AMC 317334	LAW 215	2408	313			SEC35-T15N-R10W
AMC 317335	LAW 216	2408	315			SEC26-T15N-R10W
AMC 317336	LAW 217	2408	317			SEC26-T15N-R10W
AMC 317337	LAW 218	2408	319			SEC26-T15N-R10W
AMC 317338	LAW 219	2408	321			SEC26-T15N-R10W

Date: 3/13/2012

RECEIVED
BLM AZ STATE OFFICE
2012 AUG 10 P 1:13
PHOENIX, ARIZONA

Page 14

3/13/12

Exhibit A

County: Yavapai

State: AZ

BLM Serial #	Claim Name	Original Recording		Amended Recording		Location
		Recording #	Page #	Recording #	Page #	
AMC 317339	LAW 220	2408	323			SEC35-T15N-R10W
AMC 317340	LAW 221	2408	325			SEC35-T15N-R10W
AMC 317341	LAW 222	2408	327			SEC35-T15N-R10W
AMC 317342	LAW 223	2408	329			SEC35-T15N-R10W
AMC 317343	LAW 224	2408	331			SEC35-T15N-R10W
AMC 317344	LAW 225	2408	333			SEC35-T15N-R10W
AMC 317345	LAW 226	2408	335			SEC35-T15N-R10W
AMC 317346	LAW 227	2408	337			SEC35-T15N-R10W
AMC 317347	LAW 228	2408	339			SEC26-T15N-R10W
AMC 317348	LAW 229	2408	341			SEC26-T15N-R10W
AMC 317349	LAW 230	2408	343			SEC26-T15N-R10W
AMC 317350	LAW 231	2408	345			SEC26-T15N-R10W
AMC 317351	LAW 232	2408	347			SEC26-T15N-R10W
AMC 317352	LAW 233	2408	349			SEC35-T15N-R10W
AMC 317353	LAW 234	2408	351			SEC35-T15N-R10W
AMC 317354	LAW 235	2408	353			SEC35-T15N-R10W
AMC 317355	LAW 236	2408	355			SEC35-T15N-R10W
AMC 317356	LAW 237	2408	357			SEC35-T15N-R10W
AMC 317357	LAW 238	2408	359			SEC35-T15N-R10W
AMC 317358	LAW 239	2408	361			SEC35-T15N-R10W
AMC 317359	LAW 240	2408	363			SEC35-T15N-R10W
AMC 322631	JWH 80	2494	611			SEC07-T14N-R09W
AMC 322632	JWH 81	2494	613			SEC07-T14N-R09W
AMC 322633	JWH 82	2494	615			SEC07-T14N-R09W
AMC 322634	JWH 83	2494	617			SEC07-T14N-R09W
AMC 335326	Callahan #1	3075	723	3137	984	SEC17-T14N-R09W
AMC 335327	Callahan #2	3075	726			SEC17-T14N-R09W
AMC 335328	Callahan #3	3075	729			SEC17-T14N-R09W
AMC 335329	Callahan #4	3075	732			SEC17-T14N-R09W
AMC 335330	Callahan #5	3075	735			SEC17-T14N-R09W
AMC 335331	Callahan #6	3075	738	3137	987	SEC17-T14N-R09W
AMC 335332	Callahan #7	3075	741			SEC17-T14N-R09W
AMC 335333	Callahan #8	3075	744	3137	990	SEC17-T14N-R09W
AMC 335334	Callahan #9	3075	747	3137	993	SEC17-T14N-R09W
AMC 335335	Callahan #10	3075	750			SEC17-T14N-R09W
AMC 335336	Callahan #11	3075	753			SEC17-T14N-R09W
AMC 335337	Callahan #12	3075	756			SEC17-T14N-R09W
AMC 335338	Callahan #13	3075	759			SEC17-T14N-R09W

Date: 3/13/2012

RECEIVED
BLM AZ STATE OFFICE
2012 AUG 10 P 1:13
PHOENIX, ARIZONA

Page 15

3/13/12

Exhibit A

County: Yavapai

State: AZ

BLM Serial #	Claim Name	Original Recording		Amended Recording		Location
		Recording #	Page #	Recording #	Page #	
AMC 335339	Callahan #14	3075	762	3137	996	SEC17-T14N-R09W
AMC 335340	Callahan #14-Fraction	3075	765			SEC17-T14N-R09W
AMC 335341	Callahan #15	3075	768			SEC17-T14N-R09W
AMC 335342	Callahan #16	3075	771	3137	999	SEC17-T14N-R09W
AMC 335343	Callahan #17	3075	774	3138	001	SEC17-T14N-R09W
AMC 362070	KIM-1	4166	88			SEC09-T14N-R09W
AMC 362071	KIM-2	4166	89			SEC09-T14N-R09W
AMC 362072	KIM-3	4166	90			SEC09-T14N-R09W
AMC 362073	KIM-4	4166	91			SEC09-T14N-R09W
AMC 362074	KIM-5	4166	92			SEC09-T14N-R09W
AMC 362075	KIM-6	4166	93			SEC09-T14N-R09W
AMC 362076	KIM-7	4166	94			SEC09-T14N-R09W
AMC 362077	KIM-8	4166	95			SEC09-T14N-R09W
AMC 362078	KIM-9	4166	96			SEC09-T14N-R09W
AMC 362079	KIM-10	4166	97			SEC09-T14N-R09W
AMC 362080	KIM-11	4166	98			SEC09-T14N-R09W
AMC 362081	KIM-12	4166	99			SEC09-T14N-R09W
AMC 362082	KIM-13	4166	100			SEC09-T14N-R09W
AMC 362083	KIM-14	4166	101			SEC09-T14N-R09W
AMC 362084	KIM-15	4166	102			SEC09-T14N-R09W
AMC 362085	KIM-16	4166	103			SEC09-T14N-R09W
AMC 362086	KIM-17	4166	104			SEC08-T14N-R09W
AMC 362087	KIM-18	4166	105			SEC08-T14N-R09W
AMC 362088	KIM-19	4166	106			SEC08-T14N-R09W
AMC 362089	KIM-20	4166	107			SEC08-T14N-R09W
AMC 362090	KIM-21	4166	108			SEC08-T14N-R09W
AMC 362091	KIM-22	4166	109			SEC08-T14N-R09W
AMC 362092	KIM-23	4166	110			SEC08-T14N-R09W
AMC 362093	KIM-24	4166	111			SEC08-T14N-R09W
AMC 362094	KIM-25	4166	112			SEC08-T14N-R09W
AMC 362095	KIM-26	4166	113			SEC08-T14N-R09W
AMC 362096	KIM-27	4166	114			SEC08-T14N-R09W
AMC 362097	KIM-28	4166	115			SEC08-T14N-R09W
AMC 362098	KIM-29	4166	116			SEC08-T14N-R09W
AMC 362099	KIM-30	4166	117			SEC08-T14N-R09W
AMC 362100	KIM-31	4166	118			SEC09-T14N-R09W
AMC 362101	KIM-32	4166	119			SEC09-T14N-R09W
AMC 362102	KIM-33	4166	120			SEC09-T14N-R09W

Date: 3/13/2012

RECEIVED
BLM AZ STATE OFFICE
2012 AUG 10 P 1:13
PHOENIX, ARIZONA

2/5/12

Exhibit A

County: Yavapai

State: AZ

BLM Serial #	Claim Name	Original Recording		Amended Recording		Location
		Recording #	Page #	Recording #	Page #	
AMC 364582	WP-1	4214	518			SEC08-T14N-R09W
AMC 364583	WP-2	4214	519			SEC08-T14N-R09W
AMC 364584	WP-3	4214	520			SEC08-T14N-R09W
AMC 364585	WP-4	4214	521			SEC08-T14N-R09W
AMC 364586	WP-5	4214	522			SEC08-T14N-R09W
AMC 364587	WP-6	4214	523			SEC08-T14N-R09W
AMC 364588	WP-7	4214	524			SEC08-T14N-R09W
AMC 364595	WP-14	4214	531			SEC08-T14N-R09W
AMC 364596	WP-15	4214	532			SEC08-T14N-R09W
AMC 364597	WP-16	4214	533			SEC08-T14N-R09W
AMC 364598	WP-17	4214	534			SEC08-T14N-R09W
AMC 364599	WP-18	4214	535			SEC08-T14N-R09W
AMC 364600	WP-19	4214	536			SEC08-T14N-R09W
AMC 364601	WP-20	4214	537			SEC08-T14N-R09W
AMC 364602	WP-21	4214	538			SEC08-T14N-R09W
AMC 364603	WP-22	4214	539			SEC08-T14N-R09W
AMC 366982	WP-23	4302	834			SEC08-T14N-R09W
AMC 366983	WP-24	4302	835			SEC08-T14N-R09W
AMC 366984	WP-25	4302	836			SEC08-T14N-R09W
AMC 366985	WP-26	4302	837			SEC08-T14N-R09W
AMC 366986	WP-27	4302	838			SEC08-T14N-R09W
AMC 366987	WP-28	4302	839			SEC08-T14N-R09W
AMC 397192	KP-1	4680	566			SEC08-T14N-R09W
AMC 397193	KP-2	4680	567			SEC08-T14N-R09W
AMC 397194	LTB-1	4680	535			SEC08-T14N-R09W
AMC 397195	LTB-2	4680	536			SEC08-T14N-R09W
AMC 397196	LTB-3	4680	537			SEC08-T14N-R09W
AMC 397197	LTB-4	4680	538			SEC08-T14N-R09W
AMC 397198	LTB-5	4680	539			SEC08-T14N-R09W
AMC 397199	LTB-6	4680	540			SEC08-T14N-R09W
AMC 397200	LTB-7	4680	541			SEC08-T14N-R09W
AMC 397201	LTB-8	4680	542			SEC08-T14N-R09W
AMC 397202	LTB-9	4680	543			SEC08-T14N-R09W
AMC 397203	LTB-10	4680	544			SEC08-T14N-R09W
AMC 397204	LTB-11	4680	545			SEC08-T14N-R09W
AMC 397205	LTB-12	4680	546			SEC08-T14N-R09W
AMC 397206	LTB-13	4680	547			SEC08-T14N-R09W
AMC 397207	LTB-14					SEC08-T14N-R09W

Date: 3/13/2012

RECEIVED
BLM AZ STATE OFFICE
2012 AUG 10 P 1:13
PHOENIX, ARIZONA

2/5/12

Exhibit A

County: Yavapai

State: AZ

BLM Serial#	Claim Name	Original Recording		Amended Recording		Location
		Recording#	Page#	Recording#	Page#	
AMC 397208	LTB-15	4680	549			SEC08-T14N-R09W
AMC 397209	LTB-16	4680	550			SEC08-T14N-R09W
AMC 397210	LTB-17	4680	551			SEC08-T14N-R09W
AMC 397211	LTB-18	4680	552			SEC08-T14N-R09W
AMC 397212	LTB-19	4680	553			SEC08-T14N-R09W
AMC 397213	LTB-20	4680	554			SEC08-T14N-R09W
AMC 397214	LTB-21	4680	555			SEC17-T14N-R09W
AMC 397215	LTB-22	4680	556			SEC17-T14N-R09W
AMC 397216	LTB-23	4680	557			SEC17-T14N-R09W
AMC 397217	LTB-24	4680	558			SEC17-T14N-R09W
AMC 397218	LTB-25	4680	559			SEC17-T14N-R09W
AMC 397219	LTB-26	4680	560			SEC17-T14N-R09W
AMC 397220	LTB-27	4680	561			SEC17-T14N-R09W
AMC 397221	LTB-28	4680	562			SEC17-T14N-R09W
AMC 397222	LTB-29	4680	563			SEC17-T14N-R09W
AMC 397223	LTB-30	4680	564			SEC17-T14N-R09W
AMC 397224	LTB-31	4680	565			SEC17-T14N-R09W
AMC 403441	PMB 1	4781	486			SEC17-T14N-R09W
AMC 403442	PMB 2	4781	487			SEC17-T14N-R09W
AMC 403443	PMB 3	4781	488			SEC17-T14N-R09W
AMC 403444	PMB 4	4781	489			SEC17-T14N-R09W
AMC 403445	PMB 5	4781	490			SEC17-T14N-R09W
AMC 403446	PMB 6	4781	491			SEC17-T14N-R09W
AMC 403447	PMB 7	4781	492			SEC17-T14N-R09W
AMC 403448	PMB 8	4781	493			SEC17-T14N-R09W
AMC 403449	PMB 9	4781	494			SEC17-T14N-R09W
AMC 403450	PMB 10	4781	495			SEC17-T14N-R09W
AMC 403451	PMB 11	4781	496			SEC17-T14N-R09W
AMC 403452	PMB 12	4781	497			SEC17-T14N-R09W
AMC 403453	PMB 13	4781	498			SEC17-T14N-R09W
AMC 403454	PMB 14	4781	499			SEC17-T14N-R09W
AMC 403455	PMB 15	4781	500			SEC17-T14N-R09W
AMC 403456	PMB 16	4781	501			SEC17-T14N-R09W
AMC 403457	PMB 17	4781	502			SEC17-T14N-R09W
AMC 403458	PMB 18	4781	503			SEC17-T14N-R09W
AMC 403459	PMB 19	4781	504			SEC17-T14N-R09W
AMC 403460	PMB 20	4781	505			SEC17-T14N-R09W
AMC 403461	PMB 21	4781	506			SEC17-T14N-R09W

Date: 3/13/2012

RECEIVED
BLM AZ STATE OFFICE
2012 AUG 10 P 1:13
PHOENIX, ARIZONA

2/15/12

Exhibit A

County: Yavapai

State: AZ

BLM Serial#	Claim Name	Original Recording		Amended Recording		Location
		Recording#	Page#	Recording#	Page#	
AMC 403462	PMB 22	4781	507			SEC17-T14N-R09W
AMC 403463	PMB 23	4781	508			SEC17-T14N-R09W
AMC 403464	PMB 24	4781	509			SEC17-T14N-R09W
AMC 403465	PMB 25	4781	510			SEC17-T14N-R09W
AMC 403466	PMB 26	4781	511			SEC17-T14N-R09W
AMC 403467	PMB 27	4781	512			SEC17-T14N-R09W
AMC 403468	PMB 28	4781	513			SEC17-T14N-R09W
AMC 403469	PMB 29	4781	514			SEC17-T14N-R09W
AMC 403470	PMB 30	4781	515			SEC17-T14N-R09W
AMC 403471	PMB 31	4781	516			SEC17-T14N-R09W
AMC 403472	PMB 32	4781	517			SEC17-T14N-R09W
AMC 403473	PMB 33	4781	518			SEC17-T14N-R09W
AMC 403474	PMB 34	4781	519			SEC17-T14N-R09W
AMC 403475	PMB 35	4781	520			SEC17-T14N-R09W
AMC 403476	PMB 36	4781	521			SEC17-T14N-R09W
AMC 403477	PMB 37	4781	522			SEC17-T14N-R09W
AMC 403478	PMB 38	4781	523			SEC17-T14N-R09W
AMC 403479	PMB 39	4781	524			SEC17-T14N-R09W
AMC 403480	PMB 40	4781	525			SEC17-T14N-R09W
AMC 403481	PMB 41	4781	526			SEC17-T14N-R09W
AMC 403482	PMB 42	4781	527			SEC17-T14N-R09W
AMC 403483	PMB 43	4781	528			SEC17-T14N-R09W
AMC 403484	PMB 44	4781	529			SEC17-T14N-R09W
AMC 403485	PMB 45	4781	530			SEC17-T14N-R09W
AMC 403486	PMB 46	4781	531			SEC17-T14N-R09W
AMC 403487	PMB 47	4781	532			SEC17-T14N-R09W
AMC 403488	PMB 48	4781	533			SEC17-T14N-R09W
AMC 413793	MPC 1	4861	238			SEC16-T14N-R09W
AMC 413794	MPC 2	4861	239			SEC16-T14N-R09W
AMC 413795	MPC 3	4861	240			SEC16-T14N-R09W
AMC 413796	MPC 4	4861	241			SEC16-T14N-R09W
AMC 413797	MPC 5	4861	242			SEC16-T14N-R09W
AMC 413798	MPC 6	4861	243			SEC16-T14N-R09W
AMC 413799	MPC 7	4861	244			SEC16-T14N-R09W
AMC 413800	MPC 8	4861	245			SEC16-T14N-R09W
AMC 413801	MPC 9	4861	246			SEC16-T14N-R09W
AMC 413802	MPC 10	4861	247			SEC16-T14N-R09W
AMC 413803	MPC 11	4861	248			SEC16-T14N-R09W

Date: 3/13/2012

RECEIVED
BLM AZ STATE OFFICE
2012 AUG 10 P 1:13
PHOENIX, ARIZONA

2/15/12

Exhibit A

County: Yavapai

State: AZ

BLM Serial #	Claim Name	Original Recording		Amended Recording		Location
		Recording #	Page #	Recording #	Page #	
AMC 413804	MPC 12	4861	249			SEC16-T14N-R09W
AMC 413805	MPC 13	4861	250			SEC16-T14N-R09W
AMC 413806	MPC 14	4861	251			SEC16-T14N-R09W
AMC 413807	MPC 15	4861	252			SEC16-T14N-R09W
AMC 413808	MPC 16	4861	253			SEC16-T14N-R09W
AMC 413809	MPC 17	4861	254			SEC16-T14N-R09W
AMC 413810	MPC 18	4861	255			SEC16-T14N-R09W
AMC 413811	MPC 19	4861	256			SEC16-T14N-R09W
AMC 413812	MPC 20	4861	257			SEC16-T14N-R09W
AMC 413813	MPC 21	4861	258			SEC16-T14N-R09W
AMC 413814	MPC 22	4861	259			SEC16-T14N-R09W
AMC 413815	MPC 23	4861	260			SEC16-T14N-R09W
AMC 413816	MPC 24	4861	261			SEC16-T14N-R09W
AMC 413817	MPC 25	4861	262			SEC16-T14N-R09W
AMC 413818	MPC 26	4861	263			SEC16-T14N-R09W
AMC 413819	MPC 27	4861	264			SEC16-T14N-R09W
AMC 413820	MPC 28	4861	265			SEC16-T14N-R09W
AMC 413821	MPC 29	4861	266			SEC16-T14N-R09W
AMC 413822	MPC 30	4861	267			SEC16-T14N-R09W
AMC 413823	MPC 31	4861	268			SEC16-T14N-R09W
AMC 413824	MPC 32	4861	269			SEC16-T14N-R09W
AMC 413825	MPC 33	4861	270			SEC16-T14N-R09W
AMC 413826	MPC 34	4861	271			SEC16-T14N-R09W
AMC 413827	MPC 35	4861	272			SEC16-T14N-R09W
AMC 413828	MPC 36	4861	273			SEC16-T14N-R09W
AMC 413829	MPC 37	4861	274			SEC16-T14N-R09W
AMC 413830	MPC 38	4861	275			SEC16-T14N-R09W
AMC 413831	MPC 39	4861	276			SEC16-T14N-R09W
AMC 413832	MPC 40	4861	277			SEC16-T14N-R09W
AMC 413833	MPC 41	4861	278			SEC16-T14N-R09W
AMC 413834	MPC 42	4861	279			SEC16-T14N-R09W
AMC 413835	MPC 43	4861	280			SEC16-T14N-R09W
AMC 413836	MPC 44	4861	281			SEC16-T14N-R09W
AMC 413837	MPC 45	4861	282			SEC16-T14N-R09W
AMC 413838	MPC 46	4861	283			SEC16-T14N-R09W
AMC 413839	MPC 47	4861	284			SEC16-T14N-R09W
AMC 413840	MPC 48	4861	285			SEC16-T14N-R09W
AMC 413841	MPC 49	4861	286			SEC16-T14N-R09W

Date: 3/13/2012

Page 20

RECEIVED
BLM AZ STATE OFFICE
2012 AUG 10 P 1:13
PHOENIX, ARIZONA

25/5

Exhibit A

County: Yavapai

State: AZ

BLM Serial #	Claim Name	Original Recording		Amended Recording		Location
		Recording #	Page #	Recording #	Page #	
AMC 413842	MPC 50	4861	287			SEC16-T14N-R09W
AMC 413843	MPC 51	4861	288			SEC16-T14N-R09W
AMC 413844	MPC 52	4861	289			SEC16-T14N-R09W
AMC 413845	MPC 53	4861	290			SEC16-T14N-R09W
AMC 413846	MPC 54	4861	291			SEC16-T14N-R09W
AMC 413847	MPC 55	4861	292			SEC16-T14N-R09W
AMC 413848	MPC 56	4861	293			SEC16-T14N-R09W
AMC 413849	MPC 57	4861	294			SEC16-T14N-R09W
AMC 413850	MPC 58	4861	295			SEC16-T14N-R09W
AMC 413851	MPC 59	4861	296			SEC16-T14N-R09W
AMC 413852	MPC 60	4861	297			SEC16-T14N-R09W
AMC 413853	MPC 61	4861	298			SEC16-T14N-R09W
AMC 413854	MPC 62	4861	299			SEC16-T14N-R09W
AMC 413855	MPC 63	4861	300			SEC16-T14N-R09W
AMC 413856	MPC 64	4861	301			SEC16-T14N-R09W
AMC 413857	MPC 65	4861	302			SEC16-T14N-R09W
AMC 413858	MPC 66	4861	303			SEC16-T14N-R09W
AMC 413859	MPC 67	4861	304			SEC16-T14N-R09W
AMC 413860	MPC 68	4861	305			SEC16-T14N-R09W
AMC 413861	MPC 69	4861	306			SEC16-T14N-R09W
AMC 413862	MPC 70	4861	307			SEC16-T14N-R09W
AMC 413863	MPC 71	4861	308			SEC16-T14N-R09W
AMC 413864	MPC 72	4861	309			SEC16-T14N-R09W
AMC 413865	MPC 73	4861	310			SEC16-T14N-R09W
AMC 413866	MPC 74	4861	311			SEC16-T14N-R09W
AMC 413867	MPC 75	4861	312			SEC16-T14N-R09W
AMC 413868	MPC 76	4861	313			SEC16-T14N-R09W
AMC 413869	MPC 77	4861	314			SEC16-T14N-R09W
AMC 413870	MPC 78	4861	315			SEC16-T14N-R09W
AMC 413871	MPC 79	4861	316			SEC16-T14N-R09W
AMC 413872	MPC 80	4861	317			SEC16-T14N-R09W
AMC 413873	MPC 81	4861	318			SEC16-T14N-R09W
AMC 413874	MPC 82	4861	319			SEC16-T14N-R09W
AMC 413875	MPC 83	4861	320			SEC16-T14N-R09W
AMC 413876	MPC 84	4861	321			SEC16-T14N-R09W
AMC 413877	MPC 85	4861	322			SEC16-T14N-R09W
AMC 413878	MPC 86	4861	323			SEC16-T14N-R09W
AMC 413879	MPC 87	4861	324			SEC16-T14N-R09W

Date: 3/13/2012

Page 21

RECEIVED
BLM AZ STATE OFFICE
2012 AUG 10 P 1:13
PHOENIX, ARIZONA

25/5

Exhibit A

County: Yavapai

State: AZ

BLM Serial #	Claim Name	Original Recording		Amended Recording		Location
		Recording #	Page #	Recording #	Page #	
AMC 413880	MPC 88	4861	325			SEC16-T14N-R09W
AMC 413881	MPC 89	4861	326			SEC16-T14N-R09W
AMC 413882	MPC 90	4861	327			SEC16-T14N-R09W
AMC 413883	MPC 91	4861	328			SEC16-T14N-R09W
AMC 413884	MPC 92	4861	329			SEC16-T14N-R09W
AMC 413885	MPC 93	4861	330			SEC16-T14N-R09W
AMC 413886	MPC 94	4861	331			SEC16-T14N-R09W
AMC 413887	MPC 95	4861	332			SEC16-T14N-R09W
AMC 413888	MPC 96	4861	333			SEC16-T14N-R09W
AMC 413889	MPC 97	4861	334			SEC16-T14N-R09W
AMC 413890	MPC 98	4861	335			SEC16-T14N-R09W
AMC 413891	MPC 99	4861	336			SEC16-T14N-R09W
AMC 413892	MPC 100	4861	337			SEC16-T14N-R09W
AMC 413893	MPC 101	4861	338			SEC16-T14N-R09W
AMC 413894	MPC 102	4861	339			SEC16-T14N-R09W
AMC 413895	MPC 103	4861	340			SEC16-T14N-R09W
AMC 413896	MPC 104	4861	341			SEC16-T14N-R09W
AMC 413897	MPC 105	4861	342			SEC16-T14N-R09W
AMC 413898	MPC 106	4861	343			SEC16-T14N-R09W
AMC 413899	MPC 107	4861	344			SEC16-T14N-R09W
AMC 413900	MPC 108	4861	345			SEC16-T14N-R09W
AMC 413901	MPC 109	4861	346			SEC16-T14N-R09W
AMC 413902	MPC 110	4861	347			SEC16-T14N-R09W
AMC 413903	MPC 111	4861	348			SEC16-T14N-R09W
AMC 413904	MPC 112	4861	349			SEC16-T14N-R09W
AMC 413905	MPC 113	4861	350			SEC16-T14N-R09W
AMC 413906	MPC 114	4861	351			SEC16-T14N-R09W
AMC 413907	MPC 115	4861	352			SEC16-T14N-R09W
AMC 413908	MPC 116	4861	353			SEC16-T14N-R09W
AMC 413909	MPC 117	4861	354			SEC16-T14N-R09W
AMC 413910	MPC 118	4861	355			SEC16-T14N-R09W
AMC 413911	MPC 119	4861	356			SEC16-T14N-R09W
AMC 413912	MPC 120	4861	357			SEC16-T14N-R09W
AMC 413913	MPC 121	4861	358			SEC16-T14N-R09W
AMC 413914	MPC 122	4861	359			SEC16-T14N-R09W
AMC 413915	MPC 123	4861	360			SEC16-T14N-R09W
AMC 413916	MPC 124	4861	361			SEC16-T14N-R09W
AMC 413917	MPC 125	4861	362			SEC16-T14N-R09W

Date: 3/13/2012

RECEIVED
BLM AZ STATE OFFICE
2012 AUG 10 P 1:14
PHOENIX, ARIZONA

3/13

Exhibit A

County: Yavapai

State: AZ

BLM Serial # Claim Name
AMC 413918 MPC 126
No. Of Claims 831

OSC

Original Recording		Amended Recording		Location
Recording #	Page #	Recording #	Page #	
4861	363			SEC16-T14N-R09W

Date: 3/13/2012

RECEIVED
BLM AZ STATE OFFICE
2012 AUG 10 P 1:14
PHOENIX, ARIZONA

1/14

United States Department of the Interior
Bureau of Land Management
 LANDS/RECREATION & PLANNING
 ONE N CENTRAL AVE
 PHOENIX, AZ 85004 -2203
 Phone: 602-417-9200

Receipt

No: 2627688

Transaction #: 2708138		ENTERED INTO COMPUTER
Date of Transaction: 08/10/2012		
CUSTOMER:		
FREEPORT MCMORAN CORP 333 N CENTRAL AVE PHOENIX, AZ 85004 US		

LINE #	QTY	DESCRIPTION	REMARKS	UNIT PRICE	TOTAL
1	1.00	LOCATABLE MINERALS / MINING CLAIMS-NOT NEW-UNADJUD, ONE AUTH NO. ONLY / MINING CLAIM MONEY RECEIVED CASES: AMC31840/\$116340.00	MAINT (831) 2013	- n/a -	116340.00
TOTAL:					\$116,340.00

PAYMENT INFORMATION			
1	AMOUNT:	116340.00	POSTMARKED: N/A
	TYPE:	CHECK	RECEIVED: 08/10/2012
	CHECK NO:	0000763016	
	NAME:	FREEPORT MCMORAN CORP 333 N CENTRAL AVE PHOENIX AZ 85004 US	

REMARKS

This receipt was generated by the automated BLM Collections and Billing System and is a paper representation of a portion of the official electronic record contained therein. Lead AMC #s (PS)

- | | |
|-----------|--------|
| AMC 31840 | 131683 |
| 38688 | 159967 |
| 61604 | 305766 |
| 62882 | 308466 |
| 63137 | 317120 |
| 79981 | 322631 |
| 403441 | 335326 |
| 413793 | 362070 |
| | 364582 |
| | 366982 |
| | 397192 |
| | 397194 |

AMC 31840
AMC 38688
AMC 61004
AMC 62882
AMC 63137
AMC 79981
AMC 131683
AMC 159967
AMC 305766
AMC 308466
AMC 317120
AMC 322631
AMC 335326
AMC 362070
AMC 364582
AMC 366982
AMC 397192
AMC 397194
AMC 403441

EXHIBIT A

County: Yavapai

State: AZ

Original Recording

Amended Recording

<u>BLM Serial #</u>	<u>Claim Name</u>	<u>Recording #</u>	<u>Page #</u>	<u>Recording #</u>	<u>Page #</u>	<u>Location</u>
AMC 031840	RS 129	1185	243			SEC34-T15N-R10W
AMC 031841	RS 130	1185	245			SEC34-T15N-R10W
AMC 031842	RS 131	1185	247			SEC34-T15N-R10W
AMC 031843	RS 132	1185	249			SEC34-T15N-R10W
AMC 031844	RS 133	1185	251			SEC34-T15N-R10W
AMC 031845	RS 134	1185	253			SEC34-T15N-R10W
AMC 031846	RS 135	1185	255			SEC34-T15N-R10W
✓ AMC 031847	RS 136	1185	257			SEC34-T15N-R10W
AMC 031856	RS 145	1185	275			SEC34-T15N-R10W
AMC 031857	RS 146	1185	277			SEC34-T15N-R10W
AMC 031858	RS 147	1185	279			SEC34-T15N-R10W
AMC 031859	RS 148	1185	281			SEC34-T15N-R10W
AMC 031860	RS 149	1185	283			SEC34-T15N-R10W
AMC 031861	RS 150	1185	285			SEC34-T15N-R10W
AMC 031862	RS 151	1185	287			SEC34-T15N-R10W
✓ AMC 031863	RS 152	1185	289			SEC34-T15N-R10W
AMC 031872	RS 165	1185	307			SEC34-T15N-R10W
AMC 031873	RS 166	1185	309			SEC34-T15N-R10W
AMC 031874	RS 167	1185	311			SEC34-T15N-R10W
✓ AMC 031875	RS 168	1185	313			SEC34-T15N-R10W
AMC 031884	RS 181	1185	331			SEC34-T15N-R10W
AMC 031885	RS 182	1185	333			SEC34-T15N-R10W
AMC 031886	RS 183	1185	335			SEC34-T15N-R10W
✓ AMC 031887	RS 184	1185	337			SEC34-T15N-R10W
AMC 031896	RS 197	1185	355			SEC34-T15N-R10W
AMC 031897	RS 198	1185	357			SEC34-T15N-R10W
AMC 031898	RS 199	1185	359			SEC34-T15N-R10W
AMC 031899	RS 200	1185	361			SEC34-T15N-R10W
AMC 031900	RS 213	1185	363			SEC34-T15N-R10W
AMC 031901	RS 214	1185	365			SEC34-T15N-R10W
AMC 031902	RS 215	1185	367			SEC34-T15N-R10W
✓ AMC 031903	RS 216	1185	369			SEC34-T15N-R10W
AMC 038690	DEER NO. 3	580	730			SEC12-T14N-R10W
AMC 038691	DEER NO. 4	580	731			SEC12-T14N-R10W
AMC 038692	DEER NO. 5	580	732			SEC12-T14N-R10W
AMC 038693	DEER NO. 6	580	733			SEC12-T14N-R10W
AMC 038694	DEER NO. 7A	1202	282			SEC12-T14N-R10W
AMC 038695	DEER NO. 8A	1202	284			SEC12-T14N-R10W

Date: 6/2/2011

Page 1

2011 JUN - 4 P 2:22

RECEIVED
BLM AZ STATE OFFICE

38/50

EXHIBIT A

County: Yavapai

State: AZ

BLM Serial #	Claim Name	Original Recording		Amended Recording		Location
		Recording #	Page #	Recording #	Page #	
✓ AMC 038696	DEER NO. 9	580	881			SEC12-T14N-R10W
AMC 038708	DEER # 21	669	962			SEC12-T14N-R10W
AMC 038709	DEER # 22	669	963			SEC12-T14N-R10W
AMC 038710	DEER # 23	669	964			SEC12-T14N-R10W
AMC 038711	DEER # 24	669	965			SEC12-T14N-R10W
AMC 038712	DEER # 25	669	966			SEC12-T14N-R10W
AMC 038713	DEER # 26	669	967			SEC12-T14N-R10W
AMC 038714	DEER # 27	669	968			SEC12-T14N-R10W
AMC 038715	DEER # 28	669	969			SEC13-T14N-R10W
AMC 038716	DEER # 29	669	970			SEC13-T14N-R10W
AMC 038717	DEER # 30	669	971			SEC12-T14N-R10W
AMC 038718	DEER # 31	669	972			SEC12-T14N-R10W
AMC 038719	DEER # 32	669	973			SEC12-T14N-R10W
AMC 038720	DEER # 33	669	974			SEC12-T14N-R10W
AMC 038721	DEER # 34	669	975			SEC13-T14N-R10W
AMC 038722	DEER # 35	669	976			SEC13-T14N-R10W
AMC 038723	DEER # 36	669	977			SEC13-T14N-R10W
AMC 038724	DEER # 37	669	978			SEC13-T14N-R10W
AMC 038725	DEER # 38	669	979			SEC12-T14N-R10W
AMC 038726	DEER # 39	669	980			SEC12-T14N-R10W
AMC 038727	DEER # 40	669	981			SEC12-T14N-R10W
AMC 038728	DEER # 41	669	982			SEC12-T14N-R10W
AMC 038729	DEER # 42	669	983			SEC13-T14N-R10W
AMC 038730	DEER # 43	669	984			SEC13-T14N-R10W
AMC 038731	DEER # 44	669	985			SEC13-T14N-R10W
AMC 038732	DEER # 45	669	986			SEC13-T14N-R10W
AMC 038733	DEER # 46	669	987			SEC13-T14N-R10W
AMC 038734	DEER # 47	669	988			SEC13-T14N-R10W
AMC 038735	DEER # 48	669	989			SEC11-T14N-R10W
AMC 038736	DEER # 49	669	990			SEC11-T14N-R10W
AMC 038737	DEER # 50	669	991			SEC14-T14N-R10W
AMC 038738	DEER # 51	669	992			SEC14-T14N-R10W
AMC 038739	DEER # 52	669	993			SEC14-T14N-R10W
AMC 038740	DEER # 53 (RELOCATION)	695	390			SEC13-T14N-R10W
AMC 038741	DEER # 54	669	995			SEC14-T14N-R10W
AMC 038742	DEER # 55	669	996			SEC14-T14N-R10W
AMC 038743	DEER # 56	669	997			SEC14-T14N-R10W
AMC 038744	DEER # 57	669	998			SEC14-T14N-R10W

Date: 6/2/2011

2011-06-02 10:22 AM

RECORDS SECTION
CLERK

38/50

EXHIBIT A

County: Yavapai

State: AZ

BLM Serial #	Claim Name	Original Recording		Amended Recording		Location
		Recording #	Page #	Recording #	Page #	
AMC 038745	DEER # 58	669	999			SEC14-T14N-R10W
AMC 038746	DEER # 59	670	001			SEC14-T14N-R10W
AMC 038747	DEER # 60 (RELOCATION)	695	391			SEC14-T14N-R10W
AMC 038748	DEER # 61	670	003			SEC14-T14N-R10W
AMC 038749	DEER # 62	670	004			SEC14-T14N-R10W
AMC 038750	DEER # 63	670	005			SEC14-T14N-R10W
✓ AMC 038751	DEER # 64	670	006			SEC14-T14N-R10W
AMC 038767	DEER # 81	938	474			SEC12-T14N-R10W
AMC 038768	DEER # 82	938	475			SEC12-T14N-R10W
AMC 038769	DEER # 83	938	476			SEC12-T14N-R10W
✓ AMC 038770	DEER # 84	938	477			SEC12-T14N-R10W
AMC 061004	BONANZA	156	243	1385	655	SEC07-T14N-R09W
✓ AMC 061005	POLARIS	156	247	4214	514	SEC08-T14N-R09W
AMC 062882	KEYNOTE	108	189			SEC20-T14N-R09W
AMC 062883	MOON ANCHOR	076	374			SEC19-T14N-R09W
AMC 062884	BIRD EYE	076	375			SEC19-T14N-R09W
AMC 062885	LONGVIEW	050	191	071	025	SEC30-T14N-R09W
AMC 062886	NINO	017	007			SEC19-T14N-R09W
AMC 062887	QUEEN EXTENSION #1	004	538			SEC20-T14N-R09W
AMC 062888	BRUCE #1	608	348			SEC19-T14N-R09W
AMC 062889	BRUCE #3	608	350			SEC19-T14N-R09W
AMC 062890	R & R #2	608	345			SEC18-T14N-R09W
AMC 062891	JOS #5	576	129			SEC19-T14N-R09W
AMC 062892	JOS #6	576	130			SEC19-T14N-R09W
AMC 062893	CYPRUS NO 1	005	483	025	589	SEC20-T14N-R09W
AMC 062894	CYPRUS NO 2	005	484	025	590	SEC20-T14N-R09W
AMC 062895	CYPRUS NO 3	005	485	025	591	SEC20-T14N-R09W
AMC 062896	CYPRUS NO. 4	013	022	049	525	SEC20-T14N-R09W
AMC 062897	CYPRUS NO. 5	013	023	049	526	SEC17-T14N-R09W
AMC 062898	CYPRUS NO 6	013	024	049	527	SEC20-T14N-R09W
AMC 062899	CYPRUS #7	049	528			SEC19-T14N-R09W
AMC 062900	CYPRUS #8	049	529			SEC19-T14N-R09W
AMC 062901	CYPRUS #9	049	530			SEC19-T14N-R09W
AMC 062902	CYPRUS #10	049	531			SEC19-T14N-R09W
AMC 062903	CYPRUS #11	049	532			SEC19-T14N-R09W
AMC 062904	CYPRUS #12	049	533			SEC19-T14N-R09W
AMC 062905	CYPRUS #13	049	534			SEC19-T14N-R09W

Date: 6/2/2011

Page 3

2011 AUG -4 P 2:22

RECEIVED
BLM AZ STATE OFFICE

2/12

EXHIBIT A

County: Yavapai

State: AZ

BLM Serial #	Claim Name	Original Recording		Amended Recording		Location
		Recording #	Page #	Recording #	Page #	
AMC 062906	CYPRUS # 14	071	024			SEC20-T14N-R09W
AMC 062907	CYPRUS #15	162	190			SEC18-T14N-R09W
AMC 062908	L. & W.	015	227			SEC19-T14N-R09W
AMC 062909	L. & W. NO. 3	015	230			SEC19-T14N-R09W
AMC 062910	L. & W. NO. 4	015	231			SEC19-T14N-R09W
AMC 062911	L. & W. NO. 5	015	232			SEC19-T14N-R09W
AMC 062912	BETA NO. 1	013	546			SEC19-T14N-R09W
AMC 062913	BETA NO. 2	013	547	025	588	SEC19-T14N-R09W
AMC 062914	BETA NO. 3	013	548			SEC19-T14N-R09W
AMC 062915	PLYMOUTH	131	046			SEC17-T14N-R09W
AMC 062916	PLYMOUTH EXTENSION	156	246			SEC20-T14N-R09W
✓ AMC 062917	VALENCIA	156	248			SEC17-T14N-R09W
AMC 063176	OCTAROON	144	367			SEC14-T14N-R10W
AMC 063177	OCTAROON NO. 1	144	368			SEC14-T14N-R10W
AMC 063178	RED MT. COPPER NO 1	358	215			SEC14-T14N-R10W
AMC 063179	RED MT. COPPER NO 2	358	216			SEC14-T14N-R10W
AMC 063180	RED MT. COPPER NO 3	358	217			SEC14-T14N-R10W
AMC 063181	RED MT. COPPER NO 4	358	218			SEC14-T14N-R10W
AMC 063182	RED MT. COPPER NO 5	358	219			SEC14-T14N-R10W
AMC 063183	RED MT. COPPER NO 6	358	220			SEC14-T14N-R10W
AMC 063184	RED MT. COPPER NO 7	358	221			SEC14-T14N-R10W
AMC 063185	RED MT. COPPER NO 8	358	222			SEC14-T14N-R10W
AMC 063186	RED MT. COPPER NO 9	358	223			SEC23-T14N-R10W
AMC 063187	COPPER-RIDGE NO 1	358	206			SEC14-T14N-R10W
AMC 063188	COPPER-RIDGE NO 2	358	207			SEC15-T14N-R10W
AMC 063189	COPPER-RIDGE NO 3	358	208			SEC15-T14N-R10W
AMC 063190	COPPER RIDGE NO 4	358	209			SEC14-T14N-R10W
AMC 063191	COPPER RIDGE NO 5	358	210			SEC15-T14N-R10W
AMC 063192	COPPER RIDGE NO 6	358	211			SEC22-T14N-R10W
AMC 063193	COPPER RIDGE NO 7	358	212			SEC22-T14N-R10W
AMC 063194	COPPER RIDGE NO 8	358	213			SEC22-T14N-R10W
AMC 063195	COPPER RIDGE NO 9	358	214			SEC22-T14N-R10W
AMC 063196	ISO #1	563	346			SEC14-T14N-R10W

Date: 6/2/2011

YAVAPAI COUNTY, ARIZONA

RECEIVED - JUN 2 2011

RECEIVED

33/62

EXHIBIT A

County: Yavapai

State: AZ

<u>BLM Serial #</u>	<u>Claim Name</u>	<u>Original Recording</u>		<u>Amended Recording</u>		<u>Location</u>
		<u>Recording #</u>	<u>Page #</u>	<u>Recording #</u>	<u>Page #</u>	
AMC 063197	ISO #2	563	347			SEC15-T14N-R10W
AMC 063198	ISO #3	563	348			SEC15-T14N-R10W
AMC 063199	ISO #4	563	349			SEC15-T14N-R10W
AMC 063200	ISO #5	563	350			SEC15-T14N-R10W
AMC 063201	ISO #6	563	351			SEC15-T14N-R10W
AMC 063202	ISO #7	563	352			SEC23-T14N-R10W
AMC 063203	ISO #8	563	353			SEC23-T14N-R10W
AMC 063204	ISO #9	563	354			SEC23-T14N-R10W
AMC 063205	ISO #10	563	355			SEC22-T14N-R10W
AMC 063206	ISO #11	563	356			SEC22-T14N-R10W
AMC 063207	ISO #12	563	357			SEC22-T14N-R10W
AMC 063208	ISO #13	563	358			SEC15-T14N-R10W
AMC 063209	ISO #14	563	359			SEC22-T14N-R10W
AMC 063210	ISO #15	568	502			SEC15-T14N-R10W
✓ AMC 063211	ISO #16	568	503			SEC15-T14N-R10W
AMC 063227	JLM 10	1230	885	4214	516	SEC08-T14N-R09W
✓ AMC 063228	JLM 11	1230	887			SEC08-T14N-R09W
AMC 063249	CY-6(A)	905	230	4680	531	SEC08-T14N-R09W
AMC 063250	CY-7	905	231			SEC08-T14N-R09W
AMC 063251	CY-8(A)	905	232	4680	534	SEC08-T14N-R09W
✓ AMC 063252	CY-9(A)	905	233	4680	532	SEC08-T14N-R09W
✓ AMC 063254	CY-11(A)	905	235	4680	533	SEC08-T14N-R09W
AMC 079981	R & R #1	608	344			SEC19-T14N-R09W
AMC 079982	R & R #3	608	346			SEC18-T14N-R09W
AMC 079983	R & R #4	608	347			SEC19-T14N-R09W
AMC 079984	BRUCE #2	608	349			SEC19-T14N-R09W
AMC 079985	JOS #1	576	125			SEC19-T14N-R09W
AMC 079986	JOS #2	576	126			SEC19-T14N-R09W
AMC 079987	JOS #3	576	127	761	181	SEC19-T14N-R09W
AMC 079988	JOS #4	576	128			SEC19-T14N-R09W
AMC 079989	COMBINE NO. 2	511	463			SEC18-T14N-R09W
AMC 079990	L. & W. NO. 1	015	228			SEC19-T14N-R09W
AMC 079991	L. & W. NO. 2	015	229			SEC19-T14N-R09W
AMC 079992	L. & W. NO. 6	015	233			SEC19-T14N-R09W
AMC 079993	L. & W. FRACTION	015	226	761	182	SEC19-T14N-R09W
✓ AMC 079994	POSSIBILITIES NO. 1	015	225			SEC19-T14N-R09W
✓ AMC 131683	PONDEROSA	1385	650	4214	515	SEC07-T14N-R09W
AMC 159967	BM 1					SEC26-T15N-R10W

Date: 6/2/2011

Page 5

22 2 P 4 - 000 112

RECEIVED
COUNTY CLERK
YAVAPAI COUNTY

AD/C

EXHIBIT A

County: Yavapai

State: AZ

BLM Serial #	Claim Name	Original Recording		Amended Recording		Location
		Recording #	Page #	Recording #	Page #	
✓ AMC 159968	BM 2	1441	334			SEC26-T15N-R10W
AMC 305766	BEV 1	2265	277			SEC09-T14N-R09W
AMC 305767	BEV 2	2265	279			SEC09-T14N-R09W
AMC 305768	BEV 3	2265	281			SEC09-T14N-R09W
AMC 305769	BEV 4	2265	283			SEC09-T14N-R09W
AMC 305770	BEV 5	2265	285			SEC09-T14N-R09W
AMC 305771	BEV 6	2265	287			SEC09-T14N-R09W
AMC 305772	BEV 7	2265	289			SEC09-T14N-R09W
AMC 305773	BEV 8	2265	291			SEC09-T14N-R09W
AMC 305774	BEV 9	2265	293			SEC09-T14N-R09W
AMC 305775	BEV 10	2265	295			SEC09-T14N-R09W
AMC 305776	BEV 11	2265	297			SEC09-T14N-R09W
AMC 305777	BEV 12	2265	299			SEC09-T14N-R09W
AMC 305778	BEV 13	2265	301			SEC09-T14N-R09W
AMC 305779	BEV 14	2265	303			SEC09-T14N-R09W
AMC 305780	BEV 15	2265	305			SEC09-T14N-R09W
AMC 305781	BEV 16	2265	307			SEC09-T14N-R09W
AMC 305782	BEV 17	2265	309			SEC09-T14N-R09W
AMC 305783	BEV 18	2265	311			SEC09-T14N-R09W
AMC 305784	BEV 19	2265	313			SEC09-T14N-R09W
AMC 305785	BEV 20	2265	315			SEC09-T14N-R09W
AMC 305786	BEV 21	2265	317			SEC09-T14N-R09W
AMC 305787	BEV 22	2265	319			SEC09-T14N-R09W
AMC 305788	BEV 23	2265	321			SEC09-T14N-R09W
AMC 305789	BEV 24	2265	323			SEC09-T14N-R09W
AMC 305790	BEV 25	2265	325			SEC09-T14N-R09W
AMC 305791	BEV 26	2265	327			SEC09-T14N-R09W
AMC 305792	BEV 27	2265	329			SEC09-T14N-R09W
AMC 305793	BEV 28	2265	331			SEC09-T14N-R09W
AMC 305794	BEV 29	2265	333			SEC09-T14N-R09W
AMC 305795	BEV 30	2265	335			SEC09-T14N-R09W
AMC 305796	BEV 31	2265	337			SEC09-T14N-R09W
AMC 305797	BEV 32	2265	339			SEC09-T14N-R09W
AMC 305798	BEV 33	2265	341			SEC09-T14N-R09W
✓ AMC 305799	BEV 34	2265	343			SEC09-T14N-R09W
AMC 305800	BEV 35	2265	345			SEC09-T14N-R09W
AMC 305801	BEV 36	2265	347			SEC09-T14N-R09W
AMC 305802	BEV 37	2265	349			SEC09-T14N-R09W

Date: 6/2/2011

2011 JUN -4 P 2:22

RECEIVED
LAND CLAIMS OFFICE

Handwritten initials/signature

EXHIBIT A

County: Yavapai

State: AZ

Original Recording

Amended Recording

<u>BLM Serial #</u>	<u>Claim Name</u>	<u>Recording #</u>	<u>Page #</u>	<u>Recording #</u>	<u>Page #</u>	<u>Location</u>
AMC 305803	BEV 38	2265	351			SEC09-T14N-R09W
AMC 305804	BEV 39	2265	353			SEC09-T14N-R09W
AMC 305805	BEV 40	2265	355			SEC09-T14N-R09W
AMC 305806	BEV 41	2265	357			SEC09-T14N-R09W
AMC 305807	BEV 42	2265	359			SEC09-T14N-R09W
AMC 305808	BEV 43	2265	361			SEC09-T14N-R09W
AMC 305809	BEV 44	2265	363			SEC09-T14N-R09W
AMC 305810	BEV 45	2265	365			SEC09-T14N-R09W
AMC 305811	BEV 46	2265	367			SEC09-T14N-R09W
AMC 305812	BEV 47	2265	369			SEC09-T14N-R09W
AMC 305813	BEV 48	2265	371			SEC09-T14N-R09W
AMC 305814	BEV 49	2265	373			SEC09-T14N-R09W
AMC 305815	BEV 50	2265	375			SEC09-T14N-R09W
AMC 305816	BEV 51	2265	377			SEC09-T14N-R09W
AMC 305817	BEV 52	2265	379			SEC09-T14N-R09W
AMC 305818	BEV 53	2265	381			SEC09-T14N-R09W
✓ AMC 305819	BEV 54	2265	383			SEC09-T14N-R09W
AMC 308466	FSM #1	2297	161			SEC20-T14N-R09W
AMC 308467	FSM #2	2297	163			SEC20-T14N-R09W
AMC 308468	FSM #3	2297	165			SEC20-T14N-R09W
AMC 308469	FSM #4	2297	167			SEC20-T14N-R09W
AMC 308470	FSM #5	2297	169			SEC20-T14N-R09W
AMC 308471	FSM #6	2297	171			SEC20-T14N-R09W
AMC 308472	FSM #7	2297	173			SEC20-T14N-R09W
AMC 308473	JWH #1	2297	105			SEC07-T14N-R09W
AMC 308474	JWH #2	2297	107			SEC07-T14N-R09W
AMC 308475	JWH #3	2297	109			SEC07-T14N-R09W
AMC 308476	JWH #4	2297	111			SEC07-T14N-R09W
AMC 308477	JWH #5	2297	113			SEC07-T14N-R09W
AMC 308478	JWH #6	2297	115			SEC07-T14N-R09W
AMC 308479	JWH #7	2297	117			SEC07-T14N-R09W
AMC 308480	JWH #8	2297	119			SEC07-T14N-R09W
AMC 308481	JWH #9	2297	121			SEC07-T14N-R09W
AMC 308482	JWH #10	2297	123			SEC07-T14N-R09W
AMC 308483	JWH #11	2297	125			SEC07-T14N-R09W
AMC 308484	JWH #12	2297	127			SEC07-T14N-R09W
AMC 308485	JWH #13	2297	129			SEC07-T14N-R09W
AMC 308486	JWH #14	2297	131			SEC07-T14N-R09W

Date: 6/2/2011

2011 AUG - 4 P 2: 22

Page 7

RECEIVED
MAY 20 2011
OFFICE

75/60

EXHIBIT A

County: Yavapai

State: AZ

BLM Serial #	Claim Name	Original Recording		Amended Recording		Location
		Recording #	Page #	Recording #	Page #	
AMC 308487	JWH #15	2297	133			SEC07-T14N-R09W
AMC 308488	JWH #16	2297	135			SEC07-T14N-R09W
AMC 308489	JWH #17	2297	137			SEC07-T14N-R09W
AMC 308490	JWH #18	2297	139			SEC07-T14N-R09W
AMC 308491	JWH #19	2297	141			SEC07-T14N-R09W
AMC 308492	JWH #20	2297	143			SEC07-T14N-R09W
AMC 308493	JWH #21	2297	145			SEC18-T14N-R09W
AMC 308494	JWH #22	2297	147			SEC18-T14N-R09W
AMC 308495	JWH #23	2297	149			SEC18-T14N-R09W,
AMC 308496	JWH #24	2297	151			SEC18-T14N-R09W
AMC 308497	JWH #25	2297	153			SEC18-T14N-R09W
AMC 308498	JWH #26	2297	155			SEC18-T14N-R09W
AMC 308499	JWH #27	2297	157			SEC18-T14N-R09W
AMC 308500	JWH #28	2297	159			SEC18-T14N-R09W
AMC 308501	JWH #29	2298	320			SEC13-T14N-R10W
AMC 308502	JWH #30	2298	322			SEC13-T14N-R10W
AMC 308503	JWH #31	2298	324			SEC18-T14N-R09W
AMC 308504	JWH #32	2298	326			SEC18-T14N-R09W
AMC 308505	JWH #33	2298	328			SEC18-T14N-R09W
AMC 308506	JWH #34	2298	330			SEC18-T14N-R09W
AMC 308507	JWH #35	2298	332			SEC18-T14N-R09W
AMC 308508	JWH #36	2298	334			SEC18-T14N-R09W
AMC 308509	JWH #37	2298	336			SEC18-T14N-R09W
✓ AMC 308510	JWH #38	2298	338			SEC13-T14N-R10W
AMC 308511	JWH #39	2298	340			SEC13-T14N-R10W
AMC 308512	JWH #40	2298	342			SEC13-T14N-R10W
AMC 308513	JWH #41	2298	344			SEC18-T14N-R09W
AMC 308514	JWH #42	2298	346			SEC18-T14N-R09W
AMC 308515	JWH #43	2298	348			SEC18-T14N-R09W
AMC 308516	JWH #44	2298	350			SEC18-T14N-R09W
AMC 308517	JWH #45	2298	352			SEC18-T14N-R09W
AMC 308518	JWH #46	2298	354			SEC18-T14N-R09W
AMC 308519	JWH #47	2298	356			SEC18-T14N-R09W
AMC 308520	JWH #48	2298	358			SEC18-T14N-R09W
AMC 308521	JWH #49	2298	360			SEC13-T14N-R10W
AMC 308522	JWH #50	2298	362			SEC13-T14N-R10W
AMC 308523	JWH #51	2298	364			SEC18-T14N-R09W
AMC 308524	JWH #52	2298	366			SEC18-T14N-R09W

Date: 6/2/2011

Page 8

ZEM AGS - 4 P 2:22

RECEIVED
MAY 27 2011
MAY 27 2011

Handwritten initials/signature

EXHIBIT A

County: Yavapai

State: AZ

<u>BLM Serial #</u>	<u>Claim Name</u>	<u>Original Recording</u>		<u>Amended Recording</u>		<u>Location</u>
		<u>Recording #</u>	<u>Page #</u>	<u>Recording #</u>	<u>Page #</u>	
AMC 308525	JWH #53	2298	368			SEC18-T14N-R09W
AMC 308526	JWH #54	2298	370			SEC18-T14N-R09W
AMC 308527	JWH #55	2298	372			SEC18-T14N-R09W
AMC 308528	JWH #56	2298	374			SEC18-T14N-R09W
AMC 308529	JWH #57	2298	376			SEC18-T14N-R09W
AMC 308530	JWH #58	2298	378			SEC18-T14N-R09W
AMC 308531	JWH #59	2298	380			SEC18-T14N-R09W
AMC 308532	JWH #60	2298	382			SEC19-T14N-R09W
AMC 308533	JWH #61	2298	384			SEC19-T14N-R09W
AMC 308534	JWH #62	2298	386			SEC19-T14N-R09W
AMC 308535	JWH #63	2298	388			SEC19-T14N-R09W
AMC 308536	JWH #64	2298	390			SEC19-T14N-R09W
AMC 308537	JWH #65	2298	392			SEC19-T14N-R09W
AMC 308538	JWH #66	2298	394			SEC19-T14N-R09W
AMC 308539	JWH #67	2298	396			SEC19-T14N-R09W
AMC 308540	JWH #68	2298	398			SEC19-T14N-R09W
AMC 308541	JWH #69	2298	400			SEC24-T14N-R10W
AMC 308542	JWH #70	2298	402			SEC24-T14N-R10W
AMC 308543	JWH #71	2298	404			SEC24-T14N-R10W
AMC 308544	JWH #72	2298	406			SEC24-T14N-R10W
AMC 308545	JWH #73	2298	408			SEC24-T14N-R10W
AMC 308546	JWH #74	2298	410			SEC24-T14N-R10W
AMC 308547	JWH #75	2298	412			SEC24-T14N-R10W
AMC 308548	JWH #76	2298	414			SEC24-T14N-R10W
AMC 308549	JWH #77	2298	416			SEC24-T14N-R10W
AMC 317120	LAW 1	2407	887			SEC28-T15N-R10W
AMC 317121	LAW 2	2407	889			SEC28-T15N-R10W
AMC 317122	LAW 3	2407	891			SEC28-T15N-R10W
AMC 317123	LAW 4	2407	893			SEC28-T15N-R10W
AMC 317124	LAW 5	2407	895			SEC33-T15N-R10W
AMC 317125	LAW 6	2407	897			SEC33-T15N-R10W
AMC 317126	LAW 7	2407	899			SEC33-T15N-R10W
AMC 317127	LAW 8	2407	901			SEC33-T15N-R10W
AMC 317128	LAW 9	2407	903			SEC33-T15N-R10W
AMC 317129	LAW 10	2407	905			SEC33-T15N-R10W
AMC 317130	LAW 11	2407	907			SEC33-T15N-R10W
AMC 317131	LAW 12	2407	909			SEC33-T15N-R10W
AMC 317132	LAW 13	2407	911			SEC28-T15N-R10W

Date: 6/2/2011

Page 9

RECEIVED
 STATE OFFICE
 JUN 06 - 4 P 2:22
 MONTANA, ARIZONA

Handwritten initials

EXHIBIT A

County: Yavapai

State: AZ

BLM Serial #	Claim Name	Original Recording		Amended Recording		Location
		Recording #	Page #	Recording #	Page #	
AMC 317133	LAW 14	2407	913			SEC28-T15N-R10W
AMC 317134	LAW 15	2407	915			SEC28-T15N-R10W
AMC 317135	LAW 16	2407	917			SEC28-T15N-R10W
AMC 317136	LAW 17	2407	919			SEC33-T15N-R10W
AMC 317137	LAW 18	2407	921			SEC33-T15N-R10W
AMC 317138	LAW 19	2407	923			SEC33-T15N-R10W
AMC 317139	LAW 20	2407	925			SEC33-T15N-R10W
AMC 317140	LAW 21	2407	927			SEC33-T15N-R10W
AMC 317141	LAW 22	2407	929			SEC33-T15N-R10W
AMC 317142	LAW 23	2407	931			SEC33-T15N-R10W
AMC 317143	LAW 24	2407	933			SEC33-T15N-R10W
AMC 317144	LAW 25	2407	934			SEC28-T15N-R10W
AMC 317145	LAW 26	2407	936			SEC28-T15N-R10W
AMC 317146	LAW 27	2407	938			SEC28-T15N-R10W
AMC 317147	LAW 28	2407	940			SEC28-T15N-R10W
AMC 317148	LAW 29	2407	942			SEC28-T15N-R10W
AMC 317149	LAW 30	2407	943			SEC28-T15N-R10W
AMC 317150	LAW 31	2407	945			SEC28-T15N-R10W
AMC 317151	LAW 32	2407	947			SEC28-T15N-R10W
AMC 317152	LAW 33	2407	949			SEC33-T15N-R10W
AMC 317153	LAW 34	2407	951			SEC33-T15N-R10W
AMC 317154	LAW 35	2407	953			SEC33-T15N-R10W
AMC 317155	LAW 36	2407	955			SEC33-T15N-R10W
AMC 317156	LAW 37	2407	957			SEC33-T15N-R10W
AMC 317157	LAW 38	2407	959			SEC33-T15N-R10W
AMC 317158	LAW 39	2407	961			SEC33-T15N-R10W
AMC 317159	LAW 40	2407	963			SEC33-T15N-R10W
✓ AMC 317160	LAW 41	2407	965			SEC28-T15N-R10W
AMC 317161	LAW 42	2407	967			SEC28-T15N-R10W
AMC 317162	LAW 43	2407	969			SEC28-T15N-R10W
AMC 317163	LAW 44	2407	971			SEC28-T15N-R10W
AMC 317164	LAW 45	2407	973			SEC28-T15N-R10W
AMC 317165	LAW 46	2407	975			SEC28-T15N-R10W
AMC 317166	LAW 47	2407	977			SEC28-T15N-R10W
AMC 317167	LAW 48	2407	979			SEC28-T15N-R10W
AMC 317168	LAW 49	2407	981			SEC33-T15N-R10W
AMC 317169	LAW 50	2407	983			SEC33-T15N-R10W
AMC 317170	LAW 51	2407	985			SEC33-T15N-R10W

Date: 6/2/2011

Page 10

2011 AUG -4 P 2:22

RECEIVED
LAND SURVEY OFFICE
TUCSON, ARIZONA

38/10

EXHIBIT A

County: Yavapai

State: AZ

BLM Serial #	Claim Name	Original Recording		Amended Recording		Location
		Recording #	Page #	Recording #	Page #	
AMC 317171	LAW 52	2407	987			SEC33-T15N-R10W
AMC 317172	LAW 53	2407	989			SEC33-T15N-R10W
AMC 317173	LAW 54	2407	991			SEC33-T15N-R10W
AMC 317174	LAW 55	2407	993			SEC33-T15N-R10W
AMC 317175	LAW 56	2407	995			SEC33-T15N-R10W
AMC 317176	LAW 57	2407	997			SEC28-T15N-R10W
AMC 317177	LAW 58	2407	999			SEC28-T15N-R10W
AMC 317178	LAW 59	2408	1			SEC28-T15N-R10W
AMC 317179	LAW 60	2408	3			SEC28-T15N-R10W
AMC 317180	LAW 61	2408	5			SEC28-T15N-R10W
AMC 317181	LAW 62	2408	7			SEC28-T15N-R10W
AMC 317182	LAW 63	2408	9			SEC28-T15N-R10W
AMC 317183	LAW 64	2408	11			SEC28-T15N-R10W
AMC 317184	LAW 65	2408	13			SEC33-T15N-R10W
AMC 317185	LAW 66	2408	15			SEC33-T15N-R10W
AMC 317186	LAW 67	2408	17			SEC33-T15N-R10W
AMC 317187	LAW 68	2408	19			SEC33-T15N-R10W
AMC 317188	LAW 69	2408	21			SEC33-T15N-R10W
AMC 317189	LAW 70	2408	23			SEC33-T15N-R10W
AMC 317190	LAW 71	2408	25			SEC33-T15N-R10W
AMC 317191	LAW 72	2408	27			SEC33-T15N-R10W
AMC 317192	LAW 73	2408	29			SEC28-T15N-R10W
AMC 317193	LAW 74	2408	31			SEC28-T15N-R10W
AMC 317194	LAW 75	2408	33			SEC28-T15N-R10W
AMC 317195	LAW 76	2408	35			SEC28-T15N-R10W
AMC 317196	LAW 77	2408	37			SEC28-T15N-R10W
AMC 317197	LAW 78	2408	39			SEC28-T15N-R10W
AMC 317198	LAW 79	2408	41			SEC28-T15N-R10W
AMC 317199	LAW 80	2408	43			SEC28-T15N-R10W
AMC 317200	LAW 81	2408	45			SEC33-T15N-R10W
AMC 317201	LAW 82	2408	47			SEC33-T15N-R10W
AMC 317202	LAW 83	2408	49			SEC33-T15N-R10W
AMC 317203	LAW 84	2408	51			SEC33-T15N-R10W
AMC 317204	LAW 85	2408	53			SEC33-T15N-R10W
AMC 317205	LAW 86	2408	55			SEC33-T15N-R10W
AMC 317206	LAW 87	2408	57			SEC33-T15N-R10W
AMC 317207	LAW 88	2408	59			SEC33-T15N-R10W
✓ AMC 317208	LAW 89	2408	61			SEC28-T15N-R10W

Date: 6/2/2011

Page 11

RECEIVED
 COUNTY CLERK'S OFFICE
 YAVAPAI COUNTY, ARIZONA
 JUN 2 2011

Handwritten initials/signature

EXHIBIT A

County: Yavapai

State: AZ

BLM Serial #	Claim Name	Original Recording		Amended Recording		Location
		Recording #	Page #	Recording #	Page #	
AMC 317209	LAW 90	2408	63			SEC28-T15N-R10W
AMC 317210	LAW 91	2408	65			SEC28-T15N-R10W
AMC 317211	LAW 92	2408	67			SEC28-T15N-R10W
AMC 317212	LAW 93	2408	69			SEC28-T15N-R10W
AMC 317213	LAW 94	2408	71			SEC28-T15N-R10W
AMC 317214	LAW 95	2408	73			SEC28-T15N-R10W
AMC 317215	LAW 96	2408	75			SEC28-T15N-R10W
AMC 317216	LAW 97	2408	77			SEC33-T15N-R10W
AMC 317217	LAW 98	2408	79			SEC33-T15N-R10W
AMC 317218	LAW 99	2408	81			SEC33-T15N-R10W
AMC 317219	LAW 100	2408	83			SEC33-T15N-R10W
AMC 317220	LAW 101	2408	85			SEC33-T15N-R10W
AMC 317221	LAW 102	2408	87			SEC33-T15N-R10W
AMC 317222	LAW 103	2408	89			SEC33-T15N-R10W
AMC 317223	LAW 104	2408	91			SEC33-T15N-R10W
AMC 317224	LAW 105	2408	93			SEC28-T15N-R10W
AMC 317225	LAW 106	2408	95			SEC28-T15N-R10W
AMC 317226	LAW 107	2408	97			SEC28-T15N-R10W
AMC 317227	LAW 108	2408	99			SEC28-T15N-R10W
AMC 317228	LAW 109	2408	101			SEC28-T15N-R10W
AMC 317229	LAW 110	2408	103			SEC28-T15N-R10W
AMC 317230	LAW 111	2408	105			SEC28-T15N-R10W
AMC 317231	LAW 112	2408	107			SEC28-T15N-R10W
AMC 317232	LAW 113	2408	109			SEC33-T15N-R10W
AMC 317233	LAW 114	2408	111			SEC33-T15N-R10W
AMC 317234	LAW 115	2408	113			SEC33-T15N-R10W
AMC 317235	LAW 116	2408	115			SEC33-T15N-R10W
AMC 317236	LAW 117	2408	117			SEC33-T15N-R10W
AMC 317237	LAW 118	2408	119			SEC33-T15N-R10W
AMC 317238	LAW 119	2408	121			SEC33-T15N-R10W
AMC 317239	LAW 120	2408	123			SEC33-T15N-R10W
AMC 317240	LAW 121	2408	125			SEC27-T15N-R10W
AMC 317241	LAW 122	2408	127			SEC27-T15N-R10W
AMC 317242	LAW 123	2408	129			SEC27-T15N-R10W
AMC 317243	LAW 124	2408	131			SEC27-T15N-R10W
AMC 317244	LAW 125	2408	133			SEC27-T15N-R10W
AMC 317245	LAW 126	2408	135			SEC27-T15N-R10W
AMC 317246	LAW 127	2408	137			SEC27-T15N-R10W

Date: 6/2/2011

Page 12

RECEIVED
 BUREAU OF LAND MANAGEMENT
 PHOENIX, ARIZONA
 JUN 06 2011 2:22

EXHIBIT A

County: Yavapai

State: AZ

BLM Serial #	Claim Name	Original Recording		Amended Recording		Location
		Recording #	Page #	Recording #	Page #	
AMC 317247	LAW 128	2408	139			SEC27-T15N-R10W
AMC 317248	LAW 129	2408	141			SEC34-T15N-R10W
AMC 317249	LAW 130	2408	143			SEC34-T15N-R10W
AMC 317250	LAW 131	2408	145			SEC34-T15N-R10W
AMC 317251	LAW 132	2408	147			SEC34-T15N-R10W
AMC 317252	LAW 133	2408	149			SEC34-T15N-R10W
AMC 317253	LAW 134	2408	151			SEC34-T15N-R10W
AMC 317254	LAW 135	2408	153			SEC34-T15N-R10W
AMC 317255	LAW 136	2408	155			SEC34-T15N-R10W
AMC 317256	LAW 137	2408	157			SEC34-T15N-R10W
AMC 317257	LAW 138	2408	159			SEC34-T15N-R10W
AMC 317258	LAW 139	2408	161			SEC34-T15N-R10W
✓ AMC 317259	LAW 140	2408	163			SEC34-T15N-R10W
AMC 317260	LAW 141	2408	165			SEC34-T15N-R10W
AMC 317261	LAW 142	2408	167			SEC34-T15N-R10W
AMC 317262	LAW 143	2408	169			SEC34-T15N-R10W
✓ AMC 317263	LAW 144	2408	171			SEC34-T15N-R10W
AMC 317268	LAW 149	2408	181			SEC34-T15N-R10W
AMC 317269	LAW 150	2408	183			SEC34-T15N-R10W
AMC 317270	LAW 151	2408	185			SEC34-T15N-R10W
✓ AMC 317271	LAW 152	2408	187			SEC34-T15N-R10W
AMC 317276	LAW 157	2408	197			SEC34-T15N-R10W
AMC 317277	LAW 158	2408	199			SEC34-T15N-R10W
AMC 317278	LAW 159	2408	201			SEC34-T15N-R10W
✓ AMC 317279	LAW 160	2408	203			SEC34-T15N-R10W
AMC 317284	LAW 165	2408	213			SEC35-T15N-R10W
AMC 317285	LAW 166	2408	215			SEC35-T15N-R10W
AMC 317286	LAW 167	2408	217			SEC35-T15N-R10W
✓ AMC 317287	LAW 168	2408	219			SEC35-T15N-R10W
AMC 317292	LAW 173	2408	229			SEC35-T15N-R10W
AMC 317293	LAW 174	2408	231			SEC35-T15N-R10W
AMC 317294	LAW 175	2408	233			SEC35-T15N-R10W
AMC 317295	LAW 176	2408	235			SEC35-T15N-R10W
AMC 317296	LAW 177	2408	237			SEC35-T15N-R10W
AMC 317297	LAW 178	2408	239			SEC35-T15N-R10W
AMC 317298	LAW 179	2408	241			SEC35-T15N-R10W
AMC 317299	LAW 180	2408	243			SEC35-T15N-R10W
AMC 317300	LAW 181	2408	245			SEC35-T15N-R10W

Date: 6/2/2011

Page 13

RECEIVED
 CLAIMS OFFICE
 2011 AUG -4 P 2:22
 MOENIX, ARIZONA

EXHIBIT A

County: Yavapai

State: AZ

BLM Serial #	Claim Name	Original Recording		Amended Recording		Location
		Recording #	Page #	Recording #	Page #	
AMC 317301	LAW 182	2408	247			SEC35-T15N-R10W
AMC 317302	LAW 183	2408	249			SEC35-T15N-R10W
AMC 317303	LAW 184	2408	251			SEC35-T15N-R10W
AMC 317304	LAW 185	2408	253			SEC35-T15N-R10W
AMC 317305	LAW 186	2408	255			SEC35-T15N-R10W
AMC 317306	LAW 187	2408	257			SEC35-T15N-R10W
AMC 317307	LAW 188	2408	259			SEC35-T15N-R10W
AMC 317308	LAW 189	2408	261			SEC35-T15N-R10W
AMC 317309	LAW 190	2408	263			SEC35-T15N-R10W
AMC 317310	LAW 191	2408	265			SEC35-T15N-R10W
AMC 317311	LAW 192	2408	267			SEC35-T15N-R10W
AMC 317312	LAW 193	2408	269			SEC26-T15N-R10W
AMC 317313	LAW 194	2408	271			SEC26-T15N-R10W
AMC 317314	LAW 195	2408	273			SEC26-T15N-R10W
AMC 317315	LAW 196	2408	275			SEC26-T15N-R10W
AMC 317316	LAW 197	2408	277			SEC35-T15N-R10W
AMC 317317	LAW 198	2408	279			SEC35-T15N-R10W
AMC 317318	LAW 199	2408	281			SEC35-T15N-R10W
AMC 317319	LAW 200	2408	283			SEC35-T15N-R10W
AMC 317320	LAW 201	2408	285			SEC35-T15N-R10W
AMC 317321	LAW 202	2408	287			SEC35-T15N-R10W
AMC 317322	LAW 203	2408	289			SEC35-T15N-R10W
AMC 317323	LAW 204	2408	291			SEC35-T15N-R10W
AMC 317324	LAW 205	2408	293			SEC26-T15N-R10W
AMC 317325	LAW 206	2408	295			SEC26-T15N-R10W
AMC 317326	LAW 207	2408	297			SEC26-T15N-R10W
AMC 317327	LAW 208	2408	299			SEC35-T15N-R10W
AMC 317328	LAW 209	2408	301			SEC35-T15N-R10W
AMC 317329	LAW 210	2408	303			SEC35-T15N-R10W
AMC 317330	LAW 211	2408	305			SEC35-T15N-R10W
AMC 317331	LAW 212	2408	307			SEC35-T15N-R10W
AMC 317332	LAW 213	2408	309			SEC35-T15N-R10W
AMC 317333	LAW 214	2408	311			SEC35-T15N-R10W
AMC 317334	LAW 215	2408	313			SEC35-T15N-R10W
AMC 317335	LAW 216	2408	315			SEC26-T15N-R10W
AMC 317336	LAW 217	2408	317			SEC26-T15N-R10W
AMC 317337	LAW 218	2408	319			SEC26-T15N-R10W
✓ AMC 317338	LAW 219	2408	321			SEC26-T15N-R10W

Date: 6/2/2011

Page 14

2011 AUG -4 P 2:22

RECEIVED
REGISTER OFFICE

35/12

EXHIBIT A

County: Yavapai

State: AZ

BLM Serial #	Claim Name	Original Recording		Amended Recording		Location
		Recording #	Page #	Recording #	Page #	
AMC 317339	LAW 220	2408	323			SEC35-T15N-R10W
AMC 317340	LAW 221	2408	325			SEC35-T15N-R10W
AMC 317341	LAW 222	2408	327			SEC35-T15N-R10W
AMC 317342	LAW 223	2408	329			SEC35-T15N-R10W
AMC 317343	LAW 224	2408	331			SEC35-T15N-R10W
AMC 317344	LAW 225	2408	333			SEC35-T15N-R10W
AMC 317345	LAW 226	2408	335			SEC35-T15N-R10W
AMC 317346	LAW 227	2408	337			SEC35-T15N-R10W
AMC 317347	LAW 228	2408	339			SEC26-T15N-R10W
AMC 317348	LAW 229	2408	341			SEC26-T15N-R10W
AMC 317349	LAW 230	2408	343			SEC26-T15N-R10W
AMC 317350	LAW 231	2408	345			SEC26-T15N-R10W
AMC 317351	LAW 232	2408	347			SEC26-T15N-R10W
AMC 317352	LAW 233	2408	349			SEC35-T15N-R10W
AMC 317353	LAW 234	2408	351			SEC35-T15N-R10W
AMC 317354	LAW 235	2408	353			SEC35-T15N-R10W
AMC 317355	LAW 236	2408	355			SEC35-T15N-R10W
AMC 317356	LAW 237	2408	357			SEC35-T15N-R10W
AMC 317357	LAW 238	2408	359			SEC35-T15N-R10W
AMC 317358	LAW 239	2408	361			SEC35-T15N-R10W
✓ AMC 317359	LAW 240	2408	363			SEC35-T15N-R10W
AMC 322631	JWH 80	2494	611			SEC07-T14N-R09W
AMC 322632	JWH 81	2494	613			SEC07-T14N-R09W
AMC 322633	JWH 82	2494	615			SEC07-T14N-R09W
✓ AMC 322634	JWH 83	2494	617			SEC07-T14N-R09W
AMC 335326	Callahan #1	3075	723	3137	984	SEC17-T14N-R09W
AMC 335327	Callahan #2	3075	726			SEC17-T14N-R09W
AMC 335328	Callahan #3	3075	729			SEC17-T14N-R09W
AMC 335329	Callahan #4	3075	732			SEC17-T14N-R09W
AMC 335330	Callahan #5	3075	735			SEC17-T14N-R09W
AMC 335331	Callahan #6	3075	738	3137	987	SEC17-T14N-R09W
AMC 335332	Callahan #7	3075	741			SEC17-T14N-R09W
AMC 335333	Callahan #8	3075	744	3137	990	SEC17-T14N-R09W
AMC 335334	Callahan #9	3075	747	3137	993	SEC17-T14N-R09W
AMC 335335	Callahan #10	3075	750			SEC17-T14N-R09W
AMC 335336	Callahan #11	3075	753			SEC17-T14N-R09W
AMC 335337	Callahan #12	3075	756			SEC17-T14N-R09W
AMC 335338	Callahan #13	3075	759			SEC17-T14N-R09W

Date: 6/2/2011

2011 AUG - 4 P 2:22

Page 15

RECEIVED
YAVAPAI STATE OFFICE

Handwritten initials

EXHIBIT A

County: Yavapai

State: AZ

BLM Serial #	Claim Name	Original Recording		Amended Recording		Location
		Recording #	Page #	Recording #	Page #	
AMC 335339	Callahan #14	3075	762	3137	996	SEC17-T14N-R09W
AMC 335340	Callahan #14-Fraction	3075	765			SEC17-T14N-R09W
AMC 335341	Callahan #15	3075	768			SEC17-T14N-R09W
AMC 335342	Callahan #16	3075	771	3137	999	SEC17-T14N-R09W
✓ AMC 335343	Callahan #17	3075	774	3138	001	SEC17-T14N-R09W
AMC 362070	KIM-1	4166	88			SEC09-T14N-R09W
AMC 362071	KIM-2	4166	89			SEC09-T14N-R09W
AMC 362072	KIM-3	4166	90			SEC09-T14N-R09W
AMC 362073	KIM-4	4166	91			SEC09-T14N-R09W
AMC 362074	KIM-5	4166	92			SEC09-T14N-R09W
AMC 362075	KIM-6	4166	93			SEC09-T14N-R09W
AMC 362076	KIM-7	4166	94			SEC09-T14N-R09W
AMC 362077	KIM-8	4166	95			SEC09-T14N-R09W
AMC 362078	KIM-9	4166	96			SEC09-T14N-R09W
AMC 362079	KIM-10	4166	97			SEC09-T14N-R09W
AMC 362080	KIM-11	4166	98			SEC09-T14N-R09W
AMC 362081	KIM-12	4166	99			SEC09-T14N-R09W
AMC 362082	KIM-13	4166	100			SEC09-T14N-R09W
AMC 362083	KIM-14	4166	101			SEC09-T14N-R09W
AMC 362084	KIM-15	4166	102			SEC09-T14N-R09W
AMC 362085	KIM-16	4166	103			SEC09-T14N-R09W
AMC 362086	KIM-17	4166	104			SEC08-T14N-R09W
AMC 362087	KIM-18	4166	105			SEC08-T14N-R09W
AMC 362088	KIM-19	4166	106			SEC08-T14N-R09W
AMC 362089	KIM-20	4166	107			SEC08-T14N-R09W
AMC 362090	KIM-21	4166	108			SEC08-T14N-R09W
AMC 362091	KIM-22	4166	109			SEC08-T14N-R09W
AMC 362092	KIM-23	4166	110			SEC08-T14N-R09W
AMC 362093	KIM-24	4166	111			SEC08-T14N-R09W
AMC 362094	KIM-25	4166	112			SEC08-T14N-R09W
AMC 362095	KIM-26	4166	113			SEC08-T14N-R09W
AMC 362096	KIM-27	4166	114			SEC08-T14N-R09W
AMC 362097	KIM-28	4166	115			SEC08-T14N-R09W
AMC 362098	KIM-29	4166	116			SEC08-T14N-R09W
AMC 362099	KIM-30	4166	117			SEC08-T14N-R09W
AMC 362100	KIM-31	4166	118			SEC09-T14N-R09W
AMC 362101	KIM-32	4166	119			SEC09-T14N-R09W
✓ AMC 362102	KIM-33	4166	120			SEC09-T14N-R09W

Date: 6/2/2011

Page 16

2011 JUN -4 P 2:22

RECEIVED
STATE OFFICE

Handwritten initials/signature

EXHIBIT A

County: Yavapai

State: AZ

Original Recording

Amended Recording

<u>BLM Serial #</u>	<u>Claim Name</u>	<u>Recording #</u>	<u>Page #</u>	<u>Recording #</u>	<u>Page #</u>	<u>Location</u>
AMC 364582	WP-1	4214	518			SEC08-T14N-R09W
AMC 364583	WP-2	4214	519			SEC08-T14N-R09W
AMC 364584	WP-3	4214	520			SEC08-T14N-R09W
AMC 364585	WP-4	4214	521			SEC08-T14N-R09W
AMC 364586	WP-5	4214	522			SEC08-T14N-R09W
AMC 364587	WP-6	4214	523			SEC08-T14N-R09W
✓ AMC 364588	WP-7	4214	524			SEC08-T14N-R09W
AMC 364595	WP-14	4214	531			SEC08-T14N-R09W
AMC 364596	WP-15	4214	532			SEC08-T14N-R09W
AMC 364597	WP-16	4214	533			SEC08-T14N-R09W
AMC 364598	WP-17	4214	534			SEC08-T14N-R09W
AMC 364599	WP-18	4214	535			SEC08-T14N-R09W
AMC 364600	WP-19	4214	536			SEC08-T14N-R09W
AMC 364601	WP-20	4214	537			SEC08-T14N-R09W
AMC 364602	WP-21	4214	538			SEC08-T14N-R09W
✓ AMC 364603	WP-22	4214	539			SEC08-T14N-R09W
AMC 366982	WP-23	4302	834			SEC08-T14N-R09W
AMC 366983	WP-24	4302	835			SEC08-T14N-R09W
AMC 366984	WP-25	4302	836			SEC08-T14N-R09W
AMC 366985	WP-26	4302	837			SEC08-T14N-R09W
AMC 366986	WP-27	4302	838			SEC08-T14N-R09W
✓ AMC 366987	WP-28	4302	839			SEC08-T14N-R09W
AMC 397192	KP-1	4680	566			SEC08-T14N-R09W
AMC 397193	KP-2	4680	567			SEC08-T14N-R09W
AMC 397194	LTB-1	4680	535			SEC08-T14N-R09W
AMC 397195	LTB-2	4680	536			SEC08-T14N-R09W
AMC 397196	LTB-3	4680	537			SEC08-T14N-R09W
AMC 397197	LTB-4	4680	538			SEC08-T14N-R09W
AMC 397198	LTB-5	4680	539			SEC08-T14N-R09W
AMC 397199	LTB-6	4680	540			SEC08-T14N-R09W
AMC 397200	LTB-7	4680	541			SEC08-T14N-R09W
AMC 397201	LTB-8	4680	542			SEC08-T14N-R09W
AMC 397202	LTB-9	4680	543			SEC08-T14N-R09W
AMC 397203	LTB-10	4680	544			SEC08-T14N-R09W
AMC 397204	LTB-11	4680	545			SEC08-T14N-R09W
AMC 397205	LTB-12	4680	546			SEC08-T14N-R09W
AMC 397206	LTB-13	4680	547			SEC08-T14N-R09W
AMC 397207	LTB-14	4680	548			SEC08-T14N-R09W

Date: 6/2/2011

RECEIVED
MAR 2 STATE OFFICE
COENIX, ARIZONA

2011 JUN -4 P 2:22

28/50

EXHIBIT A

County: Yavapai

State: AZ

BLM Serial #	Claim Name	Original Recording		Amended Recording		Location
		Recording #	Page #	Recording #	Page #	
AMC 397208	LTB-15	4680	549			SEC08-T14N-R09W
AMC 397209	LTB-16	4680	550			SEC08-T14N-R09W
AMC 397210	LTB-17	4680	551			SEC08-T14N-R09W
AMC 397211	LTB-18	4680	552			SEC08-T14N-R09W
AMC 397212	LTB-19	4680	553			SEC08-T14N-R09W
AMC 397213	LTB-20	4680	554			SEC08-T14N-R09W
AMC 397214	LTB-21	4680	555			SEC17-T14N-R09W
AMC 397215	LTB-22	4680	556			SEC17-T14N-R09W
AMC 397216	LTB-23	4680	557			SEC17-T14N-R09W
AMC 397217	LTB-24	4680	558			SEC17-T14N-R09W
AMC 397218	LTB-25	4680	559			SEC17-T14N-R09W
AMC 397219	LTB-26	4680	560			SEC17-T14N-R09W
AMC 397220	LTB-27	4680	561			SEC17-T14N-R09W
AMC 397221	LTB-28	4680	562			SEC17-T14N-R09W
AMC 397222	LTB-29	4680	563			SEC17-T14N-R09W
AMC 397223	LTB-30	4680	564			SEC17-T14N-R09W
✓ AMC 397224	LTB-31	4680	565			SEC17-T14N-R09W
AMC 403441	PMB 1	4781	486			SEC17-T14N-R09W
AMC 403442	PMB 2	4781	487			SEC17-T14N-R09W
AMC 403443	PMB 3	4781	488			SEC17-T14N-R09W
AMC 403444	PMB 4	4781	489			SEC17-T14N-R09W
AMC 403445	PMB 5	4781	490			SEC17-T14N-R09W
AMC 403446	PMB 6	4781	491			SEC17-T14N-R09W
AMC 403447	PMB 7	4781	492			SEC17-T14N-R09W
AMC 403448	PMB 8	4781	493			SEC17-T14N-R09W
AMC 403449	PMB 9	4781	494			SEC17-T14N-R09W
AMC 403450	PMB 10	4781	495			SEC17-T14N-R09W
AMC 403451	PMB 11	4781	496			SEC17-T14N-R09W
AMC 403452	PMB 12	4781	497			SEC17-T14N-R09W
AMC 403453	PMB 13	4781	498			SEC17-T14N-R09W
AMC 403454	PMB 14	4781	499			SEC17-T14N-R09W
AMC 403455	PMB 15	4781	500			SEC17-T14N-R09W
AMC 403456	PMB 16	4781	501			SEC17-T14N-R09W
AMC 403457	PMB 17	4781	502			SEC17-T14N-R09W
AMC 403458	PMB 18	4781	503			SEC17-T14N-R09W
AMC 403459	PMB 19	4781	504			SEC17-T14N-R09W
AMC 403460	PMB 20	4781	505			SEC17-T14N-R09W
AMC 403461	PMB 21	4781	506			SEC17-T14N-R09W

Date: 6/2/2011

RECEIVED
 STATE OFFICE
 2011 AUG -4 P 2:23
 PHOENIX, ARIZONA

B/c

EXHIBIT A

County: Yavapai

State: AZ

Original Recording

Amended Recording

<u>BLM Serial #</u>	<u>Claim Name</u>	<u>Recording #</u>	<u>Page #</u>	<u>Recording #</u>	<u>Page #</u>	<u>Location</u>
AMC 403462	PMB 22	4781	507			SEC17-T14N-R09W
AMC 403463	PMB 23	4781	508			SEC17-T14N-R09W
AMC 403464	PMB 24	4781	509			SEC17-T14N-R09W
AMC 403465	PMB 25	4781	510			SEC17-T14N-R09W
AMC 403466	PMB 26	4781	511			SEC17-T14N-R09W
AMC 403467	PMB 27	4781	512			SEC17-T14N-R09W
AMC 403468	PMB 28	4781	513			SEC17-T14N-R09W
AMC 403469	PMB 29	4781	514			SEC17-T14N-R09W
AMC 403470	PMB 30	4781	515			SEC17-T14N-R09W
AMC 403471	PMB 31	4781	516			SEC17-T14N-R09W
AMC 403472	PMB 32	4781	517			SEC17-T14N-R09W
AMC 403473	PMB 33	4781	518			SEC17-T14N-R09W
AMC 403474	PMB 34	4781	519			SEC17-T14N-R09W
AMC 403475	PMB 35	4781	520			SEC17-T14N-R09W
AMC 403476	PMB 36	4781	521			SEC17-T14N-R09W
AMC 403477	PMB 37	4781	522			SEC17-T14N-R09W
AMC 403478	PMB 38	4781	523			SEC17-T14N-R09W
AMC 403479	PMB 39	4781	524			SEC17-T14N-R09W
AMC 403480	PMB 40	4781	525			SEC17-T14N-R09W
AMC 403481	PMB 41	4781	526			SEC17-T14N-R09W
AMC 403482	PMB 42	4781	527			SEC17-T14N-R09W
AMC 403483	PMB 43	4781	528			SEC17-T14N-R09W
AMC 403484	PMB 44	4781	529			SEC17-T14N-R09W
AMC 403485	PMB 45	4781	530			SEC17-T14N-R09W
AMC 403486	PMB 46	4781	531			SEC17-T14N-R09W
AMC 403487	PMB 47	4781	532			SEC17-T14N-R09W
✓ AMC 403488	PMB 48	4781	533			SEC17-T14N-R09W

No. Of Claims

705

SC

PHOENIX, ARIZONA

2011 AUG -4 P 2:23

Date: 6/2/2011

Page 19

RECEIVED
STATE OFFICE

27/18

United States Department of the Interior
Bureau of Land Management
 LANDS/RECREATION & PLANNING
 ONE N CENTRAL AVE
 PHOENIX, AZ 85004 -2203
 Phone: 602-417-9200

Receipt

No: 2397188

Transaction #: 2472331	
Date of Transaction: 08/04/2011	
CUSTOMER:	
FREEPORT MCMORAN COPPER & GOLD 1 N CENTRAL AVE PHOENIX, AZ 85004-4414 US	

LINE #	QTY	DESCRIPTION	REMARKS	UNIT PRICE	TOTAL
1	1.00	LOCATABLE MINERALS / MINING CLAIMS-NOT NEW-UNADJUD, ONE AUTH NO. ONLY / MINING CLAIM MONEY RECEIVED CASES: AMC31840/\$98700.00	MAINT (705) 2012	- n/a -	98700.00
TOTAL:					\$98,700.00

PAYMENT INFORMATION			
1	AMOUNT:	98700.00	POSTMARKED: N/A
	TYPE:	CHECK	RECEIVED: 08/04/2011
	CHECK NO:	0000724443	
	NAME:	FREEPORT MCMORAN COPPER & GOLD 1 N CENTRAL AVE PHOENIX AZ 85004-4414 US	

REMARKS

This receipt was generated by the automated BLM Collections and Billing System and is a paper representation of a portion of the official electronic record contained therein.

AMC 31840

38688

61004

62882

63137

79981

131683

159967

305766

308466

317120

322631

362070

364582

366982

397192

397194

ENTERED INTO COMPUTER

AUG 12 2010

Exhibit A

County: Yavapai

State: AZ

<u>BLM Serial #</u>	<u>Claim Name</u>	<u>Original Recording</u>		<u>Amended Recording</u>		<u>Location</u>
		<u>Recording #</u>	<u>Page #</u>	<u>Recording #</u>	<u>Page #</u>	
AMC 031840	RS 129	1185	243			SEC34-T15N-R10W
AMC 031841	RS 130	1185	245			SEC34-T15N-R10W
AMC 031842	RS 131	1185	247			SEC34-T15N-R10W
AMC 031843	RS 132	1185	249			SEC34-T15N-R10W
AMC 031844	RS 133	1185	251			SEC34-T15N-R10W
AMC 031845	RS 134	1185	253			SEC34-T15N-R10W
AMC 031846	RS 135	1185	255			SEC34-T15N-R10W
AMC 031847	RS 136	1185	257			SEC34-T15N-R10W
AMC 031856	RS 145	1185	275			SEC34-T15N-R10W
AMC 031857	RS 146	1185	277			SEC34-T15N-R10W
AMC 031858	RS 147	1185	279			SEC34-T15N-R10W
AMC 031859	RS 148	1185	281			SEC34-T15N-R10W
AMC 031860	RS 149	1185	283			SEC34-T15N-R10W
AMC 031861	RS 150	1185	285			SEC34-T15N-R10W
AMC 031862	RS 151	1185	287			SEC34-T15N-R10W
AMC 031863	RS 152	1185	289			SEC34-T15N-R10W
AMC 031872	RS 165	1185	307			SEC34-T15N-R10W
AMC 031873	RS 166	1185	309			SEC34-T15N-R10W
AMC 031874	RS 167	1185	311			SEC34-T15N-R10W
AMC 031875	RS 168	1185	313			SEC34-T15N-R10W
AMC 031884	RS 181	1185	331			SEC34-T15N-R10W
AMC 031885	RS 182	1185	333			SEC34-T15N-R10W
AMC 031886	RS 183	1185	335			SEC34-T15N-R10W
AMC 031887	RS 184	1185	337			SEC34-T15N-R10W
AMC 031896	RS 197	1185	355			SEC34-T15N-R10W
AMC 031897	RS 198	1185	357			SEC34-T15N-R10W
AMC 031898	RS 199	1185	359			SEC34-T15N-R10W
AMC 031899	RS 200	1185	361			SEC34-T15N-R10W
AMC 031900	RS 213	1185	363			SEC34-T15N-R10W
AMC 031901	RS 214	1185	365			SEC34-T15N-R10W
AMC 031902	RS 215	1185	367			SEC34-T15N-R10W
AMC 031903	RS 216	1185	369			SEC34-T15N-R10W
AMC 038690	DEER NO. 3	580	730			SEC12-T14N-R10W
AMC 038691	DEER NO. 4	580	731			SEC12-T14N-R10W
AMC 038692	DEER NO. 5	580	732			SEC12-T14N-R10W
AMC 038693	DEER NO. 6	580	733			SEC12-T14N-R10W
AMC 038694	DEER NO. 7A	1202	282			SEC12-T14N-R10W
AMC 038695	DEER NO. 8A	1202	284			SEC12-T14N-R10W

RECEIVED
 PLM AZ STATE OFFICE
 FILED
 APR 24 2010
 PHOENIX
 ARIZONA

Date: 5/24/2010

38/50

NO. OF CLAIMS 639
 AMOUNT 89,460⁰⁰
 RECEIPT NO. SC 2184023
 INIT. SC

Page 1

**** BLM-ASO ****

Exhibit A

County: Yavapai

State: AZ

BLM Serial #	Claim Name	Original Recording		Amended Recording		Location
		Recording #	Page #	Recording #	Page #	
AMC 038696	DEER NO. 9	580	881			SEC12-T14N-R10W
AMC 038708	DEER # 21	669	962			SEC12-T14N-R10W
AMC 038709	DEER # 22	669	963			SEC12-T14N-R10W
AMC 038710	DEER # 23	669	964			SEC12-T14N-R10W
AMC 038711	DEER # 24	669	965			SEC12-T14N-R10W
AMC 038712	DEER # 25	669	966			SEC12-T14N-R10W
AMC 038713	DEER # 26	669	967			SEC12-T14N-R10W
AMC 038714	DEER # 27	669	968			SEC12-T14N-R10W
AMC 038715	DEER # 28	669	969			SEC13-T14N-R10W
AMC 038716	DEER # 29	669	970			SEC13-T14N-R10W
AMC 038717	DEER # 30	669	971			SEC12-T14N-R10W
AMC 038718	DEER # 31	669	972			SEC12-T14N-R10W
AMC 038719	DEER # 32	669	973			SEC12-T14N-R10W
AMC 038720	DEER # 33	669	974			SEC12-T14N-R10W
AMC 038721	DEER # 34	669	975			SEC13-T14N-R10W
AMC 038722	DEER # 35	669	976			SEC13-T14N-R10W
AMC 038723	DEER # 36	669	977			SEC13-T14N-R10W
AMC 038724	DEER # 37	669	978			SEC13-T14N-R10W
AMC 038725	DEER # 38	669	979			SEC13-T14N-R10W
AMC 038726	DEER # 39	669	980			SEC12-T14N-R10W
AMC 038727	DEER # 40	669	981			SEC12-T14N-R10W
AMC 038728	DEER # 41	669	982			SEC12-T14N-R10W
AMC 038729	DEER # 42	669	983			SEC12-T14N-R10W
AMC 038730	DEER # 43	669	984			SEC12-T14N-R10W
AMC 038731	DEER # 44	669	985			SEC13-T14N-R10W
AMC 038732	DEER # 45	669	986			SEC13-T14N-R10W
AMC 038733	DEER # 46	669	987			SEC13-T14N-R10W
AMC 038734	DEER # 47	669	988			SEC13-T14N-R10W
AMC 038735	DEER # 48	669	989			SEC11-T14N-R10W
AMC 038736	DEER # 49	669	990			SEC11-T14N-R10W
AMC 038737	DEER # 50	669	991			SEC14-T14N-R10W
AMC 038738	DEER # 51	669	992			SEC14-T14N-R10W
AMC 038739	DEER # 52	669	993			SEC14-T14N-R10W
AMC 038740	DEER # 53 (RELOCATION)	695	390			SEC13-T14N-R10W
AMC 038741	DEER # 54	669	995			SEC14-T14N-R10W
AMC 038742	DEER # 55	669	996			SEC14-T14N-R10W
AMC 038743	DEER # 56	669	997			SEC14-T14N-R10W
AMC 038744	DEER # 57	669	998			SEC14-T14N-R10W

RECEIVED
 BLM AZ STATE OFFICE
 5/24/2010 10:55 AM

Date: 5/24/2010

Page 2

38/50

Exhibit A

County: Yavapai

State: AZ

BLM Serial #	Claim Name	Original Recording		Amended Recording		Location
		Recording #	Page #	Recording #	Page #	
AMC 038745	DEER # 58	669	999			SEC14-T14N-R10W
AMC 038746	DEER # 59	670	001			SEC14-T14N-R10W
AMC 038747	DEER # 60 (RELOCATION)	695	391			SEC14-T14N-R10W
AMC 038748	DEER # 61	670	003			SEC14-T14N-R10W
AMC 038749	DEER # 62	670	004			SEC14-T14N-R10W
AMC 038750	DEER # 63	670	005			SEC14-T14N-R10W
AMC 038751	DEER # 64	670	006			SEC14-T14N-R10W
AMC 038767	DEER # 81	938	474			SEC12-T14N-R10W
AMC 038768	DEER # 82	938	475			SEC12-T14N-R10W
AMC 038769	DEER # 83	938	476			SEC12-T14N-R10W
AMC 038770	DEER # 84	938	477			SEC12-T14N-R10W
AMC 061004	BONANZA	156	243	1385	655	SEC07-T14N-R09W
AMC 061005 X	POLARIS	156	247	4214	514	SEC08-T14N-R09W
AMC 062882 O	KEYNOTE	108	189			SEC20-T14N-R09W
AMC 062883	MOON ANCHOR	076	374			SEC19-T14N-R09W
AMC 062884	BIRD EYE	076	375			SEC19-T14N-R09W
AMC 062885	LONGVIEW	050	191	071	025	SEC30-T14N-R09W
AMC 062886	NINO	017	007			SEC19-T14N-R09W
AMC 062887	QUEEN EXTENSION #1	004	538			SEC20-T14N-R09W
AMC 062888	BRUCE #1	608	348			SEC19-T14N-R09W
AMC 062889	BRUCE #3	608	350			SEC19-T14N-R09W
AMC 062890	R & R #2	608	345			SEC18-T14N-R09W
AMC 062891	JOS #5	576	129			SEC19-T14N-R09W
AMC 062892	JOS #6	576	130			SEC19-T14N-R09W
AMC 062893	CYPRUS NO 1	005	483	025	589	SEC20-T14N-R09W
AMC 062894	CYPRUS NO 2	005	484	025	590	SEC20-T14N-R09W
AMC 062895	CYPRUS NO 3	005	485	025	591	SEC20-T14N-R09W
AMC 062896	CYPRUS NO. 4	013	022	049	525	SEC20-T14N-R09W
AMC 062897	CYPRUS NO. 5	013	023	049	526	SEC17-T14N-R09W
AMC 062898	CYPRUS NO 6	013	024	049	527	SEC20-T14N-R09W
AMC 062899	CYPRUS #7	049	528			SEC19-T14N-R09W
AMC 062900	CYPRUS #8	049	529			SEC19-T14N-R09W
AMC 062901	CYPRUS #9	049	530			SEC19-T14N-R09W
AMC 062902	CYPRUS #10	049	531			SEC19-T14N-R09W
AMC 062903	CYPRUS #11	049	532			SEC19-T14N-R09W
AMC 062904	CYPRUS #12	049	533			SEC19-T14N-R09W
AMC 062905	CYPRUS #13	049	534			SEC19-T14N-R09W

Date: 5/24/2010

37/80

RECEIVED
 BLM AZ STATE OFFICE
 HONOLULU
 APR 24 2010

Exhibit A

County: Yavapai

State: AZ

BLM Serial #	Claim Name	Original Recording		Amended Recording		Location
		Recording #	Page #	Recording #	Page #	
AMC 062906	CYPRUS # 14	071	024			SEC20-T14N-R09W
AMC 062907	CYPRUS #15	162	190			SEC18-T14N-R09W
AMC 062908	L. & W.	015	227			SEC19-T14N-R09W
AMC 062909	L. & W. NO. 3	015	230			SEC19-T14N-R09W
AMC 062910	L. & W. NO. 4	015	231			SEC19-T14N-R09W
AMC 062911	L. & W. NO. 5	015	232			SEC19-T14N-R09W
AMC 062912	BETA NO. 1	013	546			SEC19-T14N-R09W
AMC 062913	BETA NO. 2	013	547	025	588	SEC19-T14N-R09W
AMC 062914	BETA NO. 3	013	548			SEC19-T14N-R09W
AMC 062915	PLYMOUTH	131	046			SEC17-T14N-R09W
AMC 062916	PLYMOUTH EXTENSION	156	246			SEC20-T14N-R09W
AMC 062917	VALENCIA	156	248			SEC17-T14N-R09W
AMC 063176	OCTAROON	144	367			SEC14-T14N-R10W
AMC 063177	OCTAROON NO. 1	144	368			SEC14-T14N-R10W
AMC 063178	RED MT. COPPER NO 1	358	215			SEC14-T14N-R10W
AMC 063179	RED MT. COPPER NO 2	358	216			SEC14-T14N-R10W
AMC 063180	RED MT. COPPER NO 3	358	217			SEC14-T14N-R10W
AMC 063181	RED MT. COPPER NO 4	358	218			SEC14-T14N-R10W
AMC 063182	RED MT. COPPER NO 5	358	219			SEC14-T14N-R10W
AMC 063183	RED MT. COPPER NO 6	358	220			SEC14-T14N-R10W
AMC 063184	RED MT. COPPER NO 7	358	221			SEC14-T14N-R10W
AMC 063185	RED MT. COPPER NO 8	358	222			SEC14-T14N-R10W
AMC 063186	RED MT. COPPER NO 9	358	223			SEC14-T14N-R10W
AMC 063187	COPPER-RIDGE NO 1	358	206			SEC14-T14N-R10W
AMC 063188	COPPER-RIDGE NO 2	358	207			SEC15-T14N-R10W
AMC 063189	COPPER-RIDGE NO 3	358	208			SEC15-T14N-R10W
AMC 063190	COPPER RIDGE NO 4	358	209			SEC14-T14N-R10W
AMC 063191	COPPER RIDGE NO 5	358	210			SEC15-T14N-R10W
AMC 063192	COPPER RIDGE NO 6	358	211			SEC22-T14N-R10W
AMC 063193	COPPER RIDGE NO 7	358	212			SEC22-T14N-R10W
AMC 063194	COPPER RIDGE NO 8	358	213			SEC22-T14N-R10W
AMC 063195	COPPER RIDGE NO 9	358	214			SEC22-T14N-R10W
AMC 063196	ISO #1	563	346			SEC14-T14N-R10W

Date: 5/24/2010

Page 4

33/50

RECEIVED
 BLM AZ STATE OFFICE
 PHOENIX, ARIZONA
 2010 AUG - 11 PM 2: 51

Exhibit A

County: Yavapai

State: AZ

<u>BLM Serial #</u>	<u>Claim Name</u>	<u>Original Recording</u>		<u>Amended Recording</u>		<u>Location</u>
		<u>Recording #</u>	<u>Page #</u>	<u>Recording #</u>	<u>Page #</u>	
AMC 063197	ISO #2	563	347			SEC15-T14N-R10W
AMC 063198	ISO #3	563	348			SEC15-T14N-R10W
AMC 063199	ISO #4	563	349			SEC15-T14N-R10W
AMC 063200	ISO #5	563	350			SEC15-T14N-R10W
AMC 063201	ISO #6	563	351			SEC15-T14N-R10W
AMC 063202	ISO #7	563	352			SEC23-T14N-R10W
AMC 063203	ISO #8	563	353			SEC23-T14N-R10W
AMC 063204	ISO #9	563	354			SEC23-T14N-R10W
AMC 063205	ISO #10	563	355			SEC22-T14N-R10W
AMC 063206	ISO #11	563	356			SEC22-T14N-R10W
AMC 063207	ISO #12	563	357			SEC22-T14N-R10W
AMC 063208	ISO #13	563	358			SEC15-T14N-R10W
AMC 063209	ISO #14	563	359			SEC22-T14N-R10W
AMC 063210	ISO #15	568	502			SEC15-T14N-R10W
AMC 063211 X	ISO #16	568	503			SEC15-T14N-R10W
AMC 063227 O	JLM 10	1230	885	4214	516	SEC08-T14N-R09W
AMC 063228 X	JLM 11	1230	887			SEC08-T14N-R09W
AMC 063249 O	CY-6(A)	905	230	4680	531	SEC08-T14N-R09W
AMC 063250	CY-7	905	231			SEC08-T14N-R09W
AMC 063251	CY-8(A)	905	232	4680	534	SEC08-T14N-R09W
AMC 063252 X	CY-9(A)	905	233	4680	532	SEC08-T14N-R09W
AMC 063254 X	CY-11(A)	905	235	4680	533	SEC08-T14N-R09W
AMC 079981	R & R #1	608	344			SEC19-T14N-R09W
AMC 079982	R & R #3	608	346			SEC19-T14N-R09W
AMC 079983	R & R #4	608	347			SEC19-T14N-R09W
AMC 079984	BRUCE #2	608	349			SEC19-T14N-R09W
AMC 079985	JOS #1	576	125			SEC19-T14N-R09W
AMC 079986	JOS #2	576	126			SEC19-T14N-R09W
AMC 079987	JOS #3	576	127	761	181	SEC19-T14N-R09W
AMC 079988	JOS #4	576	128			SEC19-T14N-R09W
AMC 079989	COMBINE NO. 2	511	463			SEC18-T14N-R09W
AMC 079990	L. & W. NO. 1	015	228			SEC19-T14N-R09W
AMC 079991	L. & W. NO. 2	015	229			SEC19-T14N-R09W
AMC 079992	L. & W. NO. 6	015	233			SEC19-T14N-R09W
AMC 079993	L. & W. FRACTION	015	226	761	182	SEC19-T14N-R09W
AMC 079994 X	POSSIBILITIES NO. 1	015	225			SEC19-T14N-R09W
AMC 131683 X	PONDEROSA	1385	650	4214	515	SEC07-T14N-R09W
AMC 159967 X	BM 1	1441	332			SEC26-T15N-R10W

Date: 5/24/2010

38/50

RECEIVED
CLM AZ STATE OFFICE

Exhibit A

County: Yavapai

State: AZ

<u>BLM Serial #</u>	<u>Claim Name</u>	<u>Original Recording</u>		<u>Amended Recording</u>		<u>Location</u>
		<u>Recording #</u>	<u>Page #</u>	<u>Recording #</u>	<u>Page #</u>	
AMC 159968X	BM 2	1441	334			SEC26-T15N-R10W
AMC 305766 0	BEV 1	2265	277			SEC09-T14N-R09W
AMC 305767	BEV 2	2265	279			SEC09-T14N-R09W
AMC 305768	BEV 3	2265	281			SEC09-T14N-R09W
AMC 305769	BEV 4	2265	283			SEC09-T14N-R09W
AMC 305770	BEV 5	2265	285			SEC09-T14N-R09W
AMC 305771	BEV 6	2265	287			SEC09-T14N-R09W
AMC 305772	BEV 7	2265	289			SEC09-T14N-R09W
AMC 305773	BEV 8	2265	291			SEC09-T14N-R09W
AMC 305774	BEV 9	2265	293			SEC09-T14N-R09W
AMC 305775	BEV 10	2265	295			SEC09-T14N-R09W
AMC 305776	BEV 11	2265	297			SEC09-T14N-R09W
AMC 305777	BEV 12	2265	299			SEC09-T14N-R09W
AMC 305778	BEV 13	2265	301			SEC09-T14N-R09W
AMC 305779	BEV 14	2265	303			SEC09-T14N-R09W
AMC 305780	BEV 15	2265	305			SEC09-T14N-R09W
AMC 305781	BEV 16	2265	307			SEC09-T14N-R09W
AMC 305782	BEV 17	2265	309			SEC09-T14N-R09W
AMC 305783	BEV 18	2265	311			SEC09-T14N-R09W
AMC 305784	BEV 19	2265	313			SEC09-T14N-R09W
AMC 305785	BEV 20	2265	315			SEC09-T14N-R09W
AMC 305786	BEV 21	2265	317			SEC09-T14N-R09W
AMC 305787	BEV 22	2265	319			SEC09-T14N-R09W
AMC 305788	BEV 23	2265	321			SEC09-T14N-R09W
AMC 305789	BEV 24	2265	323			SEC09-T14N-R09W
AMC 305790	BEV 25	2265	325			SEC09-T14N-R09W
AMC 305791	BEV 26	2265	327			SEC09-T14N-R09W
AMC 305792	BEV 27	2265	329			SEC09-T14N-R09W
AMC 305793	BEV 28	2265	331			SEC09-T14N-R09W
AMC 305794	BEV 29	2265	333			SEC09-T14N-R09W
AMC 305795	BEV 30	2265	335			SEC09-T14N-R09W
AMC 305796	BEV 31	2265	337			SEC09-T14N-R09W
AMC 305797	BEV 32	2265	339			SEC09-T14N-R09W
AMC 305798	BEV 33	2265	341			SEC09-T14N-R09W
AMC 305799	BEV 34	2265	343			SEC09-T14N-R09W
AMC 305800	BEV 35	2265	345			SEC09-T14N-R09W
AMC 305801	BEV 36	2265	347			SEC09-T14N-R09W
AMC 305802	BEV 37	2265	349			SEC09-T14N-R09W

Date: 5/24/2010

Page 6

38/50

RECEIVED
 DLM AZ STATE OFFICE
 JUN 1 2010
 P.O. BOX 1470
 PHOENIX, ARIZONA 85001-0147

Exhibit A

County: Yavapai

State: AZ

<u>BLM Serial #</u>	<u>Claim Name</u>	<u>Original Recording</u>		<u>Amended Recording</u>		<u>Location</u>
		<u>Recording #</u>	<u>Page #</u>	<u>Recording #</u>	<u>Page #</u>	
AMC 305803	BEV 38	2265	351			SEC09-T14N-R09W
AMC 305804	BEV 39	2265	353			SEC09-T14N-R09W
AMC 305805	BEV 40	2265	355			SEC09-T14N-R09W
AMC 305806	BEV 41	2265	357			SEC09-T14N-R09W
AMC 305807	BEV 42	2265	359			SEC09-T14N-R09W
AMC 305808	BEV 43	2265	361			SEC09-T14N-R09W
AMC 305809	BEV 44	2265	363			SEC09-T14N-R09W
AMC 305810	BEV 45	2265	365			SEC09-T14N-R09W
AMC 305811	BEV 46	2265	367			SEC09-T14N-R09W
AMC 305812	BEV 47	2265	369			SEC09-T14N-R09W
AMC 305813	BEV 48	2265	371			SEC09-T14N-R09W
AMC 305814	BEV 49	2265	373			SEC09-T14N-R09W
AMC 305815	BEV 50	2265	375			SEC09-T14N-R09W
AMC 305816	BEV 51	2265	377			SEC09-T14N-R09W
AMC 305817	BEV 52	2265	379			SEC09-T14N-R09W
AMC 305818	BEV 53	2265	381			SEC09-T14N-R09W
AMC 305819	BEV 54	2265	383			SEC09-T14N-R09W
AMC 308466	FSM #1	2297	161			SEC20-T14N-R09W
AMC 308467	FSM #2	2297	163			SEC20-T14N-R09W
AMC 308468	FSM #3	2297	165			SEC20-T14N-R09W
AMC 308469	FSM #4	2297	167			SEC20-T14N-R09W
AMC 308470	FSM #5	2297	169			SEC20-T14N-R09W
AMC 308471	FSM #6	2297	171			SEC20-T14N-R09W
AMC 308472	FSM #7	2297	173			SEC20-T14N-R09W
AMC 308473	JWH #1	2297	105			SEC07-T14N-R09W
AMC 308474	JWH #2	2297	107			SEC07-T14N-R09W
AMC 308475	JWH #3	2297	109			SEC07-T14N-R09W
AMC 308476	JWH #4	2297	111			SEC07-T14N-R09W
AMC 308477	JWH #5	2297	113			SEC07-T14N-R09W
AMC 308478	JWH #6	2297	115			SEC07-T14N-R09W
AMC 308479	JWH #7	2297	117			SEC07-T14N-R09W
AMC 308480	JWH #8	2297	119			SEC07-T14N-R09W
AMC 308481	JWH #9	2297	121			SEC07-T14N-R09W
AMC 308482	JWH #10	2297	123			SEC07-T14N-R09W
AMC 308483	JWH #11	2297	125			SEC07-T14N-R09W
AMC 308484	JWH #12	2297	127			SEC07-T14N-R09W
AMC 308485	JWH #13	2297	129			SEC07-T14N-R09W
AMC 308486	JWH #14	2297	131			SEC07-T14N-R09W

RECEIVED
 BUREAU OF LAND MANAGEMENT
 PHOENIX, ARIZONA

Date: 5/24/2010

Page 7

38/60

Exhibit A

County: Yavapai

State: AZ

<u>BLM Serial #</u>	<u>Claim Name</u>	<u>Original Recording</u>		<u>Amended Recording</u>		<u>Location</u>
		<u>Recording #</u>	<u>Page #</u>	<u>Recording #</u>	<u>Page #</u>	
AMC 308487	JWH #15	2297	133			SEC07-T14N-R09W
AMC 308488	JWH #16	2297	135			SEC07-T14N-R09W
AMC 308489	JWH #17	2297	137			SEC07-T14N-R09W
AMC 308490	JWH #18	2297	139			SEC07-T14N-R09W
AMC 308491	JWH #19	2297	141			SEC07-T14N-R09W
AMC 308492	JWH #20	2297	143			SEC07-T14N-R09W
AMC 308493	JWH #21	2297	145			SEC18-T14N-R09W
AMC 308494	JWH #22	2297	147			SEC18-T14N-R09W
AMC 308495	JWH #23	2297	149			SEC18-T14N-R09W
AMC 308496	JWH #24	2297	151			SEC18-T14N-R09W
AMC 308497	JWH #25	2297	153			SEC18-T14N-R09W
AMC 308498	JWH #26	2297	155			SEC18-T14N-R09W
AMC 308499	JWH #27	2297	157			SEC18-T14N-R09W
AMC 308500	JWH #28	2297	159			SEC18-T14N-R09W
AMC 308501	JWH #29	2298	320			SEC13-T14N-R10W
AMC 308502	JWH #30	2298	322			SEC13-T14N-R10W
AMC 308503	JWH #31	2298	324			SEC18-T14N-R09W
AMC 308504	JWH #32	2298	326			SEC18-T14N-R09W
AMC 308505	JWH #33	2298	328			SEC18-T14N-R09W
AMC 308506	JWH #34	2298	330			SEC18-T14N-R09W
AMC 308507	JWH #35	2298	332			SEC18-T14N-R09W
AMC 308508	JWH #36	2298	334			SEC18-T14N-R09W
AMC 308509	JWH #37	2298	336			SEC18-T14N-R09W
AMC 308510	JWH #38	2298	338			SEC13-T14N-R10W
AMC 308511	JWH #39	2298	340			SEC13-T14N-R10W
AMC 308512	JWH #40	2298	342			SEC18-T14N-R09W
AMC 308513	JWH #41	2298	344			SEC18-T14N-R09W
AMC 308514	JWH #42	2298	346			SEC18-T14N-R09W
AMC 308515	JWH #43	2298	348			SEC18-T14N-R09W
AMC 308516	JWH #44	2298	350			SEC18-T14N-R09W
AMC 308517	JWH #45	2298	352			SEC18-T14N-R09W
AMC 308518	JWH #46	2298	354			SEC18-T14N-R09W
AMC 308519	JWH #47	2298	356			SEC18-T14N-R09W
AMC 308520	JWH #48	2298	358			SEC18-T14N-R09W
AMC 308521	JWH #49	2298	360			SEC13-T14N-R10W
AMC 308522	JWH #50	2298	362			SEC13-T14N-R10W
AMC 308523	JWH #51	2298	364			SEC18-T14N-R09W
AMC 308524	JWH #52	2298	366			SEC18-T14N-R09W

Date: 5/24/2010

Page 8

38/50

RECEIVED
 BLM AZ STATE OFFICE
 2010 JUN 11 10:25 AM
 PHOENIX ARIZONA

Exhibit A

County: Yavapai

State: AZ

<u>BLM Serial #</u>	<u>Claim Name</u>	<u>Original Recording</u>		<u>Amended Recording</u>		<u>Location</u>
		<u>Recording #</u>	<u>Page #</u>	<u>Recording #</u>	<u>Page #</u>	
AMC 308525	JWH #53	2298	368			SEC18-T14N-R09W
AMC 308526	JWH #54	2298	370			SEC18-T14N-R09W
AMC 308527	JWH #55	2298	372			SEC18-T14N-R09W
AMC 308528	JWH #56	2298	374			SEC18-T14N-R09W
AMC 308529	JWH #57	2298	376			SEC18-T14N-R09W
AMC 308530	JWH #58	2298	378			SEC18-T14N-R09W
AMC 308531	JWH #59	2298	380			SEC18-T14N-R09W
AMC 308532	JWH #60	2298	382			SEC19-T14N-R09W
AMC 308533	JWH #61	2298	384			SEC19-T14N-R09W
AMC 308534	JWH #62	2298	386			SEC19-T14N-R09W
AMC 308535	JWH #63	2298	388			SEC19-T14N-R09W
AMC 308536	JWH #64	2298	390			SEC19-T14N-R09W
AMC 308537	JWH #65	2298	392			SEC19-T14N-R09W
AMC 308538	JWH #66	2298	394			SEC19-T14N-R09W
AMC 308539	JWH #67	2298	396			SEC19-T14N-R09W
AMC 308540	JWH #68	2298	398			SEC19-T14N-R09W
AMC 308541	JWH #69	2298	400			SEC24-T14N-R10W
AMC 308542	JWH #70	2298	402			SEC24-T14N-R10W
AMC 308543	JWH #71	2298	404			SEC24-T14N-R10W
AMC 308544	JWH #72	2298	406			SEC24-T14N-R10W
AMC 308545	JWH #73	2298	408			SEC24-T14N-R10W
AMC 308546	JWH #74	2298	410			SEC24-T14N-R10W
AMC 308547	JWH #75	2298	412			SEC24-T14N-R10W
AMC 308548	JWH #76	2298	414			SEC24-T14N-R10W
AMC 308549	JWH #77	2298	416			SEC24-T14N-R10W
AMC 317120	LAW 1	2407	887			SEC28-T15N-R10W
AMC 317121	LAW 2	2407	889			SEC28-T15N-R10W
AMC 317122	LAW 3	2407	891			SEC28-T15N-R10W
AMC 317123	LAW 4	2407	893			SEC28-T15N-R10W
AMC 317124	LAW 5	2407	895			SEC28-T15N-R10W
AMC 317125	LAW 6	2407	897			SEC33-T15N-R10W
AMC 317126	LAW 7	2407	899			SEC33-T15N-R10W
AMC 317127	LAW 8	2407	901			SEC33-T15N-R10W
AMC 317128	LAW 9	2407	903			SEC33-T15N-R10W
AMC 317129	LAW 10	2407	905			SEC33-T15N-R10W
AMC 317130	LAW 11	2407	907			SEC33-T15N-R10W
AMC 317131	LAW 12	2407	909			SEC33-T15N-R10W
AMC 317132	LAW 13	2407	911			SEC28-T15N-R10W

Date: 5/24/2010

38/50

RECEIVED
BLM AZ STATE OFFICE

2010 MAY 25 10:41 AM
BLM AZ STATE OFFICE

Exhibit A

County: Yavapai

State: AZ

<u>BLM Serial #</u>	<u>Claim Name</u>	<u>Original Recording</u>		<u>Amended Recording</u>		<u>Location</u>
		<u>Recording #</u>	<u>Page #</u>	<u>Recording #</u>	<u>Page #</u>	
AMC 317133	LAW 14	2407	913			SEC28-T15N-R10W
AMC 317134	LAW 15	2407	915			SEC28-T15N-R10W
AMC 317135	LAW 16	2407	917			SEC28-T15N-R10W
AMC 317136	LAW 17	2407	919			SEC33-T15N-R10W
AMC 317137	LAW 18	2407	921			SEC33-T15N-R10W
AMC 317138	LAW 19	2407	923			SEC33-T15N-R10W
AMC 317139	LAW 20	2407	925			SEC33-T15N-R10W
AMC 317140	LAW 21	2407	927			SEC33-T15N-R10W
AMC 317141	LAW 22	2407	929			SEC33-T15N-R10W
AMC 317142	LAW 23	2407	931			SEC33-T15N-R10W
AMC 317143	LAW 24	2407	933			SEC33-T15N-R10W
AMC 317144	LAW 25	2407	934			SEC28-T15N-R10W
AMC 317145	LAW 26	2407	936			SEC28-T15N-R10W
AMC 317146	LAW 27	2407	938			SEC28-T15N-R10W
AMC 317147	LAW 28	2407	940			SEC28-T15N-R10W
AMC 317148	LAW 29	2407	942			SEC28-T15N-R10W
AMC 317149	LAW 30	2407	943			SEC28-T15N-R10W
AMC 317150	LAW 31	2407	945			SEC28-T15N-R10W
AMC 317151	LAW 32	2407	947			SEC28-T15N-R10W
AMC 317152	LAW 33	2407	949			SEC33-T15N-R10W
AMC 317153	LAW 34	2407	951			SEC33-T15N-R10W
AMC 317154	LAW 35	2407	953			SEC33-T15N-R10W
AMC 317155	LAW 36	2407	955			SEC33-T15N-R10W
AMC 317156	LAW 37	2407	957			SEC33-T15N-R10W
AMC 317157	LAW 38	2407	959			SEC33-T15N-R10W
AMC 317158	LAW 39	2407	961			SEC33-T15N-R10W
AMC 317159	LAW 40	2407	963			SEC33-T15N-R10W
AMC 317160	LAW 41	2407	965			SEC28-T15N-R10W
AMC 317161	LAW 42	2407	967			SEC28-T15N-R10W
AMC 317162	LAW 43	2407	969			SEC28-T15N-R10W
AMC 317163	LAW 44	2407	971			SEC28-T15N-R10W
AMC 317164	LAW 45	2407	973			SEC28-T15N-R10W
AMC 317165	LAW 46	2407	975			SEC28-T15N-R10W
AMC 317166	LAW 47	2407	977			SEC28-T15N-R10W
AMC 317167	LAW 48	2407	979			SEC28-T15N-R10W
AMC 317168	LAW 49	2407	981			SEC33-T15N-R10W
AMC 317169	LAW 50	2407	983			SEC33-T15N-R10W
AMC 317170	LAW 51	2407	985			SEC33-T15N-R10W

Date: 5/24/2010

Page 10

38/SC

RECEIVED
 BLM AZ STATE OFFICE
 2010 JUN 11 10:25 AM
 FEDERAL BUREAU OF LAND MANAGEMENT
 PHOENIX, ARIZONA

Exhibit A

County: Yavapai

State: AZ

<u>BLM Serial #</u>	<u>Claim Name</u>	<u>Original Recording</u>		<u>Amended Recording</u>		<u>Location</u>
		<u>Recording #</u>	<u>Page #</u>	<u>Recording #</u>	<u>Page #</u>	
AMC 317171	LAW 52	2407	987			SEC33-T15N-R10W
AMC 317172	LAW 53	2407	989			SEC33-T15N-R10W
AMC 317173	LAW 54	2407	991			SEC33-T15N-R10W
AMC 317174	LAW 55	2407	993			SEC33-T15N-R10W
AMC 317175	LAW 56	2407	995			SEC33-T15N-R10W
AMC 317176	LAW 57	2407	997			SEC28-T15N-R10W
AMC 317177	LAW 58	2407	999			SEC28-T15N-R10W
AMC 317178	LAW 59	2408	1			SEC28-T15N-R10W
AMC 317179	LAW 60	2408	3			SEC28-T15N-R10W
AMC 317180	LAW 61	2408	5			SEC28-T15N-R10W
AMC 317181	LAW 62	2408	7			SEC28-T15N-R10W
AMC 317182	LAW 63	2408	9			SEC28-T15N-R10W
AMC 317183	LAW 64	2408	11			SEC28-T15N-R10W
AMC 317184	LAW 65	2408	13			SEC33-T15N-R10W
AMC 317185	LAW 66	2408	15			SEC33-T15N-R10W
AMC 317186	LAW 67	2408	17			SEC33-T15N-R10W
AMC 317187	LAW 68	2408	19			SEC33-T15N-R10W
AMC 317188	LAW 69	2408	21			SEC33-T15N-R10W
AMC 317189	LAW 70	2408	23			SEC33-T15N-R10W
AMC 317190	LAW 71	2408	25			SEC33-T15N-R10W
AMC 317191	LAW 72	2408	27			SEC33-T15N-R10W
AMC 317192	LAW 73	2408	29			SEC28-T15N-R10W
AMC 317193	LAW 74	2408	31			SEC28-T15N-R10W
AMC 317194	LAW 75	2408	33			SEC28-T15N-R10W
AMC 317195	LAW 76	2408	35			SEC28-T15N-R10W
AMC 317196	LAW 77	2408	37			SEC28-T15N-R10W
AMC 317197	LAW 78	2408	39			SEC28-T15N-R10W
AMC 317198	LAW 79	2408	41			SEC28-T15N-R10W
AMC 317199	LAW 80	2408	43			SEC28-T15N-R10W
AMC 317200	LAW 81	2408	45			SEC33-T15N-R10W
AMC 317201	LAW 82	2408	47			SEC33-T15N-R10W
AMC 317202	LAW 83	2408	49			SEC33-T15N-R10W
AMC 317203	LAW 84	2408	51			SEC33-T15N-R10W
AMC 317204	LAW 85	2408	53			SEC33-T15N-R10W
AMC 317205	LAW 86	2408	55			SEC33-T15N-R10W
AMC 317206	LAW 87	2408	57			SEC33-T15N-R10W
AMC 317207	LAW 88	2408	59			SEC33-T15N-R10W
AMC 317208	LAW 89	2408	61			SEC28-T15N-R10W

RECEIVED
 BLM AZ STATE OFFICE
 PHOENIX, AZ
 5/24/2010

Date: 5/24/2010

Page 11

38/SC

Exhibit A

County: Yavapai

State: AZ

<u>BLM Serial #</u>	<u>Claim Name</u>	<u>Original Recording</u>		<u>Amended Recording</u>		<u>Location</u>
		<u>Recording #</u>	<u>Page #</u>	<u>Recording #</u>	<u>Page #</u>	
AMC 317209	LAW 90	2408	63			SEC28-T15N-R10W
AMC 317210	LAW 91	2408	65			SEC28-T15N-R10W
AMC 317211	LAW 92	2408	67			SEC28-T15N-R10W
AMC 317212	LAW 93	2408	69			SEC28-T15N-R10W
AMC 317213	LAW 94	2408	71			SEC28-T15N-R10W
AMC 317214	LAW 95	2408	73			SEC28-T15N-R10W
AMC 317215	LAW 96	2408	75			SEC28-T15N-R10W
AMC 317216	LAW 97	2408	77			SEC33-T15N-R10W
AMC 317217	LAW 98	2408	79			SEC33-T15N-R10W
AMC 317218	LAW 99	2408	81			SEC33-T15N-R10W
AMC 317219	LAW 100	2408	83			SEC33-T15N-R10W
AMC 317220	LAW 101	2408	85			SEC33-T15N-R10W
AMC 317221	LAW 102	2408	87			SEC33-T15N-R10W
AMC 317222	LAW 103	2408	89			SEC33-T15N-R10W
AMC 317223	LAW 104	2408	91			SEC33-T15N-R10W
AMC 317224	LAW 105	2408	93			SEC28-T15N-R10W
AMC 317225	LAW 106	2408	95			SEC28-T15N-R10W
AMC 317226	LAW 107	2408	97			SEC28-T15N-R10W
AMC 317227	LAW 108	2408	99			SEC28-T15N-R10W
AMC 317228	LAW 109	2408	101			SEC28-T15N-R10W
AMC 317229	LAW 110	2408	103			SEC28-T15N-R10W
AMC 317230	LAW 111	2408	105			SEC28-T15N-R10W
AMC 317231	LAW 112	2408	107			SEC28-T15N-R10W
AMC 317232	LAW 113	2408	109			SEC33-T15N-R10W
AMC 317233	LAW 114	2408	111			SEC33-T15N-R10W
AMC 317234	LAW 115	2408	113			SEC33-T15N-R10W
AMC 317235	LAW 116	2408	115			SEC33-T15N-R10W
AMC 317236	LAW 117	2408	117			SEC33-T15N-R10W
AMC 317237	LAW 118	2408	119			SEC33-T15N-R10W
AMC 317238	LAW 119	2408	121			SEC33-T15N-R10W
AMC 317239	LAW 120	2408	123			SEC33-T15N-R10W
AMC 317240	LAW 121	2408	125			SEC27-T15N-R10W
AMC 317241	LAW 122	2408	127			SEC27-T15N-R10W
AMC 317242	LAW 123	2408	129			SEC27-T15N-R10W
AMC 317243	LAW 124	2408	131			SEC27-T15N-R10W
AMC 317244	LAW 125	2408	133			SEC27-T15N-R10W
AMC 317245	LAW 126	2408	135			SEC27-T15N-R10W
AMC 317246	LAW 127	2408	137			SEC27-T15N-R10W

RECEIVED
 BLM AZ STATE OFFICE
 PHOENIX, ARIZONA
 2010 JUN 11 10:25 AM

Date: 5/24/2010

Page 12

38/50

Exhibit A

County: Yavapai

State: AZ

<u>BLM Serial #</u>	<u>Claim Name</u>	<u>Original Recording</u>		<u>Amended Recording</u>		<u>Location</u>
		<u>Recording #</u>	<u>Page #</u>	<u>Recording #</u>	<u>Page #</u>	
AMC 317247	LAW 128	2408	139			SEC27-T15N-R10W
AMC 317248	LAW 129	2408	141			SEC34-T15N-R10W
AMC 317249	LAW 130	2408	143			SEC34-T15N-R10W
AMC 317250	LAW 131	2408	145			SEC34-T15N-R10W
AMC 317251	LAW 132	2408	147			SEC34-T15N-R10W
AMC 317252	LAW 133	2408	149			SEC34-T15N-R10W
AMC 317253	LAW 134	2408	151			SEC34-T15N-R10W
AMC 317254	LAW 135	2408	153			SEC34-T15N-R10W
AMC 317255	LAW 136	2408	155			SEC34-T15N-R10W
AMC 317256	LAW 137	2408	157			SEC34-T15N-R10W
AMC 317257	LAW 138	2408	159			SEC34-T15N-R10W
AMC 317258	LAW 139	2408	161			SEC34-T15N-R10W
AMC 317259	LAW 140	2408	163			SEC34-T15N-R10W
AMC 317260	LAW 141	2408	165			SEC34-T15N-R10W
AMC 317261	LAW 142	2408	167			SEC34-T15N-R10W
AMC 317262	LAW 143	2408	169			SEC34-T15N-R10W
AMC 317263	LAW 144	2408	171			SEC34-T15N-R10W
AMC 317268	LAW 149	2408	181			SEC34-T15N-R10W
AMC 317269	LAW 150	2408	183			SEC34-T15N-R10W
AMC 317270	LAW 151	2408	185			SEC34-T15N-R10W
AMC 317271	LAW 152	2408	187			SEC34-T15N-R10W
AMC 317276	LAW 157	2408	197			SEC34-T15N-R10W
AMC 317277	LAW 158	2408	199			SEC34-T15N-R10W
AMC 317278	LAW 159	2408	201			SEC34-T15N-R10W
AMC 317279	LAW 160	2408	203			SEC34-T15N-R10W
AMC 317284	LAW 165	2408	213			SEC39-T15N-R10W
AMC 317285	LAW 166	2408	215			SEC35-T15N-R10W
AMC 317286	LAW 167	2408	217			SEC35-T15N-R10W
AMC 317287	LAW 168	2408	219			SEC35-T15N-R10W
AMC 317292	LAW 173	2408	229			SEC35-T15N-R10W
AMC 317293	LAW 174	2408	231			SEC35-T15N-R10W
AMC 317294	LAW 175	2408	233			SEC35-T15N-R10W
AMC 317295	LAW 176	2408	235			SEC35-T15N-R10W
AMC 317296	LAW 177	2408	237			SEC35-T15N-R10W
AMC 317297	LAW 178	2408	239			SEC35-T15N-R10W
AMC 317298	LAW 179	2408	241			SEC35-T15N-R10W
AMC 317299	LAW 180	2408	243			SEC35-T15N-R10W
AMC 317300	LAW 181	2408	245			SEC35-T15N-R10W

Date: 5/24/2010

38/SC

RECEIVED
 BLM AZ STATE OFFICE
 2010 JUN 14 11:41 AM
 PHOENIX ARIZONA

Exhibit A

County: Yavapai

State: AZ

BLM Serial #	Claim Name	Original Recording		Amended Recording		Location
		Recording #	Page #	Recording #	Page #	
AMC 317301	LAW 182	2408	247			SEC35-T15N-R10W
AMC 317302	LAW 183	2408	249			SEC35-T15N-R10W
AMC 317303	LAW 184	2408	251			SEC35-T15N-R10W
AMC 317304	LAW 185	2408	253			SEC35-T15N-R10W
AMC 317305	LAW 186	2408	255			SEC35-T15N-R10W
AMC 317306	LAW 187	2408	257			SEC35-T15N-R10W
AMC 317307	LAW 188	2408	259			SEC35-T15N-R10W
AMC 317308	LAW 189	2408	261			SEC35-T15N-R10W
AMC 317309	LAW 190	2408	263			SEC35-T15N-R10W
AMC 317310	LAW 191	2408	265			SEC35-T15N-R10W
AMC 317311	LAW 192	2408	267			SEC35-T15N-R10W
AMC 317312	LAW 193	2408	269			SEC26-T15N-R10W
AMC 317313	LAW 194	2408	271			SEC26-T15N-R10W
AMC 317314	LAW 195	2408	273			SEC26-T15N-R10W
AMC 317315	LAW 196	2408	275			SEC26-T15N-R10W
AMC 317316	LAW 197	2408	277			SEC35-T15N-R10W
AMC 317317	LAW 198	2408	279			SEC35-T15N-R10W
AMC 317318	LAW 199	2408	281			SEC35-T15N-R10W
AMC 317319	LAW 200	2408	283			SEC35-T15N-R10W
AMC 317320	LAW 201	2408	285			SEC35-T15N-R10W
AMC 317321	LAW 202	2408	287			SEC35-T15N-R10W
AMC 317322	LAW 203	2408	289			SEC35-T15N-R10W
AMC 317323	LAW 204	2408	291			SEC35-T15N-R10W
AMC 317324	LAW 205	2408	293			SEC26-T15N-R10W
AMC 317325	LAW 206	2408	295			SEC26-T15N-R10W
AMC 317326	LAW 207	2408	297			SEC26-T15N-R10W
AMC 317327	LAW 208	2408	299			SEC35-T15N-R10W
AMC 317328	LAW 209	2408	301			SEC35-T15N-R10W
AMC 317329	LAW 210	2408	303			SEC35-T15N-R10W
AMC 317330	LAW 211	2408	305			SEC35-T15N-R10W
AMC 317331	LAW 212	2408	307			SEC35-T15N-R10W
AMC 317332	LAW 213	2408	309			SEC35-T15N-R10W
AMC 317333	LAW 214	2408	311			SEC35-T15N-R10W
AMC 317334	LAW 215	2408	313			SEC35-T15N-R10W
AMC 317335	LAW 216	2408	315			SEC35-T15N-R10W
AMC 317336	LAW 217	2408	317			SEC26-T15N-R10W
AMC 317337	LAW 218	2408	319			SEC26-T15N-R10W
AMC 317338	LAW 219	2408	321			SEC26-T15N-R10W

Date: 5/24/2010

Page 14

38/sc

RECEIVED
 BLM AZ STATE OFFICE
 2010 JUN 1 10 25 AM
 PHOENIX, ARIZONA

Exhibit A

County: Yavapai

State: AZ

<u>BLM Serial #</u>	<u>Claim Name</u>	<u>Original Recording</u>		<u>Amended Recording</u>		<u>Location</u>
		<u>Recording #</u>	<u>Page #</u>	<u>Recording #</u>	<u>Page #</u>	
AMC 317339	LAW 220	2408	323			SEC35-T15N-R10W
AMC 317340	LAW 221	2408	325			SEC35-T15N-R10W
AMC 317341	LAW 222	2408	327			SEC35-T15N-R10W
AMC 317342	LAW 223	2408	329			SEC35-T15N-R10W
AMC 317343	LAW 224	2408	331			SEC35-T15N-R10W
AMC 317344	LAW 225	2408	333			SEC35-T15N-R10W
AMC 317345	LAW 226	2408	335			SEC35-T15N-R10W
AMC 317346	LAW 227	2408	337			SEC35-T15N-R10W
AMC 317347	LAW 228	2408	339			SEC26-T15N-R10W
AMC 317348	LAW 229	2408	341			SEC26-T15N-R10W
AMC 317349	LAW 230	2408	343			SEC26-T15N-R10W
AMC 317350	LAW 231	2408	345			SEC26-T15N-R10W
AMC 317351	LAW 232	2408	347			SEC26-T15N-R10W
AMC 317352	LAW 233	2408	349			SEC35-T15N-R10W
AMC 317353	LAW 234	2408	351			SEC35-T15N-R10W
AMC 317354	LAW 235	2408	353			SEC35-T15N-R10W
AMC 317355	LAW 236	2408	355			SEC35-T15N-R10W
AMC 317356	LAW 237	2408	357			SEC35-T15N-R10W
AMC 317357	LAW 238	2408	359			SEC35-T15N-R10W
AMC 317358	LAW 239	2408	361			SEC35-T15N-R10W
AMC 317359	LAW 240	2408	363			SEC35-T15N-R10W
AMC 322631	JWH 80	2494	611			SEC07-T14N-R09W
AMC 322632	JWH 81	2494	613			SEC07-T14N-R09W
AMC 322633	JWH 82	2494	615			SEC07-T14N-R09W
AMC 322634	JWH 83	2494	617			SEC07-T14N-R09W
AMC 362070	KIM-1	4166	88			SEC09-T14N-R09W
AMC 362071	KIM-2	4166	89			SEC09-T14N-R09W
AMC 362072	KIM-3	4166	90			SEC09-T14N-R09W
AMC 362073	KIM-4	4166	91			SEC09-T14N-R09W
AMC 362074	KIM-5	4166	92			SEC09-T14N-R09W
AMC 362075	KIM-6	4166	93			SEC09-T14N-R09W
AMC 362076	KIM-7	4166	94			SEC09-T14N-R09W
AMC 362077	KIM-8	4166	95			SEC09-T14N-R09W
AMC 362078	KIM-9	4166	96			SEC09-T14N-R09W
AMC 362079	KIM-10	4166	97			SEC09-T14N-R09W
AMC 362080	KIM-11	4166	98			SEC09-T14N-R09W
AMC 362081	KIM-12	4166	99			SEC09-T14N-R09W
AMC 362082	KIM-13	4166	100			SEC09-T14N-R09W

Date: 5/24/2010

Page 15

38/SC

RECEIVED
 BLM AZ STATE OFFICE
 PHOENIX, AZ 85004
 2010 JUN 1 10:00 AM

Exhibit A

County: Yavapai

State: AZ

<u>BLM Serial #</u>	<u>Claim Name</u>	<u>Original Recording</u>		<u>Amended Recording</u>		<u>Location</u>
		<u>Recording #</u>	<u>Page #</u>	<u>Recording #</u>	<u>Page #</u>	
AMC 362083	KIM-14	4166	101			SEC09-T14N-R09W
AMC 362084	KIM-15	4166	102			SEC09-T14N-R09W
AMC 362085	KIM-16	4166	103			SEC09-T14N-R09W
AMC 362086	KIM-17	4166	104			SEC08-T14N-R09W
AMC 362087	KIM-18	4166	105			SEC08-T14N-R09W
AMC 362088	KIM-19	4166	106			SEC08-T14N-R09W
AMC 362089	KIM-20	4166	107			SEC08-T14N-R09W
AMC 362090	KIM-21	4166	108			SEC08-T14N-R09W
AMC 362091	KIM-22	4166	109			SEC08-T14N-R09W
AMC 362092	KIM-23	4166	110			SEC08-T14N-R09W
AMC 362093	KIM-24	4166	111			SEC08-T14N-R09W
AMC 362094	KIM-25	4166	112			SEC08-T14N-R09W
AMC 362095	KIM-26	4166	113			SEC08-T14N-R09W
AMC 362096	KIM-27	4166	114			SEC08-T14N-R09W
AMC 362097	KIM-28	4166	115			SEC08-T14N-R09W
AMC 362098	KIM-29	4166	116			SEC08-T14N-R09W
AMC 362099	KIM-30	4166	117			SEC08-T14N-R09W
AMC 362100	KIM-31	4166	118			SEC09-T14N-R09W
AMC 362101	KIM-32	4166	119			SEC09-T14N-R09W
AMC 362102 X	KIM-33	4166	120			SEC09-T14N-R09W
AMC 364582	WP-1	4214	518			SEC08-T14N-R09W
AMC 364583	WP-2	4214	519			SEC08-T14N-R09W
AMC 364584	WP-3	4214	520			SEC08-T14N-R09W
AMC 364585	WP-4	4214	521			SEC08-T14N-R09W
AMC 364586	WP-5	4214	522			SEC08-T14N-R09W
AMC 364587	WP-6	4214	523			SEC08-T14N-R09W
AMC 364588 X	WP-7	4214	524			SEC08-T14N-R09W
AMC 364595 O	WP-14	4214	531			SEC08-T14N-R09W
AMC 364596	WP-15	4214	532			SEC08-T14N-R09W
AMC 364597	WP-16	4214	533			SEC08-T14N-R09W
AMC 364598	WP-17	4214	534			SEC08-T14N-R09W
AMC 364599	WP-18	4214	535			SEC08-T14N-R09W
AMC 364600	WP-19	4214	536			SEC08-T14N-R09W
AMC 364601	WP-20	4214	537			SEC08-T14N-R09W
AMC 364602	WP-21	4214	538			SEC08-T14N-R09W
AMC 364603 X	WP-22	4214	539			SEC08-T14N-R09W
AMC 366982 X O	WP-23	4302	834			SEC08-T14N-R09W
AMC 366983	WP-24	4302	835			SEC08-T14N-R09W

Date: 5/24/2010

Page 16

38/sc

RECEIVED
 BLM AZ STATED REFERENCE
 SECTION 17-2-51
 MONITORING

Exhibit A

County: Yavapai

State: AZ

BLM Serial #	Claim Name	Original Recording		Amended Recording		Location
		Recording #	Page #	Recording #	Page #	
AMC 366984	WP-25	4302	836			SEC08-T14N-R09W
AMC 366985	WP-26	4302	837			SEC08-T14N-R09W
AMC 366986	WP-27	4302	838			SEC08-T14N-R09W
AMC 366987X	WP-28	4302	839			SEC08-T14N-R09W
AMC 397192D	KP-1	4680	566			SEC08-T14N-R09W
AMC 397193	KP-2	4680	567			SEC08-T14N-R09W
AMC 397194	LTB-1	4680	535			SEC08-T14N-R09W
AMC 397195	LTB-2	4680	536			SEC08-T14N-R09W
AMC 397196	LTB-3	4680	537			SEC08-T14N-R09W
AMC 397197	LTB-4	4680	538			SEC08-T14N-R09W
AMC 397198	LTB-5	4680	539			SEC08-T14N-R09W
AMC 397199	LTB-6	4680	540			SEC08-T14N-R09W
AMC 397200	LTB-7	4680	541			SEC08-T14N-R09W
AMC 397201	LTB-8	4680	542			SEC08-T14N-R09W
AMC 397202	LTB-9	4680	543			SEC08-T14N-R09W
AMC 397203	LTB-10	4680	544			SEC08-T14N-R09W
AMC 397204	LTB-11	4680	545			SEC08-T14N-R09W
AMC 397205	LTB-12	4680	546			SEC08-T14N-R09W
AMC 397206	LTB-13	4680	547			SEC08-T14N-R09W
AMC 397207	LTB-14	4680	548			SEC08-T14N-R09W
AMC 397208	LTB-15	4680	549			SEC08-T14N-R09W
AMC 397209	LTB-16	4680	550			SEC08-T14N-R09W
AMC 397210	LTB-17	4680	551			SEC08-T14N-R09W
AMC 397211	LTB-18	4680	552			SEC08-T14N-R09W
AMC 397212	LTB-19	4680	553			SEC08-T14N-R09W
AMC 397213	LTB-20	4680	554			SEC08-T14N-R09W
AMC 397214	LTB-21	4680	555			SEC17-T14N-R09W
AMC 397215	LTB-22	4680	556			SEC17-T14N-R09W
AMC 397216	LTB-23	4680	557			SEC17-T14N-R09W
AMC 397217	LTB-24	4680	558			SEC17-T14N-R09W
AMC 397218	LTB-25	4680	559			SEC17-T14N-R09W
AMC 397219	LTB-26	4680	560			SEC17-T14N-R09W
AMC 397220	LTB-27	4680	561			SEC17-T14N-R09W
AMC 397221	LTB-28	4680	562			SEC17-T14N-R09W
AMC 397222	LTB-29	4680	563			SEC17-T14N-R09W
AMC 397223	LTB-30	4680	564			SEC17-T14N-R09W
AMC 397224	LTB-31	4680	565			SEC17-T14N-R09W

No. Of Claims

639
50

Date: 5/24/2010

37/50

RECEIVED
 COUNTY CLERK
 YAVAPAI COUNTY
 PHOENIX, ARIZONA
 AUG 12 2010

Page 17

ENTERED INTO COMPUTER

AUG 12 2010

United States Department of the Interior
Bureau of Land Management
 LANDS/RECREATION & PLANNING
 ONE N CENTRAL AVE
 PHOENIX, AZ 85004 -2203
 Phone:

Receipt

No: 2184023

Transaction #: 2253659		ENTERED INTO COMPUTER
Date of Transaction: 08/04/2010		
CUSTOMER:	FREEPORT MCMORAN COPPER & GOLD 1 N CENTRAL AVE PHOENIX, AZ 85004-4414 US	AUG 12 2010

LINE #	QTY	DESCRIPTION	REMARKS	UNIT PRICE	TOTAL
1	1.00	LOCATABLE MINERALS / MINING CLAIMS-NOT NEW-UNADJUD, ONE AUTH NO. ONLY / MINING CLAIM MONEY RECEIVED CASES: AMC31840/\$89460.00	MAINT (639) 2011	- n/a -	89460.00
TOTAL:					\$89,460.00

PAYMENT INFORMATION					
1	AMOUNT:	89460.00	POSTMARKED:	N/A	
	TYPE:	CHECK	RECEIVED:	08/04/2010	
	CHECK NO:	0000690245			
	NAME:	FREEPORT MCMORAN COPPER & GOLD 1 N CENTRAL AVE PHOENIX AZ 85004-4414 US			

REMARKS

This receipt was generated by the automated BLM Collections and Billing System and is a paper representation of a portion of the official electronic record contained therein.

United States Department of the Interior
 Bureau of Land Management
 BUSINESS & SUPPORT SVCS DIV
 ONE N CENTRAL AVE SUITE 800
 PHOENIX, AZ 85004 -4427
 Phone: (602) 417-9200

Receipt  **COPY**

No: 1980292

Transaction #: 2044332

Date of Transaction: 08/18/2009

CUSTOMER: FREEPORT MCMORAN CORP
 ONE N CENTRAL AVE
 PHOENIX, AZ 85004 US

LINE #	QTY	DESCRIPTION	REMARKS	UNIT PRICE	TOTAL
1	1.00	LOCATABLE MINERALS / MINING CLAIMS-NOT NEW-UNADJUD, ONE AUTH NO. ONLY / MINING CLAIM MONEY RECEIVED CASES: AMC31840/\$89460.00	MAINT 2010/639	- n/a -	89460.00
TOTAL:					\$89,460.00

PAYMENT INFORMATION			
1	AMOUNT:	89460.00	POSTMARKED: N/A
	TYPE:	CHECK	RECEIVED: 08/18/2009
	CHECK NO:	658583	
	NAME:	FREEPORT MCMORAN CORP ONE N CENTRAL AVE PHOENIX AZ 85004 US	

REMARKS

This receipt was generated by the automated BLM Collections and Billing System and is a paper representation of a portion of the official electronic record contained therein.

031840 - 847	Land Amc 31840	079981 - 994	Land Amc 79981
031856 - 863	"	131683	131683
031872 - 875	"	159967 - 968	159967
031884 - 887	"	305766 - 819	305766
031896 - 903	"	308466 - 549	308466
038690 - 696	Amc 38688	317120 - 263	317120
038708 - 751	"	317268 - 271	"
038767 - 770	"	317276 - 279	"
061004 - 005	Amc 61004	317284 - 287	"
062882 - 917	Amc 62882	317292 - 359	"
063176 - 211	Amc 63137	322631 - 634	322631
063227 - 228	"	362070 - 102	362070
063249 - 252	254 Amc 63137	364582 - 588	364582
		364595 - 603	"
		366982 - 987	366982
		397192 - 224	Amc 397192 + 397194

ENTERED INTO COMPUTER
 SEP 09 2009
 PS

United States Department of the Interior
 Bureau of Land Management
 BUSINESS & SUPPORT SVCS DIV
 ONE N CENTRAL AVE SUITE 800
 PHOENIX, AZ 85004 -4427
 Phone: (602) 417-9200

Receipt  **COPY**

No: 1980292

Transaction #: 2044332	
Date of Transaction: 08/18/2009	
CUSTOMER:	FREEMPORT MCMORAN CORP ONE N CENTRAL AVE PHOENIX, AZ 85004 US

LINE #	QTY	DESCRIPTION	REMARKS	UNIT PRICE	TOTAL
1	1.00	LOCATABLE MINERALS / MINING CLAIMS-NOT NEW-UNADJUD, ONE AUTH NO. ONLY / MINING CLAIM MONEY RECEIVED CASES: AMC31840/\$89460.00	MAINT 2010/639	- n/a -	89460.00
TOTAL:					\$89,460.00

PAYMENT INFORMATION			
1	AMOUNT:	89460.00	POSTMARKED: N/A
	TYPE:	CHECK	RECEIVED: 08/18/2009
	CHECK NO:	658583	
	NAME:	FREEMPORT MCMORAN CORP ONE N CENTRAL AVE PHOENIX AZ 85004 US	

REMARKS

This receipt was generated by the automated BLM Collections and Billing System and is a paper representation of a portion of the official electronic record contained therein.

031840-847	Land Amc 31840	079981-994	Land Amc 79981
031856-863	"	131683	131683
031872-875	"	159967-968	159967
031884-887	"	305766-819	305766
031896-903	"	308466-549	308466
038690-696	Amc 38688	317120-263	317120
038708-751	"	317268-271	"
038767-770	"	317276-279	"
061004-005	Amc 61004	317284-287	"
062882-917	Amc 62882	317292-359	"
063176-211	Amc 63137	322631-634	322631
063227-228	"	362070-102	362070
063249-252	254 Amc 63137	364582-588	364582
		364595-603	"
		366982-987	366982
		397192-224	Amc 397192 + 397194

ENTERED INTO COMPUTER
 SEP 09 2009 **PS**

Exhibit A

County: Yavapai

State: AZ

BLM Serial #	Claim Name	Original Recording		Amended Recording		Location
		Recording #	Page #	Recording #	Page #	
AMC 031840	RS 129	1185	243			SEC34-T15N-R10W
AMC 031841	RS 130	1185	245			SEC34-T15N-R10W
AMC 031842	RS 131	1185	247			SEC34-T15N-R10W
AMC 031843	RS 132	1185	249			SEC34-T15N-R10W
AMC 031844	RS 133	1185	251			SEC34-T15N-R10W
AMC 031845	RS 134	1185	253			SEC34-T15N-R10W
AMC 031846	RS 135	1185	255			SEC34-T15N-R10W
AMC 031847	RS 136	1185	257			SEC34-T15N-R10W
AMC 031856	RS 145	1185	275			SEC34-T15N-R10W
AMC 031857	RS 146	1185	277			SEC34-T15N-R10W
AMC 031858	RS 147	1185	279			SEC34-T15N-R10W
AMC 031859	RS 148	1185	281			SEC34-T15N-R10W
AMC 031860	RS 149	1185	283			SEC34-T15N-R10W
AMC 031861	RS 150	1185	285			SEC34-T15N-R10W
AMC 031862	RS 151	1185	287			SEC34-T15N-R10W
AMC 031863	RS 152	1185	289			SEC34-T15N-R10W
AMC 031872	RS 165	1185	307			SEC34-T15N-R10W
AMC 031873	RS 166	1185	309			SEC34-T15N-R10W
AMC 031874	RS 167	1185	311			SEC34-T15N-R10W
AMC 031875	RS 168	1185	313			SEC34-T15N-R10W
AMC 031884	RS 181	1185	331			SEC34-T15N-R10W
AMC 031885	RS 182	1185	333			SEC34-T15N-R10W
AMC 031886	RS 183	1185	335			SEC34-T15N-R10W
AMC 031887	RS 184	1185	337			SEC34-T15N-R10W
AMC 031896	RS 197	1185	355			SEC34-T15N-R10W
AMC 031897	RS 198	1185	357			SEC34-T15N-R10W
AMC 031898	RS 199	1185	359			SEC34-T15N-R10W
AMC 031899	RS 200	1185	361			SEC34-T15N-R10W
AMC 031900	RS 213	1185	363			SEC34-T15N-R10W
AMC 031901	RS 214	1185	365			SEC34-T15N-R10W
AMC 031902	RS 215	1185	367			SEC34-T15N-R10W
AMC 031903	RS 216	1185	369			SEC34-T15N-R10W
AMC 038690	DEER NO. 3	580	730			SEC12-T14N-R10W
AMC 038691	DEER NO. 4	580	731			SEC12-T14N-R10W
AMC 038692	DEER NO. 5	580	732			SEC12-T14N-R10W
AMC 038693	DEER NO. 6	580	733			SEC12-T14N-R10W
AMC 038694	DEER NO. 7A	1202	282			SEC12-T14N-R10W
AMC 038695	DEER NO. 8A	1202	284			SEC12-T14N-R10W

Date: 8/6/2009

Page 1

38

RECEIVED
 PLM AZ STATE OFFICE
 2009 AUG 18 9:48
 BUREAU OF LAND MANAGEMENT, ARIZONA

Exhibit A

County: Yavapai

State: AZ

BLM Serial #	Claim Name	Original Recording		Amended Recording		Location
		Recording #	Page #	Recording #	Page #	
AMC 038696	DEER NO. 9	580	881			SEC12-T14N-R10W
AMC 038708	DEER # 21	669	962			SEC12-T14N-R10W
AMC 038709	DEER # 22	669	963			SEC12-T14N-R10W
AMC 038710	DEER # 23	669	964			SEC12-T14N-R10W
AMC 038711	DEER # 24	669	965			SEC12-T14N-R10W
AMC 038712	DEER # 25	669	966			SEC12-T14N-R10W
AMC 038713	DEER # 26	669	967			SEC12-T14N-R10W
AMC 038714	DEER # 27	669	968			SEC12-T14N-R10W
AMC 038715	DEER # 28	669	969			SEC13-T14N-R10W
AMC 038716	DEER # 29	669	970			SEC13-T14N-R10W
AMC 038717	DEER # 30	669	971			SEC12-T14N-R10W
AMC 038718	DEER # 31	669	972			SEC12-T14N-R10W
AMC 038719	DEER # 32	669	973			SEC12-T14N-R10W
AMC 038720	DEER # 33	669	974			SEC12-T14N-R10W
AMC 038721	DEER # 34	669	975			SEC13-T14N-R10W
AMC 038722	DEER # 35	669	976			SEC13-T14N-R10W
AMC 038723	DEER # 36	669	977			SEC13-T14N-R10W
AMC 038724	DEER # 37	669	978			SEC13-T14N-R10W
AMC 038725	DEER # 38	669	979			SEC12-T14N-R10W
AMC 038726	DEER # 39	669	980			SEC12-T14N-R10W
AMC 038727	DEER # 40	669	981			SEC12-T14N-R10W
AMC 038728	DEER # 41	669	982			SEC12-T14N-R10W
AMC 038729	DEER # 42	669	983			SEC13-T14N-R10W
AMC 038730	DEER # 43	669	984			SEC13-T14N-R10W
AMC 038731	DEER # 44	669	985			SEC13-T14N-R10W
AMC 038732	DEER # 45	669	986			SEC13-T14N-R10W
AMC 038733	DEER # 46	669	987			SEC13-T14N-R10W
AMC 038734	DEER # 47	669	988			SEC13-T14N-R10W
AMC 038735	DEER # 48	669	989			SEC11-T14N-R10W
AMC 038736	DEER # 49	669	990			SEC11-T14N-R10W
AMC 038737	DEER # 50	669	991			SEC14-T14N-R10W
AMC 038738	DEER # 51	669	992			SEC14-T14N-R10W
AMC 038739	DEER # 52	669	993			SEC14-T14N-R10W
AMC 038740	DEER # 53 (RELOCATION)	695	390			SEC13-T14N-R10W
AMC 038741	DEER # 54	669	995			SEC14-T14N-R10W
AMC 038742	DEER # 55	669	996			SEC14-T14N-R10W
AMC 038743	DEER # 56	669	997			SEC14-T14N-R10W
AMC 038744	DEER # 57	669	998			SEC14-T14N-R10W

Date: 8/6/2009

Page 2

384

RECEIVED
YAVAPAI STATE OFFICE
2009 AUG 18 9 48
PHOENIX ARIZONA

Exhibit A

County: Yavapai

State: AZ

BLM Serial#	Claim Name	Original Recording		Amended Recording		Location
		Recording #	Page #	Recording #	Page #	
AMC 038745	DEER # 58	669	999			SEC14-T14N-R10W
AMC 038746	DEER # 59	670	001			SEC14-T14N-R10W
AMC 038747	DEER # 60 (RELOCATION)	695	391			SEC14-T14N-R10W
AMC 038748	DEER # 61	670	003			SEC14-T14N-R10W
AMC 038749	DEER # 62	670	004			SEC14-T14N-R10W
AMC 038750	DEER # 63	670	005			SEC14-T14N-R10W
AMC 038751	DEER # 64	670	006			SEC14-T14N-R10W
AMC 038767	DEER # 81	938	474			SEC12-T14N-R10W
AMC 038768	DEER # 82	938	475			SEC12-T14N-R10W
AMC 038769	DEER # 83	938	476			SEC12-T14N-R10W
AMC 038770	DEER # 84	938	477			SEC12-T14N-R10W
AMC 061004	BONANZA	156	243	1385	655	SEC07-T14N-R09W
AMC 061005	POLARIS	156	247	4214	514	SEC08-T14N-R09W
AMC 062882	KEYNOTE	108	189			SEC20-T14N-R09W
AMC 062883	MOON ANCHOR	076	374			SEC19-T14N-R09W
AMC 062884	BIRD EYE	076	375			SEC19-T14N-R09W
AMC 062885	LONGVIEW	050	191	071	025	SEC30-T14N-R09W
AMC 062886	NINO	017	007			SEC19-T14N-R09W
AMC 062887	QUEEN EXTENSION #1	004	538			SEC20-T14N-R09W
AMC 062888	BRUCE #1	608	348			SEC19-T14N-R09W
AMC 062889	BRUCE #3	608	350			SEC19-T14N-R09W
AMC 062890	R & R #2	608	345			SEC18-T14N-R09W
AMC 062891	JOS #5	576	129			SEC19-T14N-R09W
AMC 062892	JOS #6	576	130			SEC19-T14N-R09W
AMC 062893	CYPRUS NO 1	005	483	025	589	SEC20-T14N-R09W
AMC 062894	CYPRUS NO 2	005	484	025	590	SEC20-T14N-R09W
AMC 062895	CYPRUS NO 3	005	485	025	591	SEC20-T14N-R09W
AMC 062896	CYPRUS NO. 4	013	022	049	525	SEC20-T14N-R09W
AMC 062897	CYPRUS NO. 5	013	023	049	526	SEC17-T14N-R09W
AMC 062898	CYPRUS NO 6	013	024	049	527	SEC20-T14N-R09W
AMC 062899	CYPRUS #7	049	528			SEC19-T14N-R09W
AMC 062900	CYPRUS #8	049	529			SEC19-T14N-R09W
AMC 062901	CYPRUS #9	049	530			SEC19-T14N-R09W
AMC 062902	CYPRUS #10	049	531			SEC19-T14N-R09W
AMC 062903	CYPRUS #11	049	532			SEC19-T14N-R09W
AMC 062904	CYPRUS #12	049	533			SEC19-T14N-R09W
AMC 062905	CYPRUS #13	049	534			SEC19-T14N-R09W

Date: 8/6/2009

Page 3

2009 AUG 18 A 9:48

RECEIVED
BLM AZ STATE OFFICE

37 ct

Exhibit A

County: Yavapai

State: AZ

BLM Serial #	Claim Name	Original Recording		Amended Recording		Location
		Recording #	Page #	Recording #	Page #	
AMC 062906	CYPRUS # 14	071	024			SEC20-T14N-R09W
AMC 062907	CYPRUS #15	162	190			SEC18-T14N-R09W
AMC 062908	L. & W.	015	227			SEC19-T14N-R09W
AMC 062909	L. & W. NO. 3	015	230			SEC19-T14N-R09W
AMC 062910	L. & W. NO. 4	015	231			SEC19-T14N-R09W
AMC 062911	L. & W. NO. 5	015	232			SEC19-T14N-R09W
AMC 062912	BETA NO. 1	013	546			SEC19-T14N-R09W
AMC 062913	BETA NO. 2	013	547	025	588	SEC19-T14N-R09W
AMC 062914	BETA NO. 3	013	548			SEC19-T14N-R09W
AMC 062915	PLYMOUTH	131	046			SEC17-T14N-R09W
AMC 062916	PLYMOUTH EXTENSION	156	246			SEC20-T14N-R09W
AMC 062917	VALENCIA	156	248			SEC17-T14N-R09W
AMC 063176	OCTAROON	144	367			SEC14-T14N-R10W
AMC 063177	OCTAROON NO. 1	144	368			SEC14-T14N-R10W
AMC 063178	RED MT. COPPER NO 1	358	215			SEC14-T14N-R10W
AMC 063179	RED MT. COPPER NO 2	358	216			SEC14-T14N-R10W
AMC 063180	RED MT. COPPER NO 3	358	217			SEC14-T14N-R10W
AMC 063181	RED MT. COPPER NO 4	358	218			SEC14-T14N-R10W
AMC 063182	RED MT. COPPER NO 5	358	219			SEC14-T14N-R10W
AMC 063183	RED MT. COPPER NO 6	358	220			SEC14-T14N-R10W
AMC 063184	RED MT. COPPER NO 7	358	221			SEC14-T14N-R10W
AMC 063185	RED MT. COPPER NO 8	358	222			SEC14-T14N-R10W
AMC 063186	RED MT. COPPER NO 9	358	223			SEC23-T14N-R10W
AMC 063187	COPPER-RIDGE NO 1	358	206			SEC14-T14N-R10W
AMC 063188	COPPER-RIDGE NO 2	358	207			SEC15-T14N-R10W
AMC 063189	COPPER-RIDGE NO 3	358	208			SEC15-T14N-R10W
AMC 063190	COPPER RIDGE NO 4	358	209			SEC14-T14N-R10W
AMC 063191	COPPER RIDGE NO 5	358	210			SEC15-T14N-R10W
AMC 063192	COPPER RIDGE NO 6	358	211			SEC22-T14N-R10W
AMC 063193	COPPER RIDGE NO 7	358	212			SEC22-T14N-R10W
AMC 063194	COPPER RIDGE NO 8	358	213			SEC22-T14N-R10W
AMC 063195	COPPER RIDGE NO 9	358	214			SEC22-T14N-R10W
AMC 063196	ISO #1	583	346			SEC14-T14N-R10W

Date: 8/6/2009

Page 4

2009 AUG 18 9:48

RECEIVED
BLM AZ STATE OFFICE

394

Exhibit A

County: Yavapai

State: AZ

BLM Serial #	Claim Name	Original Recording		Amended Recording		Location
		Recording #	Page #	Recording #	Page #	
AMC 063197	ISO #2	563	347			SEC15-T14N-R10W
AMC 063198	ISO #3	563	348			SEC15-T14N-R10W
AMC 063199	ISO #4	563	349			SEC15-T14N-R10W
AMC 063200	ISO #5	563	350			SEC15-T14N-R10W
AMC 063201	ISO #6	563	351			SEC15-T14N-R10W
AMC 063202	ISO #7	563	352			SEC23-T14N-R10W
AMC 063203	ISO #8	563	353			SEC23-T14N-R10W
AMC 063204	ISO #9	563	354			SEC23-T14N-R10W
AMC 063205	ISO #10	563	355			SEC22-T14N-R10W
AMC 063206	ISO #11	563	356			SEC22-T14N-R10W
AMC 063207	ISO #12	563	357			SEC22-T14N-R10W
AMC 063208	ISO #13	563	358			SEC15-T14N-R10W
AMC 063209	ISO #14	563	359			SEC22-T14N-R10W
AMC 063210	ISO #15	568	502			SEC15-T14N-R10W
AMC 063211	ISO #16	568	503			SEC15-T14N-R10W
AMC 063227	JLM 10	1230	885	4214	516	SEC08-T14N-R09W
AMC 063228	JLM 11	1230	887			SEC08-T14N-R09W
AMC 063249	CY-8(A)	905	230	4680	531	SEC08-T14N-R09W
AMC 063250	CY-7	905	231			SEC08-T14N-R09W
AMC 063251	CY-8(A)	905	232	4680	534	SEC08-T14N-R09W
AMC 063252	CY-9(A)	905	233	4680	532	SEC08-T14N-R09W
AMC 063254	CY-11(A)	905	235	4680	533	SEC08-T14N-R09W
AMC 079981	R & R #1	608	344			SEC19-T14N-R09W
AMC 079982	R & R #3	608	346			SEC18-T14N-R09W
AMC 079983	R & R #4	608	347			SEC19-T14N-R09W
AMC 079984	BRUCE #2	608	349			SEC19-T14N-R09W
AMC 079985	JOS #1	576	125			SEC19-T14N-R09W
AMC 079986	JOS #2	576	126			SEC19-T14N-R09W
AMC 079987	JOS #3	576	127	761	181	SEC19-T14N-R09W
AMC 079988	JOS #4	576	128			SEC19-T14N-R09W
AMC 079989	COMBINE NO. 2	511	463			SEC18-T14N-R09W
AMC 079990	L. & W. NO. 1	015	228			SEC19-T14N-R09W
AMC 079991	L. & W. NO. 2	015	229			SEC19-T14N-R09W
AMC 079992	L. & W. NO. 6	015	233			SEC19-T14N-R09W
AMC 079993	L. & W. FRACTION	015	226	761	182	SEC19-T14N-R09W
AMC 079994	POSSIBILITIES NO. 1	015	225			SEC19-T14N-R09W
AMC 131683	PONDEROSA	1385	650	4214	515	SEC07-T14N-R09W
AMC 159967	BM 1	444	332			SEC26-T15N-R10W

Date: 8/6/2009

2009 AUG 18 9:48

Page 5

RECEIVED
PLM AZ STATE OFFICE

380x

Exhibit A

County: Yavapai

State: AZ

BLM Serial #	Claim Name	Original Recording		Amended Recording		Location
		Recording #	Page #	Recording #	Page #	
AMC 159968	BM 2	1441	334			SEC26-T15N-R10W
AMC 305766	BEV 1	2265	277			SEC09-T14N-R09W
AMC 305767	BEV 2	2265	279			SEC09-T14N-R09W
AMC 305768	BEV 3	2265	281			SEC09-T14N-R09W
AMC 305769	BEV 4	2265	283			SEC09-T14N-R09W
AMC 305770	BEV 5	2265	285			SEC09-T14N-R09W
AMC 305771	BEV 6	2265	287			SEC09-T14N-R09W
AMC 305772	BEV 7	2265	289			SEC09-T14N-R09W
AMC 305773	BEV 8	2265	291			SEC09-T14N-R09W
AMC 305774	BEV 9	2265	293			SEC09-T14N-R09W
AMC 305775	BEV 10	2265	295			SEC09-T14N-R09W
AMC 305776	BEV 11	2265	297			SEC09-T14N-R09W
AMC 305777	BEV 12	2265	299			SEC09-T14N-R09W
AMC 305778	BEV 13	2265	301			SEC09-T14N-R09W
AMC 305779	BEV 14	2265	303			SEC09-T14N-R09W
AMC 305780	BEV 15	2265	305			SEC09-T14N-R09W
AMC 305781	BEV 16	2265	307			SEC09-T14N-R09W
AMC 305782	BEV 17	2265	309			SEC09-T14N-R09W
AMC 305783	BEV 18	2265	311			SEC09-T14N-R09W
AMC 305784	BEV 19	2265	313			SEC09-T14N-R09W
AMC 305785	BEV 20	2265	315			SEC09-T14N-R09W
AMC 305786	BEV 21	2265	317			SEC09-T14N-R09W
AMC 305787	BEV 22	2265	319			SEC09-T14N-R09W
AMC 305788	BEV 23	2265	321			SEC09-T14N-R09W
AMC 305789	BEV 24	2265	323			SEC09-T14N-R09W
AMC 305790	BEV 25	2265	325			SEC09-T14N-R09W
AMC 305791	BEV 26	2265	327			SEC09-T14N-R09W
AMC 305792	BEV 27	2265	329			SEC09-T14N-R09W
AMC 305793	BEV 28	2265	331			SEC09-T14N-R09W
AMC 305794	BEV 29	2265	333			SEC09-T14N-R09W
AMC 305795	BEV 30	2265	335			SEC09-T14N-R09W
AMC 305796	BEV 31	2265	337			SEC09-T14N-R09W
AMC 305797	BEV 32	2265	339			SEC09-T14N-R09W
AMC 305798	BEV 33	2265	341			SEC09-T14N-R09W
AMC 305799	BEV 34	2265	343			SEC09-T14N-R09W
AMC 305800	BEV 35	2265	345			SEC09-T14N-R09W
AMC 305801	BEV 36	2265	347			SEC09-T14N-R09W
AMC 305802	BEV 37	2265	349			SEC09-T14N-R09W

Date: 8/6/2009

Page 6

RECEIVED

RECEIVED
BLM AZ STATE OFFICE

2009 AUG 18 9:48

38

Exhibit A

County: Yavapai

State: AZ

BLM Serial #	Claim Name	Original Recording		Amended Recording		Location
		Recording #	Page #	Recording #	Page #	
AMC 305803	BEV 38	2265	351			SEC09-T14N-R09W
AMC 305804	BEV 39	2265	353			SEC09-T14N-R09W
AMC 305805	BEV 40	2265	355			SEC09-T14N-R09W
AMC 305806	BEV 41	2265	357			SEC09-T14N-R09W
AMC 305807	BEV 42	2265	359			SEC09-T14N-R09W
AMC 305808	BEV 43	2265	361			SEC09-T14N-R09W
AMC 305809	BEV 44	2265	363			SEC09-T14N-R09W
AMC 305810	BEV 45	2265	365			SEC09-T14N-R09W
AMC 305811	BEV 46	2265	367			SEC09-T14N-R09W
AMC 305812	BEV 47	2265	369			SEC09-T14N-R09W
AMC 305813	BEV 48	2265	371			SEC09-T14N-R09W
AMC 305814	BEV 49	2265	373			SEC09-T14N-R09W
AMC 305815	BEV 50	2265	375			SEC09-T14N-R09W
AMC 305816	BEV 51	2265	377			SEC09-T14N-R09W
AMC 305817	BEV 52	2265	379			SEC09-T14N-R09W
AMC 305818	BEV 53	2265	381			SEC09-T14N-R09W
AMC 305819	BEV 54	2265	383			SEC09-T14N-R09W
AMC 308466	FSM #1	2297	161			SEC20-T14N-R09W
AMC 308467	FSM #2	2297	163			SEC20-T14N-R09W
AMC 308468	FSM #3	2297	165			SEC20-T14N-R09W
AMC 308469	FSM #4	2297	167			SEC20-T14N-R09W
AMC 308470	FSM #5	2297	169			SEC20-T14N-R09W
AMC 308471	FSM #6	2297	171			SEC20-T14N-R09W
AMC 308472	FSM #7	2297	173			SEC20-T14N-R09W
AMC 308473	JWH #1	2297	105			SEC07-T14N-R09W
AMC 308474	JWH #2	2297	107			SEC07-T14N-R09W
AMC 308475	JWH #3	2297	109			SEC07-T14N-R09W
AMC 308476	JWH #4	2297	111			SEC07-T14N-R09W
AMC 308477	JWH #5	2297	113			SEC07-T14N-R09W
AMC 308478	JWH #6	2297	115			SEC07-T14N-R09W
AMC 308479	JWH #7	2297	117			SEC07-T14N-R09W
AMC 308480	JWH #8	2297	119			SEC07-T14N-R09W
AMC 308481	JWH #9	2297	121			SEC07-T14N-R09W
AMC 308482	JWH #10	2297	123			SEC07-T14N-R09W
AMC 308483	JWH #11	2297	125			SEC07-T14N-R09W
AMC 308484	JWH #12	2297	127			SEC07-T14N-R09W
AMC 308485	JWH #13	2297	129			SEC07-T14N-R09W
AMC 308486	JWH #14	2297	131			SEC07-T14N-R09W

Date: 8/6/2009

Page 7

PHOENIX, ARIZONA

2009 AUG 18 A 9:48

RECEIVED
BLM AZ STATE OFFICE

38 ct

Exhibit A

County: Yavapai

State: AZ

BLM Serial #	Claim Name	Original Recording		Amended Recording		Location
		Recording #	Page #	Recording #	Page #	
AMC 308487	JWH #15	2297	133			SEC07-T14N-R09W
AMC 308488	JWH #16	2297	135			SEC07-T14N-R09W
AMC 308489	JWH #17	2297	137			SEC07-T14N-R09W
AMC 308490	JWH #18	2297	139			SEC07-T14N-R09W
AMC 308491	JWH #19	2297	141			SEC07-T14N-R09W
AMC 308492	JWH #20	2297	143			SEC07-T14N-R09W
AMC 308493	JWH #21	2297	145			SEC18-T14N-R09W
AMC 308494	JWH #22	2297	147			SEC18-T14N-R09W
AMC 308495	JWH #23	2297	149			SEC18-T14N-R09W
AMC 308496	JWH #24	2297	151			SEC18-T14N-R09W
AMC 308497	JWH #25	2297	153			SEC18-T14N-R09W
AMC 308498	JWH #26	2297	155			SEC18-T14N-R09W
AMC 308499	JWH #27	2297	157			SEC18-T14N-R09W
AMC 308500	JWH #28	2297	159			SEC18-T14N-R09W
AMC 308501	JWH #29	2298	320			SEC13-T14N-R10W
AMC 308502	JWH #30	2298	322			SEC13-T14N-R10W
AMC 308503	JWH #31	2298	324			SEC18-T14N-R09W
AMC 308504	JWH #32	2298	326			SEC18-T14N-R09W
AMC 308505	JWH #33	2298	328			SEC18-T14N-R09W
AMC 308506	JWH #34	2298	330			SEC18-T14N-R09W
AMC 308507	JWH #35	2298	332			SEC18-T14N-R09W
AMC 308508	JWH #36	2298	334			SEC18-T14N-R09W
AMC 308509	JWH #37	2298	336			SEC18-T14N-R09W
AMC 308510	JWH #38	2298	338			SEC13-T14N-R10W
AMC 308511	JWH #39	2298	340			SEC13-T14N-R10W
AMC 308512	JWH #40	2298	342			SEC13-T14N-R10W
AMC 308513	JWH #41	2298	344			SEC18-T14N-R09W
AMC 308514	JWH #42	2298	346			SEC18-T14N-R09W
AMC 308515	JWH #43	2298	348			SEC18-T14N-R09W
AMC 308516	JWH #44	2298	350			SEC18-T14N-R09W
AMC 308517	JWH #45	2298	352			SEC18-T14N-R09W
AMC 308518	JWH #46	2298	354			SEC18-T14N-R09W
AMC 308519	JWH #47	2298	356			SEC18-T14N-R09W
AMC 308520	JWH #48	2298	358			SEC18-T14N-R09W
AMC 308521	JWH #49	2298	360			SEC13-T14N-R10W
AMC 308522	JWH #50	2298	362			SEC13-T14N-R10W
AMC 308523	JWH #51	2298	364			SEC18-T14N-R09W
AMC 308524	JWH #52	2298	366			SEC18-T14N-R09W

Date: 8/6/2009

Page 8

RECEIVED
YAVAPAI COUNTY ARIZONA

2009 AUG 18 9 48

RECEIVED
YAVAPAI STATE OFFICE

38 ct

Exhibit A

County: Yavapai

State: AZ

BLM Serial #	Claim Name	Original Recording		Amended Recording		Location
		Recording #	Page #	Recording #	Page #	
AMC 308525	JWH #53	2298	368			SEC18-T14N-R09W
AMC 308526	JWH #54	2298	370			SEC18-T14N-R09W
AMC 308527	JWH #55	2298	372			SEC18-T14N-R09W
AMC 308528	JWH #56	2298	374			SEC18-T14N-R09W
AMC 308529	JWH #57	2298	376			SEC18-T14N-R09W
AMC 308530	JWH #58	2298	378			SEC18-T14N-R09W
AMC 308531	JWH #59	2298	380			SEC18-T14N-R09W
AMC 308532	JWH #60	2298	382			SEC19-T14N-R09W
AMC 308533	JWH #61	2298	384			SEC19-T14N-R09W
AMC 308534	JWH #62	2298	386			SEC19-T14N-R09W
AMC 308535	JWH #63	2298	388			SEC19-T14N-R09W
AMC 308536	JWH #64	2298	390			SEC19-T14N-R09W
AMC 308537	JWH #65	2298	392			SEC19-T14N-R09W
AMC 308538	JWH #66	2298	394			SEC19-T14N-R09W
AMC 308539	JWH #67	2298	396			SEC19-T14N-R09W
AMC 308540	JWH #68	2298	398			SEC19-T14N-R09W
AMC 308541	JWH #69	2298	400			SEC24-T14N-R10W
AMC 308542	JWH #70	2298	402			SEC24-T14N-R10W
AMC 308543	JWH #71	2298	404			SEC24-T14N-R10W
AMC 308544	JWH #72	2298	406			SEC24-T14N-R10W
AMC 308545	JWH #73	2298	408			SEC24-T14N-R10W
AMC 308546	JWH #74	2298	410			SEC24-T14N-R10W
AMC 308547	JWH #75	2298	412			SEC24-T14N-R10W
AMC 308548	JWH #76	2298	414			SEC24-T14N-R10W
AMC 308549	JWH #77	2298	416			SEC24-T14N-R10W
AMC 317120	LAW 1	2407	887			SEC28-T15N-R10W
AMC 317121	LAW 2	2407	889			SEC28-T15N-R10W
AMC 317122	LAW 3	2407	891			SEC28-T15N-R10W
AMC 317123	LAW 4	2407	893			SEC28-T15N-R10W
AMC 317124	LAW 5	2407	895			SEC33-T15N-R10W
AMC 317125	LAW 6	2407	897			SEC33-T15N-R10W
AMC 317126	LAW 7	2407	899			SEC33-T15N-R10W
AMC 317127	LAW 8	2407	901			SEC33-T15N-R10W
AMC 317128	LAW 9	2407	903			SEC33-T15N-R10W
AMC 317129	LAW 10	2407	905			SEC33-T15N-R10W
AMC 317130	LAW 11	2407	907			SEC33-T15N-R10W
AMC 317131	LAW 12	2407	909			SEC33-T15N-R10W
AMC 317132	LAW 13	2407	911			SEC28-T15N-R10W

Date: 8/6/2009

Page 9

RECEIVED

2009 AUG 18 9:48

RECEIVED
PLM AZ STATE OFFICE

38

Exhibit A

County: Yavapai

State: AZ

BLM Serial #	Claim Name	Original Recording		Amended Recording		Location
		Recording #	Page #	Recording #	Page #	
AMC 317133	LAW 14	2407	913			SEC28-T15N-R10W
AMC 317134	LAW 15	2407	915			SEC28-T15N-R10W
AMC 317135	LAW 16	2407	917			SEC28-T15N-R10W
AMC 317136	LAW 17	2407	919			SEC33-T15N-R10W
AMC 317137	LAW 18	2407	921			SEC33-T15N-R10W
AMC 317138	LAW 19	2407	923			SEC33-T15N-R10W
AMC 317139	LAW 20	2407	925			SEC33-T15N-R10W
AMC 317140	LAW 21	2407	927			SEC33-T15N-R10W
AMC 317141	LAW 22	2407	929			SEC33-T15N-R10W
AMC 317142	LAW 23	2407	931			SEC33-T15N-R10W
AMC 317143	LAW 24	2407	933			SEC33-T15N-R10W
AMC 317144	LAW 25	2407	934			SEC28-T15N-R10W
AMC 317145	LAW 26	2407	936			SEC28-T15N-R10W
AMC 317146	LAW 27	2407	938			SEC28-T15N-R10W
AMC 317147	LAW 28	2407	940			SEC28-T15N-R10W
AMC 317148	LAW 29	2407	942			SEC28-T15N-R10W
AMC 317149	LAW 30	2407	943			SEC28-T15N-R10W
AMC 317150	LAW 31	2407	945			SEC28-T15N-R10W
AMC 317151	LAW 32	2407	947			SEC28-T15N-R10W
AMC 317152	LAW 33	2407	949			SEC33-T15N-R10W
AMC 317153	LAW 34	2407	951			SEC33-T15N-R10W
AMC 317154	LAW 35	2407	953			SEC33-T15N-R10W
AMC 317155	LAW 36	2407	955			SEC33-T15N-R10W
AMC 317156	LAW 37	2407	957			SEC33-T15N-R10W
AMC 317157	LAW 38	2407	959			SEC33-T15N-R10W
AMC 317158	LAW 39	2407	961			SEC33-T15N-R10W
AMC 317159	LAW 40	2407	963			SEC33-T15N-R10W
AMC 317160	LAW 41	2407	965			SEC28-T15N-R10W
AMC 317161	LAW 42	2407	967			SEC28-T15N-R10W
AMC 317162	LAW 43	2407	969			SEC28-T15N-R10W
AMC 317163	LAW 44	2407	971			SEC28-T15N-R10W
AMC 317164	LAW 45	2407	973			SEC28-T15N-R10W
AMC 317165	LAW 46	2407	975			SEC28-T15N-R10W
AMC 317166	LAW 47	2407	977			SEC28-T15N-R10W
AMC 317167	LAW 48	2407	979			SEC28-T15N-R10W
AMC 317168	LAW 49	2407	981			SEC33-T15N-R10W
AMC 317169	LAW 50	2407	983			SEC33-T15N-R10W
AMC 317170	LAW 51	2407	985			SEC33-T15N-R10W

Date: 8/6/2009

Page 10

ARIZONA

2009 AUG 18 9:48

RECEIVED
BLM AZ STATE OFFICE

38

Exhibit A

County: Yavapai

State: AZ

BLM Serial #	Claim Name	Original Recording		Amended Recording		Location
		Recording #	Page #	Recording #	Page #	
AMC 317171	LAW 52	2407	987			SEC33-T15N-R10W
AMC 317172	LAW 53	2407	989			SEC33-T15N-R10W
AMC 317173	LAW 54	2407	991			SEC33-T15N-R10W
AMC 317174	LAW 55	2407	993			SEC33-T15N-R10W
AMC 317175	LAW 56	2407	995			SEC33-T15N-R10W
AMC 317176	LAW 57	2407	997			SEC28-T15N-R10W
AMC 317177	LAW 58	2407	999			SEC28-T15N-R10W
AMC 317178	LAW 59	2408	1			SEC28-T15N-R10W
AMC 317179	LAW 60	2408	3			SEC28-T15N-R10W
AMC 317180	LAW 61	2408	5			SEC28-T15N-R10W
AMC 317181	LAW 62	2408	7			SEC28-T15N-R10W
AMC 317182	LAW 63	2408	9			SEC28-T15N-R10W
AMC 317183	LAW 64	2408	11			SEC28-T15N-R10W
AMC 317184	LAW 65	2408	13			SEC33-T15N-R10W
AMC 317185	LAW 66	2408	15			SEC33-T15N-R10W
AMC 317186	LAW 67	2408	17			SEC33-T15N-R10W
AMC 317187	LAW 68	2408	19			SEC33-T15N-R10W
AMC 317188	LAW 69	2408	21			SEC33-T15N-R10W
AMC 317189	LAW 70	2408	23			SEC33-T15N-R10W
AMC 317190	LAW 71	2408	25			SEC33-T15N-R10W
AMC 317191	LAW 72	2408	27			SEC33-T15N-R10W
AMC 317192	LAW 73	2408	29			SEC28-T15N-R10W
AMC 317193	LAW 74	2408	31			SEC28-T15N-R10W
AMC 317194	LAW 75	2408	33			SEC28-T15N-R10W
AMC 317195	LAW 76	2408	35			SEC28-T15N-R10W
AMC 317196	LAW 77	2408	37			SEC28-T15N-R10W
AMC 317197	LAW 78	2408	39			SEC28-T15N-R10W
AMC 317198	LAW 79	2408	41			SEC28-T15N-R10W
AMC 317199	LAW 80	2408	43			SEC28-T15N-R10W
AMC 317200	LAW 81	2408	45			SEC33-T15N-R10W
AMC 317201	LAW 82	2408	47			SEC33-T15N-R10W
AMC 317202	LAW 83	2408	49			SEC33-T15N-R10W
AMC 317203	LAW 84	2408	51			SEC33-T15N-R10W
AMC 317204	LAW 85	2408	53			SEC33-T15N-R10W
AMC 317205	LAW 86	2408	55			SEC33-T15N-R10W
AMC 317206	LAW 87	2408	57			SEC33-T15N-R10W
AMC 317207	LAW 88	2408	59			SEC33-T15N-R10W
AMC 317208	LAW 89	2408	61			SEC28-T15N-R10W

Date: 8/6/2009

Page 11

2009 AUG 18 9 48

RECEIVED
BLM AZ STATE OFFICE

38 ct

Exhibit A

County: Yavapai

State: AZ

BLM Serial #	Claim Name	Original Recording		Amended Recording		Location
		Recording #	Page #	Recording #	Page #	
AMC 317209	LAW 90	2408	63			SEC28-T15N-R10W
AMC 317210	LAW 91	2408	65			SEC28-T15N-R10W
AMC 317211	LAW 92	2408	67			SEC28-T15N-R10W
AMC 317212	LAW 93	2408	69			SEC28-T15N-R10W
AMC 317213	LAW 94	2408	71			SEC28-T15N-R10W
AMC 317214	LAW 95	2408	73			SEC28-T15N-R10W
AMC 317215	LAW 96	2408	75			SEC28-T15N-R10W
AMC 317216	LAW 97	2408	77			SEC33-T15N-R10W
AMC 317217	LAW 98	2408	79			SEC33-T15N-R10W
AMC 317218	LAW 99	2408	81			SEC33-T15N-R10W
AMC 317219	LAW 100	2408	83			SEC33-T15N-R10W
AMC 317220	LAW 101	2408	85			SEC33-T15N-R10W
AMC 317221	LAW 102	2408	87			SEC33-T15N-R10W
AMC 317222	LAW 103	2408	89			SEC33-T15N-R10W
AMC 317223	LAW 104	2408	91			SEC33-T15N-R10W
AMC 317224	LAW 105	2408	93			SEC28-T15N-R10W
AMC 317225	LAW 106	2408	95			SEC28-T15N-R10W
AMC 317226	LAW 107	2408	97			SEC28-T15N-R10W
AMC 317227	LAW 108	2408	99			SEC28-T15N-R10W
AMC 317228	LAW 109	2408	101			SEC28-T15N-R10W
AMC 317229	LAW 110	2408	103			SEC28-T15N-R10W
AMC 317230	LAW 111	2408	105			SEC28-T15N-R10W
AMC 317231	LAW 112	2408	107			SEC28-T15N-R10W
AMC 317232	LAW 113	2408	109			SEC33-T15N-R10W
AMC 317233	LAW 114	2408	111			SEC33-T15N-R10W
AMC 317234	LAW 115	2408	113			SEC33-T15N-R10W
AMC 317235	LAW 116	2408	115			SEC33-T15N-R10W
AMC 317236	LAW 117	2408	117			SEC33-T15N-R10W
AMC 317237	LAW 118	2408	119			SEC33-T15N-R10W
AMC 317238	LAW 119	2408	121			SEC33-T15N-R10W
AMC 317239	LAW 120	2408	123			SEC33-T15N-R10W
AMC 317240	LAW 121	2408	125			SEC27-T15N-R10W
AMC 317241	LAW 122	2408	127			SEC27-T15N-R10W
AMC 317242	LAW 123	2408	129			SEC27-T15N-R10W
AMC 317243	LAW 124	2408	131			SEC27-T15N-R10W
AMC 317244	LAW 125	2408	133			SEC27-T15N-R10W
AMC 317245	LAW 126	2408	135			SEC27-T15N-R10W
AMC 317246	LAW 127	2408	137			SEC27-T15N-R10W

Date: 8/6/2009

Page 12

RECEIVED
 BLM AZ STATE OFFICE
 2009 AUG 18 A 9:48
 PHOENIX, ARIZONA

38

Exhibit A

County: Yavapai

State: AZ

BLM Serial #	Claim Name	Original Recording		Amended Recording		Location
		Recording #	Page #	Recording #	Page #	
AMC 317247	LAW 128	2408	139			SEC27-T15N-R10W
AMC 317248	LAW 129	2408	141			SEC34-T15N-R10W
AMC 317249	LAW 130	2408	143			SEC34-T15N-R10W
AMC 317250	LAW 131	2408	145			SEC34-T15N-R10W
AMC 317251	LAW 132	2408	147			SEC34-T15N-R10W
AMC 317252	LAW 133	2408	149			SEC34-T15N-R10W
AMC 317253	LAW 134	2408	151			SEC34-T15N-R10W
AMC 317254	LAW 135	2408	153			SEC34-T15N-R10W
AMC 317255	LAW 136	2408	155			SEC34-T15N-R10W
AMC 317256	LAW 137	2408	157			SEC34-T15N-R10W
AMC 317257	LAW 138	2408	159			SEC34-T15N-R10W
AMC 317258	LAW 139	2408	161			SEC34-T15N-R10W
AMC 317259	LAW 140	2408	163			SEC34-T15N-R10W
AMC 317260	LAW 141	2408	165			SEC34-T15N-R10W
AMC 317261	LAW 142	2408	167			SEC34-T15N-R10W
AMC 317262	LAW 143	2408	169			SEC34-T15N-R10W
AMC 317263	LAW 144	2408	171			SEC34-T15N-R10W
AMC 317268	LAW 149	2408	181			SEC34-T15N-R10W
AMC 317269	LAW 150	2408	183			SEC34-T15N-R10W
AMC 317270	LAW 151	2408	185			SEC34-T15N-R10W
AMC 317271	LAW 152	2408	187			SEC34-T15N-R10W
AMC 317276	LAW 157	2408	197			SEC34-T15N-R10W
AMC 317277	LAW 158	2408	199			SEC34-T15N-R10W
AMC 317278	LAW 159	2408	201			SEC34-T15N-R10W
AMC 317279	LAW 160	2408	203			SEC34-T15N-R10W
AMC 317284	LAW 165	2408	213			SEC35-T15N-R10W
AMC 317285	LAW 166	2408	215			SEC35-T15N-R10W
AMC 317286	LAW 167	2408	217			SEC35-T15N-R10W
AMC 317287	LAW 168	2408	219			SEC35-T15N-R10W
AMC 317292	LAW 173	2408	229			SEC35-T15N-R10W
AMC 317293	LAW 174	2408	231			SEC35-T15N-R10W
AMC 317294	LAW 175	2408	233			SEC35-T15N-R10W
AMC 317295	LAW 176	2408	235			SEC35-T15N-R10W
AMC 317296	LAW 177	2408	237			SEC35-T15N-R10W
AMC 317297	LAW 178	2408	239			SEC35-T15N-R10W
AMC 317298	LAW 179	2408	241			SEC35-T15N-R10W
AMC 317299	LAW 180	2408	243			SEC35-T15N-R10W
AMC 317300	LAW 181	2408	245			SEC35-T15N-R10W

Date: 8/6/2009

Page 13

RECEIVED
 BLM AZ STATE OFFICE
 2009 AUG 18 A 9:48
 PHOENIX, ARIZONA

38 ct

Exhibit A

County: Yavapai

State: AZ

BLM Serial #	Claim Name	Original Recording		Amended Recording		Location
		Recording #	Page #	Recording #	Page #	
AMC 317301	LAW 182	2408	247			SEC35-T15N-R10W
AMC 317302	LAW 183	2408	249			SEC35-T15N-R10W
AMC 317303	LAW 184	2408	251			SEC35-T15N-R10W
AMC 317304	LAW 185	2408	253			SEC35-T15N-R10W
AMC 317305	LAW 186	2408	255			SEC35-T15N-R10W
AMC 317306	LAW 187	2408	257			SEC35-T15N-R10W
AMC 317307	LAW 188	2408	259			SEC35-T15N-R10W
AMC 317308	LAW 189	2408	261			SEC35-T15N-R10W
AMC 317309	LAW 190	2408	263			SEC35-T15N-R10W
AMC 317310	LAW 191	2408	265			SEC35-T15N-R10W
AMC 317311	LAW 192	2408	267			SEC35-T15N-R10W
AMC 317312	LAW 193	2408	269			SEC26-T15N-R10W
AMC 317313	LAW 194	2408	271			SEC26-T15N-R10W
AMC 317314	LAW 195	2408	273			SEC26-T15N-R10W
AMC 317315	LAW 196	2408	275			SEC26-T15N-R10W
AMC 317316	LAW 197	2408	277			SEC35-T15N-R10W
AMC 317317	LAW 198	2408	279			SEC35-T15N-R10W
AMC 317318	LAW 199	2408	281			SEC35-T15N-R10W
AMC 317319	LAW 200	2408	283			SEC35-T15N-R10W
AMC 317320	LAW 201	2408	285			SEC35-T15N-R10W
AMC 317321	LAW 202	2408	287			SEC35-T15N-R10W
AMC 317322	LAW 203	2408	289			SEC35-T15N-R10W
AMC 317323	LAW 204	2408	291			SEC35-T15N-R10W
AMC 317324	LAW 205	2408	293			SEC26-T15N-R10W
AMC 317325	LAW 206	2408	295			SEC26-T15N-R10W
AMC 317326	LAW 207	2408	297			SEC26-T15N-R10W
AMC 317327	LAW 208	2408	299			SEC35-T15N-R10W
AMC 317328	LAW 209	2408	301			SEC35-T15N-R10W
AMC 317329	LAW 210	2408	303			SEC35-T15N-R10W
AMC 317330	LAW 211	2408	305			SEC35-T15N-R10W
AMC 317331	LAW 212	2408	307			SEC35-T15N-R10W
AMC 317332	LAW 213	2408	309			SEC35-T15N-R10W
AMC 317333	LAW 214	2408	311			SEC35-T15N-R10W
AMC 317334	LAW 215	2408	313			SEC35-T15N-R10W
AMC 317335	LAW 216	2408	315			SEC26-T15N-R10W
AMC 317336	LAW 217	2408	317			SEC26-T15N-R10W
AMC 317337	LAW 218	2408	319			SEC26-T15N-R10W
AMC 317338	LAW 219	2408	321			SEC26-T15N-R10W

Date: 8/6/2009

Page 14

2009 AUG 18 9:48

RECEIVED
CLM AZ STATE OFFICE

38 ✓

Exhibit A

County: Yavapai

State: AZ

BLM Serial #	Claim Name	Original Recording		Amended Recording		Location
		Recording #	Page #	Recording #	Page #	
AMC 317339	LAW 220	2408	323			SEC35-T15N-R10W
AMC 317340	LAW 221	2408	325			SEC35-T15N-R10W
AMC 317341	LAW 222	2408	327			SEC35-T15N-R10W
AMC 317342	LAW 223	2408	329			SEC35-T15N-R10W
AMC 317343	LAW 224	2408	331			SEC35-T15N-R10W
AMC 317344	LAW 225	2408	333			SEC35-T15N-R10W
AMC 317345	LAW 226	2408	335			SEC35-T15N-R10W
AMC 317346	LAW 227	2408	337			SEC35-T15N-R10W
AMC 317347	LAW 228	2408	339			SEC26-T15N-R10W
AMC 317348	LAW 229	2408	341			SEC26-T15N-R10W
AMC 317349	LAW 230	2408	343			SEC26-T15N-R10W
AMC 317350	LAW 231	2408	345			SEC26-T15N-R10W
AMC 317351	LAW 232	2408	347			SEC26-T15N-R10W
AMC 317352	LAW 233	2408	349			SEC35-T15N-R10W
AMC 317353	LAW 234	2408	351			SEC35-T15N-R10W
AMC 317354	LAW 235	2408	353			SEC35-T15N-R10W
AMC 317355	LAW 236	2408	355			SEC35-T15N-R10W
AMC 317356	LAW 237	2408	357			SEC35-T15N-R10W
AMC 317357	LAW 238	2408	359			SEC35-T15N-R10W
AMC 317358	LAW 239	2408	361			SEC35-T15N-R10W
AMC 317359	LAW 240	2408	363			SEC35-T15N-R10W
AMC 322631	JWH 80	2494	611			SEC07-T14N-R09W
AMC 322632	JWH 81	2494	613			SEC07-T14N-R09W
AMC 322633	JWH 82	2494	615			SEC07-T14N-R09W
AMC 322634	JWH 83	2494	617			SEC07-T14N-R09W
AMC 362070	KIM-1	4166	88			SEC09-T14N-R09W
AMC 362071	KIM-2	4166	89			SEC09-T14N-R09W
AMC 362072	KIM-3	4166	90			SEC09-T14N-R09W
AMC 362073	KIM-4	4166	91			SEC09-T14N-R09W
AMC 362074	KIM-5	4166	92			SEC09-T14N-R09W
AMC 362075	KIM-6	4166	93			SEC09-T14N-R09W
AMC 362076	KIM-7	4166	94			SEC09-T14N-R09W
AMC 362077	KIM-8	4166	95			SEC09-T14N-R09W
AMC 362078	KIM-9	4166	96			SEC09-T14N-R09W
AMC 362079	KIM-10	4166	97			SEC09-T14N-R09W
AMC 362080	KIM-11	4166	98			SEC09-T14N-R09W
AMC 362081	KIM-12	4166	99			SEC09-T14N-R09W
AMC 362082	KIM-13	4166	100			SEC09-T14N-R09W

Date: 8/6/2009

2009 AUG 18 A 9:48

Page 15

RECEIVED
BLM AZ STATE OFFICE

38 ct

Exhibit A

County: Yavapai

State: AZ

BLM Serial #	Claim Name	Original Recording		Amended Recording		Location
		Recording #	Page #	Recording #	Page #	
AMC 362083	KIM-14	4166	101			SEC09-T14N-R09W
AMC 362084	KIM-15	4166	102			SEC09-T14N-R09W
AMC 362085	KIM-16	4166	103			SEC09-T14N-R09W
AMC 362086	KIM-17	4166	104			SEC08-T14N-R09W
AMC 362087	KIM-18	4166	105			SEC08-T14N-R09W
AMC 362088	KIM-19	4166	106			SEC08-T14N-R09W
AMC 362089	KIM-20	4166	107			SEC08-T14N-R09W
AMC 362090	KIM-21	4166	108			SEC08-T14N-R09W
AMC 362091	KIM-22	4166	109			SEC08-T14N-R09W
AMC 362092	KIM-23	4166	110			SEC08-T14N-R09W
AMC 362093	KIM-24	4166	111			SEC08-T14N-R09W
AMC 362094	KIM-25	4166	112			SEC08-T14N-R09W
AMC 362095	KIM-26	4166	113			SEC08-T14N-R09W
AMC 362096	KIM-27	4166	114			SEC08-T14N-R09W
AMC 362097	KIM-28	4166	115			SEC08-T14N-R09W
AMC 362098	KIM-29	4166	116			SEC08-T14N-R09W
AMC 362099	KIM-30	4166	117			SEC08-T14N-R09W
AMC 362100	KIM-31	4166	118			SEC09-T14N-R09W
AMC 362101	KIM-32	4166	119			SEC09-T14N-R09W
AMC 362102	KIM-33	4166	120			SEC09-T14N-R09W
AMC 364582	WP-1	4214	518			SEC08-T14N-R09W
AMC 364583	WP-2	4214	519			SEC08-T14N-R09W
AMC 364584	WP-3	4214	520			SEC08-T14N-R09W
AMC 364585	WP-4	4214	521			SEC08-T14N-R09W
AMC 364586	WP-5	4214	522			SEC08-T14N-R09W
AMC 364587	WP-6	4214	523			SEC08-T14N-R09W
AMC 364588	WP-7	4214	524			SEC08-T14N-R09W
AMC 364595	WP-14	4214	531			SEC08-T14N-R09W
AMC 364596	WP-15	4214	532			SEC08-T14N-R09W
AMC 364597	WP-16	4214	533			SEC08-T14N-R09W
AMC 364598	WP-17	4214	534			SEC08-T14N-R09W
AMC 364599	WP-18	4214	535			SEC08-T14N-R09W
AMC 364600	WP-19	4214	536			SEC08-T14N-R09W
AMC 364601	WP-20	4214	537			SEC08-T14N-R09W
AMC 364602	WP-21	4214	538			SEC08-T14N-R09W
AMC 364603	WP-22	4214	539			SEC08-T14N-R09W
AMC 366982	WP-23	4302	834			SEC08-T14N-R09W
AMC 366983	WP-24	4302	835			SEC08-T14N-R09W

Date: 8/6/2009

Page 16

RECEIVED
 BLM AZ STATE OFFICE
 2009 AUG 18 A 9:48

58

Exhibit A

County: Yavapai

State: AZ

BLM Serial #	Claim Name	Original Recording		Amended Recording		Location
		Recording #	Page #	Recording #	Page #	
AMC 366984	WP-25	4302	836			SEC08-T14N-R09W
AMC 366985	WP-26	4302	837			SEC08-T14N-R09W
AMC 366986	WP-27	4302	838			SEC08-T14N-R09W
AMC 366987	WP-28	4302	839			SEC08-T14N-R09W
AMC 397192	KP-1	4680	566			SEC08-T14N-R09W
AMC 397193	KP-2	4680	567			SEC08-T14N-R09W
AMC 397194	LTB-1	4680	535			SEC08-T14N-R09W
AMC 397195	LTB-2	4680	536			SEC08-T14N-R09W
AMC 397196	LTB-3	4680	537			SEC08-T14N-R09W
AMC 397197	LTB-4	4680	538			SEC08-T14N-R09W
AMC 397198	LTB-5	4680	539			SEC08-T14N-R09W
AMC 397199	LTB-6	4680	540			SEC08-T14N-R09W
AMC 397200	LTB-7	4680	541			SEC08-T14N-R09W
AMC 397201	LTB-8	4680	542			SEC08-T14N-R09W
AMC 397202	LTB-9	4680	543			SEC08-T14N-R09W
AMC 397203	LTB-10	4680	544			SEC08-T14N-R09W
AMC 397204	LTB-11	4680	545			SEC08-T14N-R09W
AMC 397205	LTB-12	4680	546			SEC08-T14N-R09W
AMC 397206	LTB-13	4680	547			SEC08-T14N-R09W
AMC 397207	LTB-14	4680	548			SEC08-T14N-R09W
AMC 397208	LTB-15	4680	549			SEC08-T14N-R09W
AMC 397209	LTB-16	4680	550			SEC08-T14N-R09W
AMC 397210	LTB-17	4680	551			SEC08-T14N-R09W
AMC 397211	LTB-18	4680	552			SEC08-T14N-R09W
AMC 397212	LTB-19	4680	553			SEC08-T14N-R09W
AMC 397213	LTB-20	4680	554			SEC08-T14N-R09W
AMC 397214	LTB-21	4680	555			SEC17-T14N-R09W
AMC 397215	LTB-22	4680	556			SEC17-T14N-R09W
AMC 397216	LTB-23	4680	557			SEC17-T14N-R09W
AMC 397217	LTB-24	4680	558			SEC17-T14N-R09W
AMC 397218	LTB-25	4680	559			SEC17-T14N-R09W
AMC 397219	LTB-26	4680	560			SEC17-T14N-R09W
AMC 397220	LTB-27	4680	561			SEC17-T14N-R09W
AMC 397221	LTB-28	4680	562			SEC17-T14N-R09W
AMC 397222	LTB-29	4680	563			SEC17-T14N-R09W
AMC 397223	LTB-30	4680	564			SEC17-T14N-R09W
AMC 397224	LTB-31	4680	565			SEC17-T14N-R09W
No. Of Claims	639					

PHOENIX, ARIZONA

37

Date: 8/6/2009

2009 AUG 18 A 9:49

RECEIVED
BLM AZ STATE OFFICE

United States Department of the Interior
 Bureau of Land Management
 BUSINESS & SUPPORT SVCS DIV
 ONE N CENTRAL AVE SUITE 800
 PHOENIX, AZ 85004 -4427
 Phone: (602) 417-9200

Receipt

No:

1980292

Transaction #: 2044332

ENTERED INTO COMPUTER

Date of Transaction: 08/18/2009

CUSTOMER: FREEPORT MCMORAN CORP
 ONE N CENTRAL AVE
 PHOENIX, AZ 85004 US

SEP 09 2009 *AB*

LINE #	QTY	DESCRIPTION	REMARKS	UNIT PRICE	TOTAL
1	1.00	LOCATABLE MINERALS / MINING CLAIMS-NOT NEW-UNADJUD, ONE AUTH NO. ONLY / MINING CLAIM MONEY RECEIVED CASES: AMC31840/\$89460.00	MAINT 2010/639	- n/a -	89460.00
TOTAL:					\$89,460.00

PAYMENT INFORMATION

1	AMOUNT:	89460.00	POSTMARKED:	N/A
	TYPE:	CHECK	RECEIVED:	08/18/2009
	CHECK NO:	658583		
	NAME:	FREEPORT MCMORAN CORP ONE N CENTRAL AVE PHOENIX AZ 85004 US		

REMARKS

This receipt was generated by the automated BLM Collections and Billing System and is a paper representation of a portion of the official electronic record contained therein.

AMC 362070 AMC 31840
 A 364582 AMC 38688
 AMC 366982 AMC 61004
 AMC 62882
 AMC 63137
 AMC 79981
 AMC 131683
 AMC 159967
 AMC 305766
 AMC 308466
 AMC 317120
 AMC 32263

August 12, 2008

After recording, return to:
 Freeport-McMoRan Corporation
 Attn: D. Stillwell
 1 North Central Avenue
 Phoenix, AZ 85004

Bureau of Land Management
 Department of the Interior
 One N. Central Avenue
 Phoenix, AZ 85004

2008

NOTICE OF INTENT TO HOLD MINING CLAIMS AND PAYMENT OF BLM MAINTENANCE FEE

Re: Payment of Annual Claim Maintenance Fee

Dear Sir or Madam:

This will serve as notice that Freeport-McMoRan Bagdad, Inc., formerly known as Phelps Dodge Bagdad, Inc., whose address for purposes of this filing is Land and Water Department, One North Central Ave., Phoenix, Arizona 85004, intends to hold the mining claims and/or mill sites described on Exhibit A attached hereto for the assessment year ending at 12 o'clock, noon, on September 1, 2009 by payment of the annual maintenance fee of \$125 per claim or site. Payment of such amount is made herewith for such assessment year for each of the claims and sites, the name, and BLM serial number with the book and page or index number of recording of the location notice in the official records of Yavapai County, Arizona, of which, is set forth on Exhibit A attached hereto and by this reference incorporated herein.

Donald A. Stillwell
 Donald A. Stillwell for
 Freeport-McMoRan Bagdad, Inc.


RECEIVED
 BLM. AZ STATE OFFICE
 2008 AUG 12 P 12:17
 PHOENIX, ARIZONA

State of Arizona)
) ss.
 County of Maricopa)

The foregoing instrument was acknowledged before me on August 12, 2008, by Donald A. Stillwell, on behalf of Freeport-McMoRan Bagdad, Inc.

(Seal)

Stephanie D. Turton
 Notary Public
 My commission expires: 11/18/2011



ENTERED INTO COMPUTER

SEP 08 '08 TEB.

Exhibit A

County: Yavapai

State: AZ

BLM Serial #	Claim Name	Original Recording		Amended Recording		Location
		Recording #	Page #	Recording #	Page #	
AMC 031840	RS 129	1185	243			SEC34-T15N-R10W
AMC 031841	RS 130	1185	245			SEC34-T15N-R10W
AMC 031842	RS 131	1185	247			SEC34-T15N-R10W
AMC 031843	RS 132	1185	249			SEC34-T15N-R10W
AMC 031844	RS 133	1185	251			SEC34-T15N-R10W
AMC 031845	RS 134	1185	253			SEC34-T15N-R10W
AMC 031846	RS 135	1185	255			SEC34-T15N-R10W
AMC 031847	RS 136	1185	257			SEC34-T15N-R10W
AMC 031856	RS 145	1185	275			SEC34-T15N-R10W
AMC 031857	RS 146	1185	277			SEC34-T15N-R10W
AMC 031858	RS 147	1185	279			SEC34-T15N-R10W
AMC 031859	RS 148	1185	281			SEC34-T15N-R10W
AMC 031860	RS 149	1185	283			SEC34-T15N-R10W
AMC 031861	RS 150	1185	285			SEC34-T15N-R10W
AMC 031862	RS 151	1185	287			SEC34-T15N-R10W
AMC 031863	RS 152	1185	289			SEC34-T15N-R10W
AMC 031872	RS 165	1185	307			SEC34-T15N-R10W
AMC 031873	RS 166	1185	309			SEC34-T15N-R10W
AMC 031874	RS 167	1185	311			SEC34-T15N-R10W
AMC 031875	RS 168	1185	313			SEC34-T15N-R10W
AMC 031884	RS 181	1185	331			SEC34-T15N-R10W
AMC 031885	RS 182	1185	333			SEC34-T15N-R10W
AMC 031886	RS 183	1185	335			SEC34-T15N-R10W
AMC 031887	RS 184	1185	337			SEC34-T15N-R10W
AMC 031896	RS 197	1185	355			SEC34-T15N-R10W
AMC 031897	RS 198	1185	357			SEC34-T15N-R10W
AMC 031898	RS 199	1185	359			SEC34-T15N-R10W
AMC 031899	RS 200	1185	361			SEC34-T15N-R10W
AMC 031900-	RS 213	1185	363			SEC34-T15N-R10W
AMC 031901	RS 214	1185	365			SEC34-T15N-R10W
AMC 031902	RS 215	1185	367			SEC34-T15N-R10W
AMC 031903	RS 216	1185	369			SEC34-T15N-R10W
AMC 038690	DEER NO. 3	580	730			SEC12-T14N-R10W
AMC 038691	DEER NO. 4	580	731			SEC12-T14N-R10W
AMC 038692	DEER NO. 5	580	732			SEC12-T14N-R10W
AMC 038693	DEER NO. 6	580	733			SEC12-T14N-R10W
AMC 038694	DEER NO. 7A	1202	282			SEC12-T14N-R10W
AMC 038695	DEER NO. 8A	1202	284			SEC12-T14N-R10W

Date: 8/12/2008

2008 AUG 12 P 12:17

RECEIVED
B.L.M. AZ STATE OFFICE

Exhibit A

County: Yavapai

State: AZ

BLM Serial #	Claim Name	Original Recording		Amended Recording		Location
		Recording #	Page #	Recording #	Page #	
AMC 038696	DEER NO. 9	580	881			SEC12-T14N-R10W
AMC 038708	DEER # 21	669	962			SEC12-T14N-R10W
AMC 038709	DEER # 22	669	963			SEC12-T14N-R10W
AMC 038710	DEER # 23	669	964			SEC12-T14N-R10W
AMC 038711	DEER # 24	669	965			SEC12-T14N-R10W
AMC 038712	DEER # 25	669	966			SEC12-T14N-R10W
AMC 038713	DEER # 26	669	967			SEC12-T14N-R10W
AMC 038714	DEER # 27	669	968			SEC12-T14N-R10W
AMC 038715	DEER # 28	669	969			SEC13-T14N-R10W
AMC 038716	DEER # 29	669	970			SEC13-T14N-R10W
AMC 038717	DEER # 30	669	971			SEC12-T14N-R10W
AMC 038718	DEER # 31	669	972			SEC12-T14N-R10W
AMC 038719	DEER # 32	669	973			SEC12-T14N-R10W
AMC 038720	DEER # 33	669	974			SEC12-T14N-R10W
AMC 038721	DEER # 34	669	975			SEC13-T14N-R10W
AMC 038722	DEER # 35	669	976			SEC13-T14N-R10W
AMC 038723	DEER # 36	669	977			SEC13-T14N-R10W
AMC 038724	DEER # 37	669	978			SEC13-T14N-R10W
AMC 038725	DEER # 38	669	979			SEC12-T14N-R10W
AMC 038726	DEER # 39	669	980			SEC12-T14N-R10W
AMC 038727	DEER # 40	669	981			SEC12-T14N-R10W
AMC 038728	DEER # 41	669	982			SEC12-T14N-R10W
AMC 038729	DEER # 42	669	983			SEC13-T14N-R10W
AMC 038730	DEER # 43	669	984			SEC13-T14N-R10W
AMC 038731	DEER # 44	669	985			SEC13-T14N-R10W
AMC 038732	DEER # 45	669	986			SEC13-T14N-R10W
AMC 038733	DEER # 46	669	987			SEC13-T14N-R10W
AMC 038734	DEER # 47	669	988			SEC13-T14N-R10W
AMC 038735	DEER # 48	669	989			SEC11-T14N-R10W
AMC 038736	DEER # 49	669	990			SEC11-T14N-R10W
AMC 038737	DEER # 50	669	991			SEC14-T14N-R10W
AMC 038738	DEER # 51	669	992			SEC14-T14N-R10W
AMC 038739	DEER # 52	669	993			SEC14-T14N-R10W
AMC 038740	DEER # 53 (RELOCATION)	695	390			SEC13-T14N-R10W
AMC 038741	DEER # 54	669	995			SEC14-T14N-R10W
AMC 038742	DEER # 55	669	996			SEC14-T14N-R10W
AMC 038743	DEER # 56	669	997			SEC14-T14N-R10W
AMC 038744	DEER # 57	669	998			SEC14-T14N-R10W

Date: 8/12/2008

RECEIVED
B.L.M. AZ STATE OFFICE
2008 AUG 12 P 12:17
PHOENIX ARIZONA

Exhibit A

County: Yavapai

State: AZ

<u>BLM Serial #</u>	<u>Claim Name</u>	<u>Original Recording</u>		<u>Amended Recording</u>		<u>Location</u>
		<u>Recording #</u>	<u>Page #</u>	<u>Recording #</u>	<u>Page #</u>	
AMC 038745	DEER # 58	669	999			SEC14-T14N-R10W
AMC 038746	DEER # 59	670	001			SEC14-T14N-R10W
AMC 038747	DEER # 60 (RELOCATION)	695	391			SEC14-T14N-R10W
AMC 038748	DEER # 61	670	003			SEC14-T14N-R10W
AMC 038749	DEER # 62	670	004			SEC14-T14N-R10W
AMC 038750	DEER # 63	670	005			SEC14-T14N-R10W
AMC 038751	DEER # 64	670	006			SEC14-T14N-R10W
AMC 038767	DEER # 81	938	474			SEC12-T14N-R10W
AMC 038768	DEER # 82	938	475			SEC12-T14N-R10W
AMC 038769	DEER # 83	938	476			SEC12-T14N-R10W
AMC 038770	DEER # 84	938	477			SEC12-T14N-R10W
AMC 061004	BONANZA	156	243	1385	655	SEC07-T14N-R09W
AMC 061005	POLARIS	156	247	4214	514	SEC08-T14N-R09W
AMC 062882	KEYNOTE	108	189			SEC20-T14N-R09W
AMC 062883	MOON ANCHOR	076	374			SEC19-T14N-R09W
AMC 062884	BIRD EYE	076	375			SEC19-T14N-R09W
AMC 062885	LONGVIEW	050	191	071	025	SEC30-T14N-R09W
AMC 062886	NINO	017	007			SEC19-T14N-R09W
AMC 062887	QUEEN EXTENSION #1	004	538			SEC20-T14N-R09W
AMC 062888	BRUCE #1	608	348			SEC19-T14N-R09W
AMC 062889	BRUCE #3	608	350			SEC19-T14N-R09W
AMC 062890	R & R #2	608	345			SEC18-T14N-R09W
AMC 062891	JOS #5	576	129			SEC19-T14N-R09W
AMC 062892	JOS #6	576	130			SEC19-T14N-R09W
AMC 062893	CYPRUS NO 1	005	483	025	589	SEC20-T14N-R09W
AMC 062894	CYPRUS NO 2	005	484	025	590	SEC20-T14N-R09W
AMC 062895	CYPRUS NO 3	005	485	025	591	SEC20-T14N-R09W
AMC 062896	CYPRUS NO. 4	013	022	049	525	SEC20-T14N-R09W
AMC 062897	CYPRUS NO. 5	013	023	049	526	SEC17-T14N-R09W
AMC 062898	CYPRUS NO 6	013	024	049	527	SEC20-T14N-R09W
AMC 062899	CYPRUS #7	049	528			SEC19-T14N-R09W
AMC 062900	CYPRUS #8	049	529			SEC19-T14N-R09W
AMC 062901	CYPRUS #9	049	530			SEC19-T14N-R09W
AMC 062902	CYPRUS #10	049	531			SEC19-T14N-R09W
AMC 062903	CYPRUS #11	049	532			SEC19-T14N-R09W
AMC 062904	CYPRUS #12	049	533			SEC19-T14N-R09W
AMC 062905	CYPRUS #13	049	534			SEC19-T14N-R09W

Date: 8/12/2008

RECEIVED
 B.L.M. AZ STATE OFFICE
 2008 AUG 12 P 12:17
 PHOENIX, ARIZONA

Exhibit A

County: Yavapai

State: AZ

BLM Serial #	Claim Name	Original Recording		Amended Recording		Location
		Recording #	Page #	Recording #	Page #	
AMC 062906	CYPRUS # 14	071	024			SEC20-T14N-R09W
AMC 062907	CYPRUS #15	162	180			SEC18-T14N-R09W
AMC 062908	L. & W.	015	227			SEC19-T14N-R09W
AMC 062909	L. & W. NO. 3	015	230			SEC19-T14N-R09W
AMC 062910	L. & W. NO. 4	015	231			SEC19-T14N-R09W
AMC 062911	L. & W. NO. 5	015	232			SEC19-T14N-R09W
AMC 062912	BETA NO. 1	013	546			SEC19-T14N-R09W
AMC 062913	BETA NO. 2	013	547	025	588	SEC19-T14N-R09W
AMC 062914	BETA NO. 3	013	548			SEC19-T14N-R09W
AMC 062915	PLYMOUTH	131	046			SEC17-T14N-R09W
AMC 062916	PLYMOUTH EXTENSION	156	246			SEC20-T14N-R09W
AMC 062917	VALENCIA	156	248			SEC17-T14N-R09W
AMC 063176	OCTAROON	144	367			SEC14-T14N-R10W
AMC 063177	OCTAROON NO. 1	144	368			SEC14-T14N-R10W
AMC 063178	RED MT. COPPER NO 1	358	215			SEC14-T14N-R10W
AMC 063179	RED MT. COPPER NO 2	358	216			SEC14-T14N-R10W
AMC 063180	RED MT. COPPER NO 3	358	217			SEC14-T14N-R10W
AMC 063181	RED MT. COPPER NO 4	358	218			SEC14-T14N-R10W
AMC 063182	RED MT. COPPER NO 5	358	219			SEC14-T14N-R10W
AMC 063183	RED MT. COPPER NO 6	358	220			SEC14-T14N-R10W
AMC 063184	RED MT. COPPER NO 7	358	221			SEC14-T14N-R10W
AMC 063185	RED MT. COPPER NO 8	358	222			SEC14-T14N-R10W
AMC 063186	RED MT. COPPER NO 9	358	223			SEC23-T14N-R10W
AMC 063187	COPPER-RIDGE NO 1	358	206			SEC14-T14N-R10W
AMC 063188	COPPER-RIDGE NO 2	358	207			SEC15-T14N-R10W
AMC 063189	COPPER-RIDGE NO 3	358	208			SEC15-T14N-R10W
AMC 063190	COPPER RIDGE NO 4	358	209			SEC14-T14N-R10W
AMC 063191	COPPER RIDGE NO 5	358	210			SEC15-T14N-R10W
AMC 063192	COPPER RIDGE NO 6	358	211			SEC22-T14N-R10W
AMC 063193	COPPER RIDGE NO 7	358	212			SEC22-T14N-R10W
AMC 063194	COPPER RIDGE NO 8	358	213			SEC22-T14N-R10W
AMC 063195	COPPER RIDGE NO 9	358	214			SEC22-T14N-R10W
AMC 063196	ISO #1	563	346			SEC14-T14N-R10W

Date: 8/12/2008

2008 AUG 12 P 12:18

Page 4

RECEIVED
BLM AZ STATE OFFICE

Exhibit A

County: Yavapai

State: AZ

BLM Serial #	Claim Name	Original Recording		Amended Recording		Location
		Recording #	Page #	Recording #	Page #	
AMC 063197	ISO #2	563	347			SEC15-T14N-R10W
AMC 063198	ISO #3	563	348			SEC15-T14N-R10W
AMC 063199	ISO #4	563	349			SEC15-T14N-R10W
AMC 063200	ISO #5	563	350			SEC15-T14N-R10W
AMC 063201	ISO #6	563	351			SEC15-T14N-R10W
AMC 063202	ISO #7	563	352			SEC15-T14N-R10W
AMC 063203	ISO #8	563	353			SEC23-T14N-R10W
AMC 063204	ISO #9	563	354			SEC23-T14N-R10W
AMC 063205	ISO #10	563	355			SEC22-T14N-R10W
AMC 063206	ISO #11	563	356			SEC22-T14N-R10W
AMC 063207	ISO #12	563	357			SEC22-T14N-R10W
AMC 063208	ISO #13	563	358			SEC15-T14N-R10W
AMC 063209	ISO #14	563	359			SEC22-T14N-R10W
AMC 063210	ISO #15	568	502			SEC15-T14N-R10W
AMC 063211	ISO #16	568	503			SEC15-T14N-R10W
AMC 063227	JLM 10	1230	885	4214	516	SEC08-T14N-R09W
AMC 063228	JLM 11	1230	887			SEC08-T14N-R09W
AMC 063229	JLM 12	1230	889			SEC08-T14N-R09W
AMC 063238	CY-28	1230	911			SEC08-T14N-R09W
AMC 063249	CY-6	905	230	4214	517	SEC08-T14N-R09W
AMC 063250	CY-7	905	231			SEC08-T14N-R09W
AMC 063251	CY-8	905	232			SEC08-T14N-R09W
AMC 063252	CY-9	905	233			SEC08-T14N-R09W
AMC 063253	CY-10	905	234			SEC08-T14N-R09W
AMC 063254	CY-11	905	235			SEC08-T14N-R09W
AMC 063255	CY-12	905	236			SEC08-T14N-R09W
AMC 079981	R & R #1	608	344			SEC19-T14N-R09W
AMC 079982	R & R #3	608	346			SEC18-T14N-R09W
AMC 079983	R & R #4	608	347			SEC19-T14N-R09W
AMC 079984	BRUCE #2	608	349			SEC19-T14N-R09W
AMC 079985	JOS #1	576	125			SEC19-T14N-R09W
AMC 079986	JOS #2	576	126			SEC19-T14N-R09W
AMC 079987	JOS #3	576	127	761	181	SEC19-T14N-R09W
AMC 079988	JOS #4	576	128			SEC19-T14N-R09W
AMC 079989	COMBINE NO. 2	511	463			SEC18-T14N-R09W
AMC 079990	L. & W. NO. 1	015	228			SEC19-T14N-R09W
AMC 079991	L. & W. NO. 2	015	229			SEC19-T14N-R09W
AMC 079992	L. & W. NO. 6	015	233			SEC19-T14N-R09W

Date: 8/12/2008

RECEIVED
 B.L.M. AZ STATE OFFICE
 2008 AUG 12 P 12:18
 PHOENIX, ARIZONA

Exhibit A

County: Yavapai

State: AZ

BLM Serial #	Claim Name	Original Recording		Amended Recording		Location
		Recording #	Page #	Recording #	Page #	
AMC 079993	L. & W. FRACTION	015	226	761	182	SEC19-T14N-R09W
AMC 079994	POSSIBILITIES NO. 1	015	225			SEC19-T14N-R09W
AMC 131683	PONDEROSA	1385	650	4214	515	SEC07-T14N-R09W
AMC 159967	BM 1	1441	332			SEC26-T15N-R10W
AMC 159968	BM 2	1441	334			SEC26-T15N-R10W
AMC 305766	BEV 1	2265	277			SEC09-T14N-R09W
AMC 305767	BEV 2	2265	279			SEC09-T14N-R09W
AMC 305768	BEV 3	2265	281			SEC09-T14N-R09W
AMC 305769	BEV 4	2265	283			SEC09-T14N-R09W
AMC 305770	BEV 5	2265	285			SEC09-T14N-R09W
AMC 305771	BEV 6	2265	287			SEC09-T14N-R09W
AMC 305772	BEV 7	2265	289			SEC09-T14N-R09W
AMC 305773	BEV 8	2265	291			SEC09-T14N-R09W
AMC 305774	BEV 9	2265	293			SEC09-T14N-R09W
AMC 305775	BEV 10	2265	295			SEC09-T14N-R09W
AMC 305776	BEV 11	2265	297			SEC09-T14N-R09W
AMC 305777	BEV 12	2265	299			SEC09-T14N-R09W
AMC 305778	BEV 13	2265	301			SEC09-T14N-R09W
AMC 305779	BEV 14	2265	303			SEC09-T14N-R09W
AMC 305780	BEV 15	2265	305			SEC09-T14N-R09W
AMC 305781	BEV 16	2265	307			SEC09-T14N-R09W
AMC 305782	BEV 17	2265	309			SEC09-T14N-R09W
AMC 305783	BEV 18	2265	311			SEC09-T14N-R09W
AMC 305784	BEV 19	2265	313			SEC09-T14N-R09W
AMC 305785	BEV 20	2265	315			SEC09-T14N-R09W
AMC 305786	BEV 21	2265	317			SEC09-T14N-R09W
AMC 305787	BEV 22	2265	319			SEC09-T14N-R09W
AMC 305788	BEV 23	2265	321			SEC09-T14N-R09W
AMC 305789	BEV 24	2265	323			SEC09-T14N-R09W
AMC 305790	BEV 25	2265	325			SEC09-T14N-R09W
AMC 305791	BEV 26	2265	327			SEC09-T14N-R09W
AMC 305792	BEV 27	2265	329			SEC09-T14N-R09W
AMC 305793	BEV 28	2265	331			SEC09-T14N-R09W
AMC 305794	BEV 29	2265	333			SEC09-T14N-R09W
AMC 305795	BEV 30	2265	335			SEC09-T14N-R09W
AMC 305796	BEV 31	2265	337			SEC09-T14N-R09W
AMC 305797	BEV 32	2265	339			SEC09-T14N-R09W
AMC 305798	BEV 33	2265	341			SEC09-T14N-R09W

Date: 8/12/2008

Page 6

2008 AUG 12 P 12: 18

RECEIVED
B.L.M. AZ STATE OFFICE

PHOENIX, ARIZONA

Exhibit A

County: Yavapai

State: AZ

BLM Serial #	Claim Name	Original Recording		Amended Recording		Location
		Recording #	Page #	Recording #	Page #	
AMC 305799	BEV 34	2265	343			SEC09-T14N-R09W
AMC 305800	BEV 35	2265	345			SEC09-T14N-R09W
AMC 305801	BEV 36	2265	347			SEC09-T14N-R09W
AMC 305802	BEV 37	2265	349			SEC09-T14N-R09W
AMC 305803	BEV 38	2265	351			SEC09-T14N-R09W
AMC 305804	BEV 39	2265	353			SEC09-T14N-R09W
AMC 305805	BEV 40	2265	355			SEC09-T14N-R09W
AMC 305806	BEV 41	2265	357			SEC09-T14N-R09W
AMC 305807	BEV 42	2265	359			SEC09-T14N-R09W
AMC 305808	BEV 43	2265	361			SEC09-T14N-R09W
AMC 305809	BEV 44	2265	363			SEC09-T14N-R09W
AMC 305810	BEV 45	2265	365			SEC09-T14N-R09W
AMC 305811	BEV 46	2265	367			SEC09-T14N-R09W
AMC 305812	BEV 47	2265	369			SEC09-T14N-R09W
AMC 305813	BEV 48	2265	371			SEC09-T14N-R09W
AMC 305814	BEV 49	2265	373			SEC09-T14N-R09W
AMC 305815	BEV 50	2265	375			SEC09-T14N-R09W
AMC 305816	BEV 51	2265	377			SEC09-T14N-R09W
AMC 305817	BEV 52	2265	379			SEC09-T14N-R09W
AMC 305818	BEV 53	2265	381			SEC09-T14N-R09W
AMC 305819	BEV 54	2265	383			SEC09-T14N-R09W
AMC 308466	FSM #1	2297	161			SEC20-T14N-R09W
AMC 308467	FSM #2	2297	163			SEC20-T14N-R09W
AMC 308468	FSM #3	2297	165			SEC20-T14N-R09W
AMC 308469	FSM #4	2297	167			SEC20-T14N-R09W
AMC 308470	FSM #5	2297	169			SEC20-T14N-R09W
AMC 308471	FSM #6	2297	171			SEC20-T14N-R09W
AMC 308472	FSM #7	2297	173			SEC20-T14N-R09W
AMC 308473	JWH #1	2297	105			SEC07-T14N-R09W
AMC 308474	JWH #2	2297	107			SEC07-T14N-R09W
AMC 308475	JWH #3	2297	109			SEC07-T14N-R09W
AMC 308476	JWH #4	2297	111			SEC07-T14N-R09W
AMC 308477	JWH #5	2297	113			SEC07-T14N-R09W
AMC 308478	JWH #6	2297	115			SEC07-T14N-R09W
AMC 308479	JWH #7	2297	117			SEC07-T14N-R09W
AMC 308480	JWH #8	2297	119			SEC07-T14N-R09W
AMC 308481	JWH #9	2297	121			SEC07-T14N-R09W
AMC 308482	JWH #10	2297	123			SEC07-T14N-R09W

Date: 8/12/2008

Page 7

RECEIVED
B.L.M. AZ STATE OFFICE

2008 AUG 12 P 12:18

PHOENIX, ARIZONA

Exhibit A

County: Yavapai

State: AZ

BLM Serial #	Claim Name	Original Recording		Amended Recording		Location
		Recording #	Page #	Recording #	Page #	
AMC 308483	JWH #11	2297	125			SEC07-T14N-R09W
AMC 308484	JWH #12	2297	127			SEC07-T14N-R09W
AMC 308485	JWH #13	2297	129			SEC07-T14N-R09W
AMC 308486	JWH #14	2297	131			SEC07-T14N-R09W
AMC 308487	JWH #15	2297	133			SEC07-T14N-R09W
AMC 308488	JWH #16	2297	135			SEC07-T14N-R09W
AMC 308489	JWH #17	2297	137			SEC07-T14N-R09W
AMC 308490	JWH #18	2297	139			SEC07-T14N-R09W
AMC 308491	JWH #19	2297	141			SEC07-T14N-R09W
AMC 308492	JWH #20	2297	143			SEC07-T14N-R09W
AMC 308493	JWH #21	2297	145			SEC07-T14N-R09W
AMC 308494	JWH #22	2297	147			SEC18-T14N-R09W
AMC 308495	JWH #23	2297	149			SEC18-T14N-R09W
AMC 308496	JWH #24	2297	151			SEC18-T14N-R09W
AMC 308497	JWH #25	2297	153			SEC18-T14N-R09W
AMC 308498	JWH #26	2297	155			SEC18-T14N-R09W
AMC 308499	JWH #27	2297	157			SEC18-T14N-R09W
AMC 308500	JWH #28	2297	159			SEC18-T14N-R09W
AMC 308501	JWH #29	2298	320			SEC13-T14N-R10W
AMC 308502	JWH #30	2298	322			SEC13-T14N-R10W
AMC 308503	JWH #31	2298	324			SEC18-T14N-R09W
AMC 308504	JWH #32	2298	326			SEC18-T14N-R09W
AMC 308505	JWH #33	2298	328			SEC18-T14N-R09W
AMC 308506	JWH #34	2298	330			SEC18-T14N-R09W
AMC 308507	JWH #35	2298	332			SEC18-T14N-R09W
AMC 308508	JWH #36	2298	334			SEC18-T14N-R09W
AMC 308509	JWH #37	2298	336			SEC18-T14N-R09W
AMC 308510	JWH #38	2298	338			SEC13-T14N-R10W
AMC 308511	JWH #39	2298	340			SEC13-T14N-R10W
AMC 308512	JWH #40	2298	342			SEC13-T14N-R10W
AMC 308513	JWH #41	2298	344			SEC18-T14N-R09W
AMC 308514	JWH #42	2298	346			SEC18-T14N-R09W
AMC 308515	JWH #43	2298	348			SEC18-T14N-R09W
AMC 308516	JWH #44	2298	350			SEC18-T14N-R09W
AMC 308517	JWH #45	2298	352			SEC18-T14N-R09W
AMC 308518	JWH #46	2298	354			SEC18-T14N-R09W
AMC 308519	JWH #47	2298	356			SEC18-T14N-R09W
AMC 308520	JWH #48	2298	358			SEC18-T14N-R09W

Date: 8/12/2008

RECEIVED
 B.L.M. AZ STATE OFFICE
 PHOENIX, ARIZONA
 2008 AUG 12 P 12: 18

Exhibit A

County: Yavapai

State: AZ

BLM Serial #	Claim Name	Original Recording		Amended Recording		Location
		Recording #	Page #	Recording #	Page #	
AMC 308521	JWH #49	2298	360			SEC13-T14N-R10W
AMC 308522	JWH #50	2298	362			SEC13-T14N-R10W
AMC 308523	JWH #51	2298	364			SEC18-T14N-R09W
AMC 308524	JWH #52	2298	366			SEC18-T14N-R09W
AMC 308525	JWH #53	2298	368			SEC18-T14N-R09W
AMC 308526	JWH #54	2298	370			SEC18-T14N-R09W
AMC 308527	JWH #55	2298	372			SEC18-T14N-R09W
AMC 308528	JWH #56	2298	374			SEC18-T14N-R09W
AMC 308529	JWH #57	2298	376			SEC18-T14N-R09W
AMC 308530	JWH #58	2298	378			SEC18-T14N-R09W
AMC 308531	JWH #59	2298	380			SEC18-T14N-R09W
AMC 308532	JWH #60	2298	382			SEC18-T14N-R09W
AMC 308533	JWH #61	2298	384			SEC19-T14N-R09W
AMC 308534	JWH #62	2298	386			SEC19-T14N-R09W
AMC 308535	JWH #63	2298	388			SEC19-T14N-R09W
AMC 308536	JWH #64	2298	390			SEC19-T14N-R09W
AMC 308537	JWH #65	2298	392			SEC19-T14N-R09W
AMC 308538	JWH #66	2298	394			SEC19-T14N-R09W
AMC 308539	JWH #67	2298	396			SEC19-T14N-R09W
AMC 308540	JWH #68	2298	398			SEC19-T14N-R09W
AMC 308541	JWH #69	2298	400			SEC24-T14N-R10W
AMC 308542	JWH #70	2298	402			SEC24-T14N-R10W
AMC 308543	JWH #71	2298	404			SEC24-T14N-R10W
AMC 308544	JWH #72	2298	406			SEC24-T14N-R10W
AMC 308545	JWH #73	2298	408			SEC24-T14N-R10W
AMC 308546	JWH #74	2298	410			SEC24-T14N-R10W
AMC 308547	JWH #75	2298	412			SEC24-T14N-R10W
AMC 308548	JWH #76	2298	414			SEC24-T14N-R10W
AMC 308549	JWH #77	2298	416			SEC24-T14N-R10W
AMC 317120	LAW 1	2407	887			SEC28-T15N-R10W
AMC 317121	LAW 2	2407	889			SEC28-T15N-R10W
AMC 317122	LAW 3	2407	891			SEC28-T15N-R10W
AMC 317123	LAW 4	2407	893			SEC28-T15N-R10W
AMC 317124	LAW 5	2407	895			SEC33-T15N-R10W
AMC 317125	LAW 6	2407	897			SEC33-T15N-R10W
AMC 317126	LAW 7	2407	899			SEC33-T15N-R10W
AMC 317127	LAW 8	2407	901			SEC33-T15N-R10W
AMC 317128	LAW 9	2407	903			SEC33-T15N-R10W

Date: 8/12/2008

Page 9

RECEIVED
 B.L.M. AZ STATE OFFICE
 PHOENIX, ARIZONA
 2008 AUG 12 P 12:18

Exhibit A

County: Yavapai

State: AZ

<u>BLM Serial #</u>	<u>Claim Name</u>	<u>Original Recording</u>		<u>Amended Recording</u>		<u>Location</u>
		<u>Recording #</u>	<u>Page #</u>	<u>Recording #</u>	<u>Page #</u>	
AMC 317129	LAW 10	2407	905			SEC33-T15N-R10W
AMC 317130	LAW 11	2407	907			SEC33-T15N-R10W
AMC 317131	LAW 12	2407	909			SEC33-T15N-R10W
AMC 317132	LAW 13	2407	911			SEC28-T15N-R10W
AMC 317133	LAW 14	2407	913			SEC28-T15N-R10W
AMC 317134	LAW 15	2407	915			SEC28-T15N-R10W
AMC 317135	LAW 16	2407	917			SEC28-T15N-R10W
AMC 317136	LAW 17	2407	919			SEC33-T15N-R10W
AMC 317137	LAW 18	2407	921			SEC33-T15N-R10W
AMC 317138	LAW 19	2407	923			SEC33-T15N-R10W
AMC 317139	LAW 20	2407	925			SEC33-T15N-R10W
AMC 317140	LAW 21	2407	927			SEC33-T15N-R10W
AMC 317141	LAW 22	2407	929			SEC33-T15N-R10W
AMC 317142	LAW 23	2407	931			SEC33-T15N-R10W
AMC 317143	LAW 24	2407	933			SEC33-T15N-R10W
AMC 317144	LAW 25	2407	934			SEC28-T15N-R10W
AMC 317145	LAW 26	2407	936			SEC28-T15N-R10W
AMC 317146	LAW 27	2407	938			SEC28-T15N-R10W
AMC 317147	LAW 28	2407	940			SEC28-T15N-R10W
AMC 317148	LAW 29	2407	942			SEC28-T15N-R10W
AMC 317149	LAW 30	2407	943			SEC28-T15N-R10W
AMC 317150	LAW 31	2407	945			SEC28-T15N-R10W
AMC 317151	LAW 32	2407	947			SEC28-T15N-R10W
AMC 317152	LAW 33	2407	949			SEC33-T15N-R10W
AMC 317153	LAW 34	2407	951			SEC33-T15N-R10W
AMC 317154	LAW 35	2407	953			SEC33-T15N-R10W
AMC 317155	LAW 36	2407	955			SEC33-T15N-R10W
AMC 317156	LAW 37	2407	957			SEC33-T15N-R10W
AMC 317157	LAW 38	2407	959			SEC33-T15N-R10W
AMC 317158	LAW 39	2407	961			SEC33-T15N-R10W
AMC 317159	LAW 40	2407	963			SEC33-T15N-R10W
AMC 317160	LAW 41	2407	965			SEC28-T15N-R10W
AMC 317161	LAW 42	2407	967			SEC28-T15N-R10W
AMC 317162	LAW 43	2407	969			SEC28-T15N-R10W
AMC 317163	LAW 44	2407	971			SEC28-T15N-R10W
AMC 317164	LAW 45	2407	973			SEC28-T15N-R10W
AMC 317165	LAW 46	2407	975			SEC28-T15N-R10W
AMC 317166	LAW 47	2407	977			SEC28-T15N-R10W

RECEIVED
 B.L.M. AZ STATE OFFICE
 2008 AUG 12 PM 2:18
 PHOENIX, ARIZONA

Date: 8/12/2008

Exhibit A

County: Yavapai

State: AZ

BLM Serial #	Claim Name	Original Recording		Amended Recording		Location
		Recording #	Page #	Recording #	Page #	
AMC 317167	LAW 48	2407	979			SEC28-T15N-R10W
AMC 317168	LAW 49	2407	981			SEC33-T15N-R10W
AMC 317169	LAW 50	2407	983			SEC33-T15N-R10W
AMC 317170	LAW 51	2407	985			SEC33-T15N-R10W
AMC 317171	LAW 52	2407	987			SEC33-T15N-R10W
AMC 317172	LAW 53	2407	989			SEC33-T15N-R10W
AMC 317173	LAW 54	2407	991			SEC33-T15N-R10W
AMC 317174	LAW 55	2407	993			SEC33-T15N-R10W
AMC 317175	LAW 56	2407	995			SEC33-T15N-R10W
AMC 317176	LAW 57	2407	997			SEC28-T15N-R10W
AMC 317177	LAW 58	2407	999			SEC28-T15N-R10W
AMC 317178	LAW 59	2408	1			SEC28-T15N-R10W
AMC 317179	LAW 60	2408	3			SEC28-T15N-R10W
AMC 317180	LAW 61	2408	5			SEC28-T15N-R10W
AMC 317181	LAW 62	2408	7			SEC28-T15N-R10W
AMC 317182	LAW 63	2408	9			SEC28-T15N-R10W
AMC 317183	LAW 64	2408	11			SEC28-T15N-R10W
AMC 317184	LAW 65	2408	13			SEC33-T15N-R10W
AMC 317185	LAW 66	2408	15			SEC33-T15N-R10W
AMC 317186	LAW 67	2408	17			SEC33-T15N-R10W
AMC 317187	LAW 68	2408	19			SEC33-T15N-R10W
AMC 317188	LAW 69	2408	21			SEC33-T15N-R10W
AMC 317189	LAW 70	2408	23			SEC33-T15N-R10W
AMC 317190	LAW 71	2408	25			SEC33-T15N-R10W
AMC 317191	LAW 72	2408	27			SEC33-T15N-R10W
AMC 317192	LAW 73	2408	29			SEC28-T15N-R10W
AMC 317193	LAW 74	2408	31			SEC28-T15N-R10W
AMC 317194	LAW 75	2408	33			SEC28-T15N-R10W
AMC 317195	LAW 76	2408	35			SEC28-T15N-R10W
AMC 317196	LAW 77	2408	37			SEC28-T15N-R10W
AMC 317197	LAW 78	2408	39			SEC28-T15N-R10W
AMC 317198	LAW 79	2408	41			SEC28-T15N-R10W
AMC 317199	LAW 80	2408	43			SEC28-T15N-R10W
AMC 317200	LAW 81	2408	45			SEC33-T15N-R10W
AMC 317201	LAW 82	2408	47			SEC33-T15N-R10W
AMC 317202	LAW 83	2408	49			SEC33-T15N-R10W
AMC 317203	LAW 84	2408	51			SEC33-T15N-R10W
AMC 317204	LAW 85	2408	53			SEC33-T15N-R10W

Date: 8/12/2008

RECEIVED
 B.L.M. AZ STATE OFFICE
 2008 AUG 12 P 2:18
 PHOENIX, ARIZONA

Exhibit A

County: Yavapai

State: AZ

BLM Serial #	Claim Name	Original Recording		Amended Recording		Location
		Recording #	Page #	Recording #	Page #	
AMC 317205	LAW 86	2408	55			SEC33-T15N-R10W
AMC 317206	LAW 87	2408	57			SEC33-T15N-R10W
AMC 317207	LAW 88	2408	59			SEC33-T15N-R10W
AMC 317208	LAW 89	2408	61			SEC28-T15N-R10W
AMC 317209	LAW 90	2408	63			SEC28-T15N-R10W
AMC 317210	LAW 91	2408	65			SEC28-T15N-R10W
AMC 317211	LAW 92	2408	67			SEC28-T15N-R10W
AMC 317212	LAW 93	2408	69			SEC28-T15N-R10W
AMC 317213	LAW 94	2408	71			SEC28-T15N-R10W
AMC 317214	LAW 95	2408	73			SEC28-T15N-R10W
AMC 317215	LAW 96	2408	75			SEC28-T15N-R10W
AMC 317216	LAW 97	2408	77			SEC28-T15N-R10W
AMC 317217	LAW 98	2408	79			SEC33-T15N-R10W
AMC 317218	LAW 99	2408	81			SEC33-T15N-R10W
AMC 317219	LAW 100	2408	83			SEC33-T15N-R10W
AMC 317220	LAW 101	2408	85			SEC33-T15N-R10W
AMC 317221	LAW 102	2408	87			SEC33-T15N-R10W
AMC 317222	LAW 103	2408	89			SEC33-T15N-R10W
AMC 317223	LAW 104	2408	91			SEC33-T15N-R10W
AMC 317224	LAW 105	2408	93			SEC28-T15N-R10W
AMC 317225	LAW 106	2408	95			SEC28-T15N-R10W
AMC 317226	LAW 107	2408	97			SEC28-T15N-R10W
AMC 317227	LAW 108	2408	99			SEC28-T15N-R10W
AMC 317228	LAW 109	2408	101			SEC28-T15N-R10W
AMC 317229	LAW 110	2408	103			SEC28-T15N-R10W
AMC 317230	LAW 111	2408	105			SEC28-T15N-R10W
AMC 317231	LAW 112	2408	107			SEC28-T15N-R10W
AMC 317232	LAW 113	2408	109			SEC33-T15N-R10W
AMC 317233	LAW 114	2408	111			SEC33-T15N-R10W
AMC 317234	LAW 115	2408	113			SEC33-T15N-R10W
AMC 317235	LAW 116	2408	115			SEC33-T15N-R10W
AMC 317236	LAW 117	2408	117			SEC33-T15N-R10W
AMC 317237	LAW 118	2408	119			SEC33-T15N-R10W
AMC 317238	LAW 119	2408	121			SEC33-T15N-R10W
AMC 317239	LAW 120	2408	123			SEC33-T15N-R10W
AMC 317240	LAW 121	2408	125			SEC27-T15N-R10W
AMC 317241	LAW 122	2408	127			SEC27-T15N-R10W
AMC 317242	LAW 123	2408	129			SEC27-T15N-R10W

Date: 8/12/2008

Page 12

RECEIVED
 B.L.M. AZ STATE OFFICE
 PHOENIX, ARIZONA
 2008 AUG 12 P 12:18

Exhibit A

County: Yavapai

State: AZ

BLM Serial #	Claim Name	Original Recording		Amended Recording		Location
		Recording #	Page #	Recording #	Page #	
AMC 317243	LAW 124	2408	131			SEC27-T15N-R10W
AMC 317244	LAW 125	2408	133			SEC27-T15N-R10W
AMC 317245	LAW 126	2408	135			SEC27-T15N-R10W
AMC 317246	LAW 127	2408	137			SEC27-T15N-R10W
AMC 317247	LAW 128	2408	139			SEC27-T15N-R10W
AMC 317248	LAW 129	2408	141			SEC34-T15N-R10W
AMC 317249	LAW 130	2408	143			SEC34-T15N-R10W
AMC 317250	LAW 131	2408	145			SEC34-T15N-R10W
AMC 317251	LAW 132	2408	147			SEC34-T15N-R10W
AMC 317252	LAW 133	2408	149			SEC34-T15N-R10W
AMC 317253	LAW 134	2408	151			SEC34-T15N-R10W
AMC 317254	LAW 135	2408	153			SEC34-T15N-R10W
AMC 317255	LAW 136	2408	155			SEC34-T15N-R10W
AMC 317256	LAW 137	2408	157			SEC34-T15N-R10W
AMC 317257	LAW 138	2408	159			SEC34-T15N-R10W
AMC 317258	LAW 139	2408	161			SEC34-T15N-R10W
AMC 317259	LAW 140	2408	163			SEC34-T15N-R10W
AMC 317260	LAW 141	2408	165			SEC34-T15N-R10W
AMC 317261	LAW 142	2408	167			SEC34-T15N-R10W
AMC 317262	LAW 143	2408	169			SEC34-T15N-R10W
AMC 317263	LAW 144	2408	171			SEC34-T15N-R10W
AMC 317268	LAW 149	2408	181			SEC34-T15N-R10W
AMC 317269	LAW 150	2408	183			SEC34-T15N-R10W
AMC 317270	LAW 151	2408	185			SEC34-T15N-R10W
AMC 317271	LAW 152	2408	187			SEC34-T15N-R10W
AMC 317276	LAW 157	2408	197			SEC34-T15N-R10W
AMC 317277	LAW 158	2408	199			SEC34-T15N-R10W
AMC 317278	LAW 159	2408	201			SEC34-T15N-R10W
AMC 317279	LAW 160	2408	203			SEC34-T15N-R10W
AMC 317284	LAW 165	2408	213			SEC35-T15N-R10W
AMC 317285	LAW 166	2408	215			SEC35-T15N-R10W
AMC 317286	LAW 167	2408	217			SEC35-T15N-R10W
AMC 317287	LAW 168	2408	219			SEC35-T15N-R10W
AMC 317292	LAW 173	2408	229			SEC35-T15N-R10W
AMC 317293	LAW 174	2408	231			SEC35-T15N-R10W
AMC 317294	LAW 175	2408	233			SEC35-T15N-R10W
AMC 317295	LAW 176	2408	235			SEC35-T15N-R10W
AMC 317296	LAW 177	2408	237			SEC35-T15N-R10W

Date: 8/12/2008

Page 13

RECEIVED
 B.L.M. AZ STATE OFFICE
 2008 AUG 12 P 12:18

Exhibit A

County: Yavapai

State: AZ

<u>BLM Serial #</u>	<u>Claim Name</u>	<u>Original Recording</u>		<u>Amended Recording</u>		<u>Location</u>
		<u>Recording #</u>	<u>Page #</u>	<u>Recording #</u>	<u>Page #</u>	
AMC 317297	LAW 178	2408	239			SEC35-T15N-R10W
AMC 317298	LAW 179	2408	241			SEC35-T15N-R10W
AMC 317299	LAW 180	2408	243			SEC35-T15N-R10W
AMC 317300	LAW 181	2408	245			SEC35-T15N-R10W
AMC 317301	LAW 182	2408	247			SEC35-T15N-R10W
AMC 317302	LAW 183	2408	249			SEC35-T15N-R10W
AMC 317303	LAW 184	2408	251			SEC35-T15N-R10W
AMC 317304	LAW 185	2408	253			SEC35-T15N-R10W
AMC 317305	LAW 186	2408	255			SEC35-T15N-R10W
AMC 317306	LAW 187	2408	257			SEC35-T15N-R10W
AMC 317307	LAW 188	2408	259			SEC35-T15N-R10W
AMC 317308	LAW 189	2408	261			SEC35-T15N-R10W
AMC 317309	LAW 190	2408	263			SEC35-T15N-R10W
AMC 317310	LAW 191	2408	265			SEC35-T15N-R10W
AMC 317311	LAW 192	2408	267			SEC35-T15N-R10W
AMC 317312	LAW 193	2408	269			SEC26-T15N-R10W
AMC 317313	LAW 194	2408	271			SEC26-T15N-R10W
AMC 317314	LAW 195	2408	273			SEC26-T15N-R10W
AMC 317315	LAW 196	2408	275			SEC26-T15N-R10W
AMC 317316	LAW 197	2408	277			SEC35-T15N-R10W
AMC 317317	LAW 198	2408	279			SEC35-T15N-R10W
AMC 317318	LAW 199	2408	281			SEC35-T15N-R10W
AMC 317319	LAW 200	2408	283			SEC35-T15N-R10W
AMC 317320	LAW 201	2408	285			SEC35-T15N-R10W
AMC 317321	LAW 202	2408	287			SEC35-T15N-R10W
AMC 317322	LAW 203	2408	289			SEC35-T15N-R10W
AMC 317323	LAW 204	2408	291			SEC35-T15N-R10W
AMC 317324	LAW 205	2408	293			SEC26-T15N-R10W
AMC 317325	LAW 206	2408	295			SEC26-T15N-R10W
AMC 317326	LAW 207	2408	297			SEC26-T15N-R10W
AMC 317327	LAW 208	2408	299			SEC35-T15N-R10W
AMC 317328	LAW 209	2408	301			SEC35-T15N-R10W
AMC 317329	LAW 210	2408	303			SEC35-T15N-R10W
AMC 317330	LAW 211	2408	305			SEC35-T15N-R10W
AMC 317331	LAW 212	2408	307			SEC35-T15N-R10W
AMC 317332	LAW 213	2408	309			SEC35-T15N-R10W
AMC 317333	LAW 214	2408	311			SEC35-T15N-R10W
AMC 317334	LAW 215	2408	313			SEC35-T15N-R10W

Date: 8/12/2008

Page 14

RECEIVED
B.L.M. AZ STATE OFFICE

2008 AUG 12 P 12:18

PHOENIX, ARIZONA

Exhibit A

County: Yavapai

State: AZ

BLM Serial #	Claim Name	Original Recording		Amended Recording		Location
		Recording #	Page #	Recording #	Page #	
AMC 317335	LAW 216	2408	315			SEC26-T15N-R10W
AMC 317336	LAW 217	2408	317			SEC26-T15N-R10W
AMC 317337	LAW 218	2408	319			SEC26-T15N-R10W
AMC 317338	LAW 219	2408	321			SEC26-T15N-R10W
AMC 317339	LAW 220	2408	323			SEC35-T15N-R10W
AMC 317340	LAW 221	2408	325			SEC35-T15N-R10W
AMC 317341	LAW 222	2408	327			SEC35-T15N-R10W
AMC 317342	LAW 223	2408	329			SEC35-T15N-R10W
AMC 317343	LAW 224	2408	331			SEC35-T15N-R10W
AMC 317344	LAW 225	2408	333			SEC35-T15N-R10W
AMC 317345	LAW 226	2408	335			SEC35-T15N-R10W
AMC 317346	LAW 227	2408	337			SEC35-T15N-R10W
AMC 317347	LAW 228	2408	339			SEC26-T15N-R10W
AMC 317348	LAW 229	2408	341			SEC26-T15N-R10W
AMC 317349	LAW 230	2408	343			SEC26-T15N-R10W
AMC 317350	LAW 231	2408	345			SEC26-T15N-R10W
AMC 317351	LAW 232	2408	347			SEC26-T15N-R10W
AMC 317352	LAW 233	2408	349			SEC35-T15N-R10W
AMC 317353	LAW 234	2408	351			SEC35-T15N-R10W
AMC 317354	LAW 235	2408	353			SEC35-T15N-R10W
AMC 317355	LAW 236	2408	355			SEC35-T15N-R10W
AMC 317356	LAW 237	2408	357			SEC35-T15N-R10W
AMC 317357	LAW 238	2408	359			SEC35-T15N-R10W
AMC 317358	LAW 239	2408	361			SEC35-T15N-R10W
<u>AMC 317359</u>	LAW 240	2408	363			SEC35-T15N-R10W
AMC 322631	JWH 80	2494	611			SEC07-T14N-R09W
AMC 322632	JWH 81	2494	613			SEC07-T14N-R09W
AMC 322633	JWH 82	2494	615			SEC07-T14N-R09W
<u>AMC 322634</u>	JWH 83	2494	617			SEC07-T14N-R09W
AMC 362070	KIM-1	4166	88			SEC09-T14N-R09W
AMC 362071	KIM-2	4166	89			SEC09-T14N-R09W
AMC 362072	KIM-3	4166	90			SEC09-T14N-R09W
AMC 362073	KIM-4	4166	91			SEC09-T14N-R09W
AMC 362074	KIM-5	4166	92			SEC09-T14N-R09W
AMC 362075	KIM-6	4166	93			SEC09-T14N-R09W
AMC 362076	KIM-7	4166	94			SEC09-T14N-R09W
AMC 362077	KIM-8	4166	95			SEC09-T14N-R09W
AMC 362078	KIM-9	4166	96			SEC09-T14N-R09W

Date: 8/12/2008

Page 15

RECEIVED
 B.L.M. AZ STATE OFFICE
 2008 AUG 12 P 12:18
 PHOENIX, ARIZONA

Exhibit A

County: Yavapai

State: AZ

BLM Serial #	Claim Name	Original Recording		Amended Recording		Location
		Recording #	Page #	Recording #	Page #	
AMC 362079	KIM-10	4166	97			SEC09-T14N-R09W
AMC 362080	KIM-11	4166	98			SEC09-T14N-R09W
AMC 362081	KIM-12	4166	99			SEC09-T14N-R09W
AMC 362082	KIM-13	4166	100			SEC09-T14N-R09W
AMC 362083	KIM-14	4166	101			SEC09-T14N-R09W
AMC 362084	KIM-15	4166	102			SEC09-T14N-R09W
AMC 362085	KIM-16	4166	103			SEC09-T14N-R09W
AMC 362086	KIM-17	4166	104			SEC08-T14N-R09W
AMC 362087	KIM-18	4166	105			SEC08-T14N-R09W
AMC 362088	KIM-19	4166	106			SEC08-T14N-R09W
AMC 362089	KIM-20	4166	107			SEC08-T14N-R09W
AMC 362090	KIM-21	4166	108			SEC08-T14N-R09W
AMC 362091	KIM-22	4166	109			SEC08-T14N-R09W
AMC 362092	KIM-23	4166	110			SEC08-T14N-R09W
AMC 362093	KIM-24	4166	111			SEC08-T14N-R09W
AMC 362094	KIM-25	4166	112			SEC08-T14N-R09W
AMC 362095	KIM-26	4166	113			SEC08-T14N-R09W
AMC 362096	KIM-27	4166	114			SEC08-T14N-R09W
AMC 362097	KIM-28	4166	115			SEC08-T14N-R09W
AMC 362098	KIM-29	4166	116			SEC08-T14N-R09W
AMC 362099	KIM-30	4166	117			SEC08-T14N-R09W
AMC 362100	KIM-31	4166	118			SEC09-T14N-R09W
AMC 362101	KIM-32	4166	119			SEC09-T14N-R09W
AMC 362102	KIM-33	4166	120			SEC09-T14N-R09W
AMC 364582	WP-1	4214	518			SEC08-T14N-R09W
AMC 364583	WP-2	4214	519			SEC08-T14N-R09W
AMC 364584	WP-3	4214	520			SEC08-T14N-R09W
AMC 364585	WP-4	4214	521			SEC08-T14N-R09W
AMC 364586	WP-5	4214	522			SEC08-T14N-R09W
AMC 364587	WP-6	4214	523			SEC08-T14N-R09W
AMC 364588	WP-7	4214	524			SEC08-T14N-R09W
AMC 364595	WP-14	4214	531			SEC08-T14N-R09W
AMC 364596	WP-15	4214	532			SEC08-T14N-R09W
AMC 364597	WP-16	4214	533			SEC08-T14N-R09W
AMC 364598	WP-17	4214	534			SEC08-T14N-R09W
AMC 364599	WP-18	4214	535			SEC08-T14N-R09W
AMC 364600	WP-19	4214	536			SEC08-T14N-R09W
AMC 364601	WP-20	4214	537			SEC08-T14N-R09W

Date: 8/12/2008

RECEIVED
 B.L.M. AZ STATE OFFICE
 PHOENIX, ARIZONA
 2008 AUG 12 P 12:18

Exhibit A

County: Yavapai

State: AZ

<u>BLM Serial #</u>	<u>Claim Name</u>	<u>Original Recording</u>		<u>Amended Recording</u>		<u>Location</u>
		<u>Recording #</u>	<u>Page #</u>	<u>Recording #</u>	<u>Page #</u>	
AMC 364602	WP-21	4214	538			SEC08-T14N-R09W
AMC 364603	WP-22	4214	539			SEC08-T14N-R09W
AMC 366982	WP-23	4302	834			SEC08-T14N-R09W
AMC 366983	WP-24	4302	835			SEC08-T14N-R09W
AMC 366984	WP-25	4302	836			SEC08-T14N-R09W
AMC 366985	WP-26	4302	837			SEC08-T14N-R09W
AMC 366986	WP-27	4302	838			SEC08-T14N-R09W
AMC 366987	WP-28	4302	839			SEC08-T14N-R09W
No. Of Claims	610					

RECEIVED
B.L.M. AZ STATE OFFICE
2008 AUG 12 P 12:18
PHOENIX, ARIZONA

United States Department of the Interior
 Bureau of Land Management
 BUSINESS & SUPPORT SVCS DIV
 ONE N CENTRAL AVE SUITE 800
 PHOENIX, AZ 85004 -4427
 Phone: (602) 417-9200

Receipt

No:

1759290

Transaction #: 1816774	
Date of Transaction: 08/12/2008	
CUSTOMER:	D SITWELL FREEPORT MCMORAN CORP ONE NORTH CENTRAL AVE PHOENIX, AZ 85004

LINE #	QTY	DESCRIPTION	REMARKS	UNIT PRICE	TOTAL
1	1.00	LOCATABLE MINERALS / MINING CLAIMS-NOT NEW-UNADJUD, ONE AUTH NO. ONLY / MINING CLAIM MONEY RECEIVED (455) CASES: AMC31840/\$76250.00	MAINT 2009/6/9	610 - n/a -	76250.00
TOTAL:					\$76,250.00

PAYMENT INFORMATION			
1	AMOUNT:	\$76,250.00	POSTMARKED: N/A
	TYPE:	CHECK	RECEIVED: 08/12/2008
	CHECK NO:	621497	
	NAME:	FREEPORT MCMORAN CORP SITWELL, D ONE NORTH CENTRAL AVE PHOENIX AZ 85004	

REMARKS

This receipt was generated by the automated BLM Collections and Billing System and is a paper representation of a portion of the official electronic record contained therein.

United States Department of the Interior
 Bureau of Land Management
 BUSINESS & SUPPORT SVCS DIV
 ONE N CENTRAL AVE SUITE 800
 PHOENIX, AZ 85004 -4427
 Phone: (602) 417-9200

Receipt

No: 1759290

Transaction #: 1816774
 Date of Transaction: 08/12/2008

corrected receipt

CUSTOMER:	D SITWELL FREEPORT MCMORAN CORP ONE NORTH CENTRAL AVE PHOENIX, AZ 85004
-----------	--

LINE #	QTY	DESCRIPTION	REMARKS	UNIT PRICE	TOTAL
1	1.00	LOCATABLE MINERALS / MINING CLAIMS-NOT NEW-UNADJUD, ONE AUTH NO. ONLY / MINING CLAIM MONEY RECEIVED (455) CASES: AMC31840/\$76250.00	MAINT 2009/610	- n/a -	76250.00
TOTAL:					\$76,250.00

PAYMENT INFORMATION			
1	AMOUNT:	\$76,250.00	POSTMARKED: N/A
	TYPE:	CHECK	RECEIVED: 08/12/2008
	CHECK NO:	621497	
	NAME:	FREEPORT MCMORAN CORP SITWELL, D ONE NORTH CENTRAL AVE PHOENIX AZ 85004	

REMARKS

This receipt was generated by the automated BLM Collections and Billing System and is a paper representation of a portion of the official electronic record contained therein.

AMC 63137 AMC 31840
 7998 38688
 131683 61004
 159967 62882
 305766
 308466
 317120
 322631
 362070
 364582

PHOENIX, ARIZONA
 2001 AUG 21 A 8:10
 2007

RECEIVED
 B.L.M. AZ STATE OFFICE

August 20, 2007

After recording, return to:
 Phelps Dodge Corporation
 Attn: D. Stillwell
 1 North Central Avenue
 Phoenix, AZ 85004

Bureau of Land Management
 Department of the Interior
 222 N. Central Avenue
 Phoenix, AZ 85004

NOTICE OF INTENT TO HOLD MINING CLAIMS AND PAYMENT OF BLM MAINTENANCE FEE

Re: Payment of Annual Claim Maintenance Fee


Dear Sir or Madam:

This will serve as notice that Phelps Dodge Bagdad, Inc., formerly known as Cyprus Bagdad Copper Corporation, whose address for purposes of this filing is Land and Water Department, One North Central Ave., 17th Floor, Phoenix, Arizona 85004, intends to hold the mining claims and/or mill sites described on Exhibit A attached hereto for the assessment year ending at 12 o'clock, noon, on September 1, 2008 by payment of the annual maintenance fee of \$125 per claim or site. Payment of such amount is made herewith for such assessment year for each of the claims and sites, the name, and BLM serial number with the book and page or index number of recording of the location notice in the official records of Yavapai County, Arizona, of which, is set forth on Exhibit A attached hereto and by this reference incorporated herein.

Donald A. Stillwell
 Donald A. Stillwell for
 Phelps Dodge Bagdad, Inc.

State of Arizona)
) ss.
 County of Maricopa)

The foregoing instrument was acknowledged before me on Aug 20, 2007, by Donald A. Stillwell, on behalf of Phelps Dodge Bagdad, Inc.



Leslie Nielsen
 Notary Public
 My commission expires: 9-30-08

EXHIBIT A

County: Yavapai

State: AZ

BLM Serial #	Claim Name	Original Recording		Amended Recording		Location
		Recording #	Page #	Recording #	Page #	
AMC 031840	RS 129	1185	243			SEC34-T15N-R10W
AMC 031841	RS 130	1185	245			SEC34-T15N-R10W
AMC 031842	RS 131	1185	247			SEC34-T15N-R10W
AMC 031843	RS 132	1185	249			SEC34-T15N-R10W
AMC 031844	RS 133	1185	251			SEC34-T15N-R10W
AMC 031845	RS 134	1185	253			SEC34-T15N-R10W
AMC 031846	RS 135	1185	255			SEC34-T15N-R10W
AMC 031847	RS 136	1185	257			SEC34-T15N-R10W
AMC 031856	RS 145	1185	275			SEC34-T15N-R10W
AMC 031857	RS 146	1185	277			SEC34-T15N-R10W
AMC 031858	RS 147	1185	279			SEC34-T15N-R10W
AMC 031859	RS 148	1185	281			SEC34-T15N-R10W
AMC 031860	RS 149	1185	283			SEC34-T15N-R10W
AMC 031861	RS 150	1185	285			SEC34-T15N-R10W
AMC 031862	RS 151	1185	287			SEC34-T15N-R10W
AMC 031863	RS 152	1185	289			SEC34-T15N-R10W
AMC 031872	RS 165	1185	307			SEC34-T15N-R10W
AMC 031873	RS 166	1185	309			SEC34-T15N-R10W
AMC 031874	RS 167	1185	311			SEC34-T15N-R10W
AMC 031875	RS 168	1185	313			SEC34-T15N-R10W
AMC 031884	RS 181	1185	331			SEC34-T15N-R10W
AMC 031885	RS 182	1185	333			SEC34-T15N-R10W
AMC 031886	RS 183	1185	335			SEC34-T15N-R10W
AMC 031887	RS 184	1185	337			SEC34-T15N-R10W
AMC 031896	RS 197	1185	355			SEC34-T15N-R10W
AMC 031897	RS 198	1185	357			SEC34-T15N-R10W
AMC 031898	RS 199	1185	359			SEC34-T15N-R10W
AMC 031899	RS 200	1185	361			SEC34-T15N-R10W
AMC 031900	RS 213	1185	363			SEC34-T15N-R10W
AMC 031901	RS 214	1185	365			SEC34-T15N-R10W
AMC 031902	RS 215	1185	367			SEC34-T15N-R10W
AMC 031903	RS 216	1185	369			SEC34-T15N-R10W
AMC 038690	DEER NO. 3	580	730			SEC12-T14N-R10W
AMC 038691	DEER NO. 4	580	731			SEC12-T14N-R10W
AMC 038692	DEER NO. 5	580	732			SEC12-T14N-R10W
AMC 038693	DEER NO. 6	580	733			SEC12-T14N-R10W
AMC 038694	DEER NO. 7A	1202	282			SEC12-T14N-R10W
AMC 038695	DEER NO. 8A	1202	284			SEC12-T14N-R10W
AMC 038696	DEER NO. 9	580	881			SEC12-T14N-R10W
AMC 038708	DEER # 21	669	962			SEC12-T14N-R10W
AMC 038709	DEER # 22	669	963			SEC12-T14N-R10W
AMC 038710	DEER # 23	669	964			SEC12-T14N-R10W

RECEIVED
 BLM, AZ STATE OFFICE
 2007 AUG 21 10:15 AM
 PHOENIX, ARIZONA

EXHIBIT A

County: Yavapai

State: AZ

BLM Serial #	Claim Name	Original Recording		Amended Recording		Location
		Recording #	Page #	Recording #	Page #	
AMC 038711	DEER # 24	669	965			SEC12-T14N-R10W
AMC 038712	DEER # 25	669	966			SEC12-T14N-R10W
AMC 038713	DEER # 26	669	967			SEC12-T14N-R10W
AMC 038714	DEER # 27	669	968			SEC12-T14N-R10W
AMC 038715	DEER # 28	669	969			SEC13-T14N-R10W
AMC 038716	DEER # 29	669	970			SEC13-T14N-R10W
AMC 038717	DEER # 30	669	971			SEC12-T14N-R10W
AMC 038718	DEER # 31	669	972			SEC12-T14N-R10W
AMC 038719	DEER # 32	669	973			SEC12-T14N-R10W
AMC 038720	DEER # 33	669	974			SEC12-T14N-R10W
AMC 038721	DEER # 34	669	975			SEC13-T14N-R10W
AMC 038722	DEER # 35	669	976			SEC13-T14N-R10W
AMC 038723	DEER # 36	669	977			SEC13-T14N-R10W
AMC 038724	DEER # 37	669	978			SEC13-T14N-R10W
AMC 038725	DEER # 38	669	979			SEC12-T14N-R10W
AMC 038726	DEER # 39	669	980			SEC12-T14N-R10W
AMC 038727	DEER # 40	669	981			SEC12-T14N-R10W
AMC 038728	DEER # 41	669	982			SEC12-T14N-R10W
AMC 038729	DEER # 42	669	983			SEC13-T14N-R10W
AMC 038730	DEER # 43	669	984			SEC13-T14N-R10W
AMC 038731	DEER # 44	669	985			SEC13-T14N-R10W
AMC 038732	DEER # 45	669	986			SEC13-T14N-R10W
AMC 038733	DEER # 46	669	987			SEC13-T14N-R10W
AMC 038734	DEER # 47	669	988			SEC13-T14N-R10W
AMC 038735	DEER # 48	669	989			SEC11-T14N-R10W
AMC 038736	DEER # 49	669	990			SEC11-T14N-R10W
AMC 038737	DEER # 50	669	991			SEC14-T14N-R10W
AMC 038738	DEER # 51	669	992			SEC14-T14N-R10W
AMC 038739	DEER # 52	669	993			SEC14-T14N-R10W
AMC 038740	DEER # 53 (RELOCATION)	695	390			SEC13-T14N-R10W
AMC 038741	DEER # 54	669	995			SEC14-T14N-R10W
AMC 038742	DEER # 55	669	996			SEC14-T14N-R10W
AMC 038743	DEER # 56	669	997			SEC14-T14N-R10W
AMC 038744	DEER # 57	669	998			SEC14-T14N-R10W
AMC 038745	DEER # 58	669	999			SEC14-T14N-R10W
AMC 038746	DEER # 59	670	001			SEC14-T14N-R10W
AMC 038747	DEER # 60 (RELOCATION)	695	391			SEC14-T14N-R10W
AMC 038748	DEER # 61	670	003			SEC14-T14N-R10W
AMC 038749	DEER # 62	670	004			SEC14-T14N-R10W
AMC 038750	DEER # 63	670	005			SEC14-T14N-R10W
AMC 038751	DEER # 64	670	006			SEC14-T14N-R10W
AMC 038767	DEER # 81	938	474			SEC12-T14N-R10W

PHOENIX, ARIZONA

AUG 21 8:10

RECEIVED BLM AZ STATE OFFICE

EXHIBIT A

County: Yavapai

State: AZ

BLM Serial #	Claim Name	Original Recording		Amended Recording		Location
		Recording #	Page #	Recording #	Page #	
AMC 038768	DEER # 82	938	475			SEC12-T14N-R10W
AMC 038769	DEER # 83	938	476			SEC12-T14N-R10W
AMC 038770	DEER # 84	938	477			SEC12-T14N-R10W
AMC 061004	BONANZA	156	243	1385	655	SEC07-T14N-R09W
AMC 061005	POLARIS	156	247	4214	514	SEC08-T14N-R09W
AMC 062882	KEYNOTE	108	189			SEC20-T14N-R09W
AMC 062883	MOON ANCHOR	076	374			SEC19-T14N-R09W
AMC 062884	BIRD EYE	076	375			SEC19-T14N-R09W
AMC 062885	LONGVIEW	050	191	071	025	SEC30-T14N-R09W
AMC 062886	NINO	017	007			SEC19-T14N-R09W
AMC 062887	QUEEN EXTENSION #1	004	538			SEC20-T14N-R09W
AMC 062888	BRUCE #1	608	348			SEC19-T14N-R09W
AMC 062889	BRUCE #3	608	350			SEC19-T14N-R09W
AMC 062890	R & R #2	608	345			SEC18-T14N-R09W
AMC 062891	JOS #5	576	129			SEC19-T14N-R09W
AMC 062892	JOS #6	576	130			SEC19-T14N-R09W
AMC 062893	CYPRUS NO 1	005	483	025	589	SEC20-T14N-R09W
AMC 062894	CYPRUS NO 2	005	484	025	590	SEC20-T14N-R09W
AMC 062895	CYPRUS NO 3	005	485	025	591	SEC20-T14N-R09W
AMC 062896	CYPRUS NO. 4	013	022	049	525	SEC20-T14N-R09W
AMC 062897	CYPRUS NO. 5	013	023	049	526	SEC17-T14N-R09W
AMC 062898	CYPRUS NO 6	013	024	049	527	SEC20-T14N-R09W
AMC 062899	CYPRUS #7	049	528			SEC19-T14N-R09W
AMC 062900	CYPRUS #8	049	529			SEC19-T14N-R09W
AMC 062901	CYPRUS #9	049	530			SEC19-T14N-R09W
AMC 062902	CYPRUS #10	049	531			SEC19-T14N-R09W
AMC 062903	CYPRUS #11	049	532			SEC19-T14N-R09W
AMC 062904	CYPRUS #12	049	533			SEC19-T14N-R09W
AMC 062905	CYPRUS #13	049	534			SEC19-T14N-R09W
AMC 062906	CYPRUS # 14	071	024			SEC20-T14N-R09W
AMC 062907	CYPRUS #15	162	190			SEC18-T14N-R09W
AMC 062908	L. & W.	015	227			SEC19-T14N-R09W
AMC 062909	L. & W. NO. 3	015	230			SEC19-T14N-R09W
AMC 062910	L. & W. NO. 4	015	231			SEC19-T14N-R09W
AMC 062911	L. & W. NO. 5	015	232			SEC19-T14N-R09W
AMC 062912	BETA NO. 1	013	546			SEC19-T14N-R09W
AMC 062913	BETA NO. 2	013	547	025	588	SEC19-T14N-R09W
AMC 062914	BETA NO. 3	013	548			SEC19-T14N-R09W
AMC 062915	PLYMOUTH	131	046			SEC17-T14N-R09W
AMC 062916	PLYMOUTH EXTENSION	156	246			SEC20-T14N-R09W
AMC 062917	VALENCIA	156	248			SEC17-T14N-R09W
AMC 063176	OCTAROON	144	367			SEC14-T14N-R10W

RECEIVED
 B.L.M. AZ STATE OFFICE
 PHOENIX, ARIZONA
 AUG 21 2007

Date: 8/10/2007

Page: 3 of 15

42

EXHIBIT A

County: Yavapai

State: AZ

BLM Serial #	Claim Name	Original Recording		Amended Recording		Location
		Recording #	Page #	Recording #	Page #	
AMC 063177	OCTAROON NO. 1	144	368			SEC14-T14N-R10W
AMC 063178	RED MT. COPPER NO 1	358	215			SEC14-T14N-R10W
AMC 063179	RED MT. COPPER NO 2	358	216			SEC14-T14N-R10W
AMC 063180	RED MT. COPPER NO 3	358	217			SEC14-T14N-R10W
AMC 063181	RED MT. COPPER NO 4	358	218			SEC14-T14N-R10W
AMC 063182	RED MT. COPPER NO 5	358	219			SEC14-T14N-R10W
AMC 063183	RED MT. COPPER NO 6	358	220			SEC14-T14N-R10W
AMC 063184	RED MT. COPPER NO 7	358	221			SEC14-T14N-R10W
AMC 063185	RED MT. COPPER NO 8	358	222			SEC14-T14N-R10W
AMC 063186	RED MT. COPPER NO 9	358	223			SEC23-T14N-R10W
AMC 063187	COPPER-RIDGE NO 1	358	206			SEC14-T14N-R10W
AMC 063188	COPPER-RIDGE NO 2	358	207			SEC15-T14N-R10W
AMC 063189	COPPER-RIDGE NO 3	358	208			SEC15-T14N-R10W
AMC 063190	COPPER RIDGE NO 4	358	209			SEC14-T14N-R10W
AMC 063191	COPPER RIDGE NO 5	358	210			SEC15-T14N-R10W
AMC 063192	COPPER RIDGE NO 6	358	211			SEC22-T14N-R10W
AMC 063193	COPPER RIDGE NO 7	358	212			SEC22-T14N-R10W
AMC 063194	COPPER RIDGE NO 8	358	213			SEC22-T14N-R10W
AMC 063195	COPPER RIDGE NO 9	358	214			SEC22-T14N-R10W
AMC 063196	ISO #1	563	346			SEC14-T14N-R10W
AMC 063197	ISO #2	563	347			SEC15-T14N-R10W
AMC 063198	ISO #3	563	348			SEC15-T14N-R10W
AMC 063199	ISO #4	563	349			SEC15-T14N-R10W
AMC 063200	ISO #5	563	350			SEC15-T14N-R10W
AMC 063201	ISO #6	563	351			SEC15-T14N-R10W
AMC 063202	ISO #7	563	352			SEC23-T14N-R10W
AMC 063203	ISO #8	563	353			SEC23-T14N-R10W
AMC 063204	ISO #9	563	354			SEC23-T14N-R10W
AMC 063205	ISO #10	563	355			SEC22-T14N-R10W
AMC 063206	ISO #11	563	356			SEC22-T14N-R10W
AMC 063207	ISO #12	563	357			SEC22-T14N-R10W
AMC 063208	ISO #13	563	358			SEC15-T14N-R10W
AMC 063209	ISO #14	563	359			SEC22-T14N-R10W
AMC 063210	ISO #15	568	502			SEC15-T14N-R10W
AMC 063211	ISO #16	568	503			SEC15-T14N-R10W
AMC 063227	JLM 10	1230	885	4214	516	SEC08-T14N-R09W
AMC 063228	JLM 11	1230	887			SEC08-T14N-R09W
AMC 063229	JLM 12	1230	889			SEC08-T14N-R09W
AMC 063238	CY-8	1230	911			SEC08-T14N-R09W
AMC 063249	CY-6	905	230	4214	517	SEC08-T14N-R09W
AMC 063250	CY-7	905	231			SEC08-T14N-R09W
AMC 063251	CY-8	905	232			SEC08-T14N-R09W

RECEIVED
 B.L.M. AZ STATE OFFICE
 2007 AUG 21 8:11 AM
 PHOENIX, ARIZONA

42

EXHIBIT A

County: Yavapai

State: AZ

BLM Serial #	Claim Name	Original Recording		Amended Recording		Location
		Recording #	Page #	Recording #	Page #	
AMC 063252	CY-9	905	233			SEC08-T14N-R09W
AMC 063253	CY-10	905	234			SEC08-T14N-R09W
AMC 063254	CY-11	905	235			SEC08-T14N-R09W
AMC 063255	CY-12	905	236			SEC08-T14N-R09W
AMC 079981	R & R #1	608	344			SEC19-T14N-R09W
AMC 079982	R & R #3	608	346			SEC18-T14N-R09W
AMC 079983	R & R #4	608	347			SEC19-T14N-R09W
AMC 079984	BRUCE #2	608	349			SEC19-T14N-R09W
AMC 079985	JOS #1	576	125			SEC19-T14N-R09W
AMC 079986	JOS #2	576	126			SEC19-T14N-R09W
AMC 079987	JOS #3	576	127	761	181	SEC19-T14N-R09W
AMC 079988	JOS #4	576	128			SEC19-T14N-R09W
AMC 079989	COMBINE NO. 2	511	463			SEC18-T14N-R09W
AMC 079990	L. & W. NO. 1	015	228			SEC19-T14N-R09W
AMC 079991	L. & W. NO. 2	015	229			SEC19-T14N-R09W
AMC 079992	L. & W. NO. 6	015	233			SEC19-T14N-R09W
AMC 079993	L. & W. FRACTION	015	226	761	182	SEC19-T14N-R09W
AMC 079994	POSSIBILITIES NO. 1	015	225			SEC19-T14N-R09W
AMC 131683	PONDEROSA	1385	650	4214	515	SEC07-T14N-R09W
AMC 159967	BM 1	1441	332			SEC26-T15N-R10W
AMC 159968	BM 2	1441	334			SEC26-T15N-R10W
AMC 305766	BEV 1	2265	277			SEC09-T14N-R09W
AMC 305767	BEV 2	2265	279			SEC09-T14N-R09W
AMC 305768	BEV 3	2265	281			SEC09-T14N-R09W
AMC 305769	BEV 4	2265	283			SEC09-T14N-R09W
AMC 305770	BEV 5	2265	285			SEC09-T14N-R09W
AMC 305771	BEV 6	2265	287			SEC09-T14N-R09W
AMC 305772	BEV 7	2265	289			SEC09-T14N-R09W
AMC 305773	BEV 8	2265	291			SEC09-T14N-R09W
AMC 305774	BEV 9	2265	293			SEC09-T14N-R09W
AMC 305775	BEV 10	2265	295			SEC09-T14N-R09W
AMC 305776	BEV 11	2265	297			SEC09-T14N-R09W
AMC 305777	BEV 12	2265	299			SEC09-T14N-R09W
AMC 305778	BEV 13	2265	301			SEC09-T14N-R09W
AMC 305779	BEV 14	2265	303			SEC09-T14N-R09W
AMC 305780	BEV 15	2265	305			SEC09-T14N-R09W
AMC 305781	BEV 16	2265	307			SEC09-T14N-R09W
AMC 305782	BEV 17	2265	309			SEC09-T14N-R09W
AMC 305783	BEV 18	2265	311			SEC09-T14N-R09W
AMC 305784	BEV 19	2265	313			SEC09-T14N-R09W
AMC 305785	BEV 20	2265	315			SEC09-T14N-R09W
AMC 305786	BEV 21	2265	317			SEC09-T14N-R09W

Date: 8/10/2007

Page: 5 of 15

42

RECEIVED
 S.L.M. AZ STATE OFFICE
 2007 AUG 21 8 11 A

EXHIBIT A

County: Yavapai

State: AZ

BLM Serial #	Claim Name	Original Recording		Amended Recording		Location
		Recording #	Page #	Recording #	Page #	
AMC 305787	BEV 22	2265	319			SEC09-T14N-R09W
AMC 305788	BEV 23	2265	321			SEC09-T14N-R09W
AMC 305789	BEV 24	2265	323			SEC09-T14N-R09W
AMC 305790	BEV 25	2265	325			SEC09-T14N-R09W
AMC 305791	BEV 26	2265	327			SEC09-T14N-R09W
AMC 305792	BEV 27	2265	329			SEC09-T14N-R09W
AMC 305793	BEV 28	2265	331			SEC09-T14N-R09W
AMC 305794	BEV 29	2265	333			SEC09-T14N-R09W
AMC 305795	BEV 30	2265	335			SEC09-T14N-R09W
AMC 305796	BEV 31	2265	337			SEC09-T14N-R09W
AMC 305797	BEV 32	2265	339			SEC09-T14N-R09W
AMC 305798	BEV 33	2265	341			SEC09-T14N-R09W
AMC 305799	BEV 34	2265	343			SEC09-T14N-R09W
AMC 305800	BEV 35	2265	345			SEC09-T14N-R09W
AMC 305801	BEV 36	2265	347			SEC09-T14N-R09W
AMC 305802	BEV 37	2265	349			SEC09-T14N-R09W
AMC 305803	BEV 38	2265	351			SEC09-T14N-R09W
AMC 305804	BEV 39	2265	353			SEC09-T14N-R09W
AMC 305805	BEV 40	2265	355			SEC09-T14N-R09W
AMC 305806	BEV 41	2265	357			SEC09-T14N-R09W
AMC 305807	BEV 42	2265	359			SEC09-T14N-R09W
AMC 305808	BEV 43	2265	361			SEC09-T14N-R09W
AMC 305809	BEV 44	2265	363			SEC09-T14N-R09W
AMC 305810	BEV 45	2265	365			SEC09-T14N-R09W
AMC 305811	BEV 46	2265	367			SEC09-T14N-R09W
AMC 305812	BEV 47	2265	369			SEC09-T14N-R09W
AMC 305813	BEV 48	2265	371			SEC09-T14N-R09W
AMC 305814	BEV 49	2265	373			SEC09-T14N-R09W
AMC 305815	BEV 50	2265	375			SEC09-T14N-R09W
AMC 305816	BEV 51	2265	377			SEC09-T14N-R09W
AMC 305817	BEV 52	2265	379			SEC09-T14N-R09W
AMC 305818	BEV 53	2265	381			SEC09-T14N-R09W
AMC 305819	BEV 54	2265	383			SEC09-T14N-R09W
AMC 308466	FSM #1	2297	161			SEC20-T14N-R09W
AMC 308467	FSM #2	2297	163			SEC20-T14N-R09W
AMC 308468	FSM #3	2297	165			SEC20-T14N-R09W
AMC 308469	FSM #4	2297	167			SEC20-T14N-R09W
AMC 308470	FSM #5	2297	169			SEC20-T14N-R09W
AMC 308471	FSM #6	2297	171			SEC20-T14N-R09W
AMC 308472	FSM #7	2297	173			SEC20-T14N-R09W
AMC 308473	JWH #1	2297	105			SEC07-T14N-R09W
AMC 308474	JWH #2	2297	107			SEC07-T14N-R09W

RECEIVED
 T.M. AZ STATE OFFICE
 11 8 A 12 007 AUG 21 2007
 PHOENIX, ARIZONA

Date: 8/10/2007

Page: 6 of 15

42

EXHIBIT A

County: Yavapai

State: AZ

<u>BLM Serial #</u>	<u>Claim Name</u>	<u>Original Recording</u>		<u>Amended Recording</u>		<u>Location</u>
		<u>Recording #</u>	<u>Page #</u>	<u>Recording #</u>	<u>Page #</u>	
AMC 308475	JWH #3	2297	109			SEC07-T14N-R09W
AMC 308476	JWH #4	2297	111			SEC07-T14N-R09W
AMC 308477	JWH #5	2297	113			SEC07-T14N-R09W
AMC 308478	JWH #6	2297	115			SEC07-T14N-R09W
AMC 308479	JWH #7	2297	117			SEC07-T14N-R09W
AMC 308480	JWH #8	2297	119			SEC07-T14N-R09W
AMC 308481	JWH #9	2297	121			SEC07-T14N-R09W
AMC 308482	JWH #10	2297	123			SEC07-T14N-R09W
AMC 308483	JWH #11	2297	125			SEC07-T14N-R09W
AMC 308484	JWH #12	2297	127			SEC07-T14N-R09W
AMC 308485	JWH #13	2297	129			SEC07-T14N-R09W
AMC 308486	JWH #14	2297	131			SEC07-T14N-R09W
AMC 308487	JWH #15	2297	133			SEC07-T14N-R09W
AMC 308488	JWH #16	2297	135			SEC07-T14N-R09W
AMC 308489	JWH #17	2297	137			SEC07-T14N-R09W
AMC 308490	JWH #18	2297	139			SEC07-T14N-R09W
AMC 308491	JWH #19	2297	141			SEC07-T14N-R09W
AMC 308492	JWH #20	2297	143			SEC07-T14N-R09W
AMC 308493	JWH #21	2297	145			SEC18-T14N-R09W
AMC 308494	JWH #22	2297	147			SEC18-T14N-R09W
AMC 308495	JWH #23	2297	149			SEC18-T14N-R09W
AMC 308496	JWH #24	2297	151			SEC18-T14N-R09W
AMC 308497	JWH #25	2297	153			SEC18-T14N-R09W
AMC 308498	JWH #26	2297	155			SEC18-T14N-R09W
AMC 308499	JWH #27	2297	157			SEC18-T14N-R09W
AMC 308500	JWH #28	2297	159			SEC18-T14N-R09W
AMC 308501	JWH #29	2298	320			SEC13-T14N-R10W
AMC 308502	JWH #30	2298	322			SEC13-T14N-R10W
AMC 308503	JWH #31	2298	324			SEC18-T14N-R09W
AMC 308504	JWH #32	2298	326			SEC18-T14N-R09W
AMC 308505	JWH #33	2298	328			SEC18-T14N-R09W
AMC 308506	JWH #34	2298	330			SEC18-T14N-R09W
AMC 308507	JWH #35	2298	332			SEC18-T14N-R09W
AMC 308508	JWH #36	2298	334			SEC18-T14N-R09W
AMC 308509	JWH #37	2298	336			SEC18-T14N-R09W
AMC 308510	JWH #38	2298	338			SEC13-T14N-R10W
AMC 308511	JWH #39	2298	340			SEC13-T14N-R10W
AMC 308512	JWH #40	2298	342			SEC13-T14N-R10W
AMC 308513	JWH #41	2298	344			SEC18-T14N-R09W
AMC 308514	JWH #42	2298	346			SEC18-T14N-R09W
AMC 308515	JWH #43	2298	348			SEC18-T14N-R09W
AMC 308516	JWH #44	2298	350			SEC18-T14N-R09W

PHOENIX, ARIZONA
 AUG 21 11 50 AM '07
 RECEIVED
 M. AZ STATE OFFICE

EXHIBIT A

County: Yavapai

State: AZ

<u>BLM Serial #</u>	<u>Claim Name</u>	<u>Original Recording</u>		<u>Amended Recording</u>		<u>Location</u>
		<u>Recording #</u>	<u>Page #</u>	<u>Recording #</u>	<u>Page #</u>	
AMC 308517	JWH #45	2298	352			SEC18-T14N-R09W
AMC 308518	JWH #46	2298	354			SEC18-T14N-R09W
AMC 308519	JWH #47	2298	356			SEC18-T14N-R09W
AMC 308520	JWH #48	2298	358			SEC18-T14N-R09W
AMC 308521	JWH #49	2298	360			SEC13-T14N-R10W
AMC 308522	JWH #50	2298	362			SEC13-T14N-R10W
AMC 308523	JWH #51	2298	364			SEC18-T14N-R09W
AMC 308524	JWH #52	2298	366			SEC18-T14N-R09W
AMC 308525	JWH #53	2298	368			SEC18-T14N-R09W
AMC 308526	JWH #54	2298	370			SEC18-T14N-R09W
AMC 308527	JWH #55	2298	372			SEC18-T14N-R09W
AMC 308528	JWH #56	2298	374			SEC18-T14N-R09W
AMC 308529	JWH #57	2298	376			SEC18-T14N-R09W
AMC 308530	JWH #58	2298	378			SEC18-T14N-R09W
AMC 308531	JWH #59	2298	380			SEC18-T14N-R09W
AMC 308532	JWH #60	2298	382			SEC19-T14N-R09W
AMC 308533	JWH #61	2298	384			SEC19-T14N-R09W
AMC 308534	JWH #62	2298	386			SEC19-T14N-R09W
AMC 308535	JWH #63	2298	388			SEC19-T14N-R09W
AMC 308536	JWH #64	2298	390			SEC19-T14N-R09W
AMC 308537	JWH #65	2298	392			SEC19-T14N-R09W
AMC 308538	JWH #66	2298	394			SEC19-T14N-R09W
AMC 308539	JWH #67	2298	396			SEC19-T14N-R09W
AMC 308540	JWH #68	2298	398			SEC19-T14N-R09W
AMC 308541	JWH #69	2298	400			SEC24-T14N-R10W
AMC 308542	JWH #70	2298	402			SEC24-T14N-R10W
AMC 308543	JWH #71	2298	404			SEC24-T14N-R10W
AMC 308544	JWH #72	2298	406			SEC24-T14N-R10W
AMC 308545	JWH #73	2298	408			SEC24-T14N-R10W
AMC 308546	JWH #74	2298	410			SEC24-T14N-R10W
AMC 308547	JWH #75	2298	412			SEC24-T14N-R10W
AMC 308548	JWH #76	2298	414			SEC24-T14N-R10W
AMC 308549	JWH #77	2298	416			SEC24-T14N-R10W
AMC 317120	LAW 1	2407	887			SEC28-T15N-R10W
AMC 317121	LAW 2	2407	889			SEC28-T15N-R10W
AMC 317122	LAW 3	2407	891			SEC28-T15N-R10W
AMC 317123	LAW 4	2407	893			SEC28-T15N-R10W
AMC 317124	LAW 5	2407	895			SEC33-T15N-R10W
AMC 317125	LAW 6	2407	897			SEC33-T15N-R10W
AMC 317126	LAW 7	2407	899			SEC33-T15N-R10W
AMC 317127	LAW 8	2407	901			SEC33-T15N-R10W
AMC 317128	LAW 9	2407	903			SEC33-T15N-R10W

PHOENIX, ARIZONA
 2007 AUG 21 A 9 11
 RECEIVED
 STATE OFFICE

EXHIBIT A

County: Yavapai

State: AZ

<u>BLM Serial #</u>	<u>Claim Name</u>	<u>Original Recording</u>		<u>Amended Recording</u>		<u>Location</u>
		<u>Recording #</u>	<u>Page #</u>	<u>Recording #</u>	<u>Page #</u>	
AMC 317129	LAW 10	2407	905			SEC33-T15N-R10W
AMC 317130	LAW 11	2407	907			SEC33-T15N-R10W
AMC 317131	LAW 12	2407	909			SEC33-T15N-R10W
AMC 317132	LAW 13	2407	911			SEC28-T15N-R10W
AMC 317133	LAW 14	2407	913			SEC28-T15N-R10W
AMC 317134	LAW 15	2407	915			SEC28-T15N-R10W
AMC 317135	LAW 16	2407	917			SEC28-T15N-R10W
AMC 317136	LAW 17	2407	919			SEC33-T15N-R10W
AMC 317137	LAW 18	2407	921			SEC33-T15N-R10W
AMC 317138	LAW 19	2407	923			SEC33-T15N-R10W
AMC 317139	LAW 20	2407	925			SEC33-T15N-R10W
AMC 317140	LAW 21	2407	927			SEC33-T15N-R10W
AMC 317141	LAW 22	2407	929			SEC33-T15N-R10W
AMC 317142	LAW 23	2407	931			SEC33-T15N-R10W
AMC 317143	LAW 24	2407	933			SEC33-T15N-R10W
AMC 317144	LAW 25	2407	934			SEC28-T15N-R10W
AMC 317145	LAW 26	2407	936			SEC28-T15N-R10W
AMC 317146	LAW 27	2407	938			SEC28-T15N-R10W
AMC 317147	LAW 28	2407	940			SEC28-T15N-R10W
AMC 317148	LAW 29	2407	942			SEC28-T15N-R10W
AMC 317149	LAW 30	2407	943			SEC28-T15N-R10W
AMC 317150	LAW 31	2407	945			SEC28-T15N-R10W
AMC 317151	LAW 32	2407	947			SEC28-T15N-R10W
AMC 317152	LAW 33	2407	949			SEC33-T15N-R10W
AMC 317153	LAW 34	2407	951			SEC33-T15N-R10W
AMC 317154	LAW 35	2407	953			SEC33-T15N-R10W
AMC 317155	LAW 36	2407	955			SEC33-T15N-R10W
AMC 317156	LAW 37	2407	957			SEC33-T15N-R10W
AMC 317157	LAW 38	2407	959			SEC33-T15N-R10W
AMC 317158	LAW 39	2407	961			SEC33-T15N-R10W
AMC 317159	LAW 40	2407	963			SEC33-T15N-R10W
AMC 317160	LAW 41	2407	965			SEC28-T15N-R10W
AMC 317161	LAW 42	2407	967			SEC28-T15N-R10W
AMC 317162	LAW 43	2407	969			SEC28-T15N-R10W
AMC 317163	LAW 44	2407	971			SEC28-T15N-R10W
AMC 317164	LAW 45	2407	973			SEC28-T15N-R10W
AMC 317165	LAW 46	2407	975			SEC28-T15N-R10W
AMC 317166	LAW 47	2407	977			SEC28-T15N-R10W
AMC 317167	LAW 48	2407	979			SEC28-T15N-R10W
AMC 317168	LAW 49	2407	981			SEC33-T15N-R10W
AMC 317169	LAW 50	2407	983			SEC33-T15N-R10W
AMC 317170	LAW 51	2407	985			SEC33-T15N-R10W

PHOENIX, ARIZONA

2007 AUG 21 A 8:11

RECEIVED
BLM, AZ STATE OFFICE

EXHIBIT A

County: Yavapai

State: AZ

BLM Serial #	Claim Name	Original Recording		Amended Recording		Location
		Recording #	Page #	Recording #	Page #	
AMC 317171	LAW 52	2407	987			SEC33-T15N-R10W
AMC 317172	LAW 53	2407	989			SEC33-T15N-R10W
AMC 317173	LAW 54	2407	991			SEC33-T15N-R10W
AMC 317174	LAW 55	2407	993			SEC33-T15N-R10W
AMC 317175	LAW 56	2407	995			SEC33-T15N-R10W
AMC 317176	LAW 57	2407	997			SEC28-T15N-R10W
AMC 317177	LAW 58	2407	999			SEC28-T15N-R10W
AMC 317178	LAW 59	2408	1			SEC28-T15N-R10W
AMC 317179	LAW 60	2408	3			SEC28-T15N-R10W
AMC 317180	LAW 61	2408	5			SEC28-T15N-R10W
AMC 317181	LAW 62	2408	7			SEC28-T15N-R10W
AMC 317182	LAW 63	2408	9			SEC28-T15N-R10W
AMC 317183	LAW 64	2408	11			SEC28-T15N-R10W
AMC 317184	LAW 65	2408	13			SEC33-T15N-R10W
AMC 317185	LAW 66	2408	15			SEC33-T15N-R10W
AMC 317186	LAW 67	2408	17			SEC33-T15N-R10W
AMC 317187	LAW 68	2408	19			SEC33-T15N-R10W
AMC 317188	LAW 69	2408	21			SEC33-T15N-R10W
AMC 317189	LAW 70	2408	23			SEC33-T15N-R10W
AMC 317190	LAW 71	2408	25			SEC33-T15N-R10W
AMC 317191	LAW 72	2408	27			SEC33-T15N-R10W
AMC 317192	LAW 73	2408	29			SEC28-T15N-R10W
AMC 317193	LAW 74	2408	31			SEC28-T15N-R10W
AMC 317194	LAW 75	2408	33			SEC28-T15N-R10W
AMC 317195	LAW 76	2408	35			SEC28-T15N-R10W
AMC 317196	LAW 77	2408	37			SEC28-T15N-R10W
AMC 317197	LAW 78	2408	39			SEC28-T15N-R10W
AMC 317198	LAW 79	2408	41			SEC28-T15N-R10W
AMC 317199	LAW 80	2408	43			SEC28-T15N-R10W
AMC 317200	LAW 81	2408	45			SEC33-T15N-R10W
AMC 317201	LAW 82	2408	47			SEC33-T15N-R10W
AMC 317202	LAW 83	2408	49			SEC33-T15N-R10W
AMC 317203	LAW 84	2408	51			SEC33-T15N-R10W
AMC 317204	LAW 85	2408	53			SEC33-T15N-R10W
AMC 317205	LAW 86	2408	55			SEC33-T15N-R10W
AMC 317206	LAW 87	2408	57			SEC33-T15N-R10W
AMC 317207	LAW 88	2408	59			SEC33-T15N-R10W
AMC 317208	LAW 89	2408	61			SEC28-T15N-R10W
AMC 317209	LAW 90	2408	63			SEC28-T15N-R10W
AMC 317210	LAW 91	2408	65			SEC28-T15N-R10W
AMC 317211	LAW 92	2408	67			SEC28-T15N-R10W
AMC 317212	LAW 93	2408	69			SEC28-T15N-R10W

RECEIVED
 M. AZ STATE OFFICE
 2007 AUG 21 A 8:11
 HOENIX, ARIZONA

EXHIBIT A

County: Yavapai

State: AZ

<u>BLM Serial #</u>	<u>Claim Name</u>	<u>Original Recording</u>		<u>Amended Recording</u>		<u>Location</u>
		<u>Recording #</u>	<u>Page #</u>	<u>Recording #</u>	<u>Page #</u>	
AMC 317213	LAW 94	2408	71			SEC28-T15N-R10W
AMC 317214	LAW 95	2408	73			SEC28-T15N-R10W
AMC 317215	LAW 96	2408	75			SEC28-T15N-R10W
AMC 317216	LAW 97	2408	77			SEC33-T15N-R10W
AMC 317217	LAW 98	2408	79			SEC33-T15N-R10W
AMC 317218	LAW 99	2408	81			SEC33-T15N-R10W
AMC 317219	LAW 100	2408	83			SEC33-T15N-R10W
AMC 317220	LAW 101	2408	85			SEC33-T15N-R10W
AMC 317221	LAW 102	2408	87			SEC33-T15N-R10W
AMC 317222	LAW 103	2408	89			SEC33-T15N-R10W
AMC 317223	LAW 104	2408	91			SEC33-T15N-R10W
AMC 317224	LAW 105	2408	93			SEC28-T15N-R10W
AMC 317225	LAW 106	2408	95			SEC28-T15N-R10W
AMC 317226	LAW 107	2408	97			SEC28-T15N-R10W
AMC 317227	LAW 108	2408	99			SEC28-T15N-R10W
AMC 317228	LAW 109	2408	101			SEC28-T15N-R10W
AMC 317229	LAW 110	2408	103			SEC28-T15N-R10W
AMC 317230	LAW 111	2408	105			SEC28-T15N-R10W
AMC 317231	LAW 112	2408	107			SEC28-T15N-R10W
AMC 317232	LAW 113	2408	109			SEC33-T15N-R10W
AMC 317233	LAW 114	2408	111			SEC33-T15N-R10W
AMC 317234	LAW 115	2408	113			SEC33-T15N-R10W
AMC 317235	LAW 116	2408	115			SEC33-T15N-R10W
AMC 317236	LAW 117	2408	117			SEC33-T15N-R10W
AMC 317237	LAW 118	2408	119			SEC33-T15N-R10W
AMC 317238	LAW 119	2408	121			SEC33-T15N-R10W
AMC 317239	LAW 120	2408	123			SEC33-T15N-R10W
AMC 317240	LAW 121	2408	125			SEC27-T15N-R10W
AMC 317241	LAW 122	2408	127			SEC27-T15N-R10W
AMC 317242	LAW 123	2408	129			SEC27-T15N-R10W
AMC 317243	LAW 124	2408	131			SEC27-T15N-R10W
AMC 317244	LAW 125	2408	133			SEC27-T15N-R10W
AMC 317245	LAW 126	2408	135			SEC27-T15N-R10W
AMC 317246	LAW 127	2408	137			SEC27-T15N-R10W
AMC 317247	LAW 128	2408	139			SEC27-T15N-R10W
AMC 317248	LAW 129	2408	141			SEC34-T15N-R10W
AMC 317249	LAW 130	2408	143			SEC34-T15N-R10W
AMC 317250	LAW 131	2408	145			SEC34-T15N-R10W
AMC 317251	LAW 132	2408	147			SEC34-T15N-R10W
AMC 317252	LAW 133	2408	149			SEC34-T15N-R10W
AMC 317253	LAW 134	2408	151			SEC34-T15N-R10W
AMC 317254	LAW 135	2408	153			SEC34-T15N-R10W

PHOENIX, ARIZONA
 2007 AUG 21 A 8:11
 RECEIVED B.L.M. AZ STATE OFFICE

Date: 8/10/2007

Page: 11 of 15

42

EXHIBIT A

County: Yavapai

State: AZ

BLM Serial # Claim Name

Original Recording Amended Recording

Recording # Page # Recording # Page # Location

AMC 317255	LAW 136	2408	155		SEC34-T15N-R10W
AMC 317256	LAW 137	2408	157		SEC34-T15N-R10W
AMC 317257	LAW 138	2408	159		SEC34-T15N-R10W
AMC 317258	LAW 139	2408	161		SEC34-T15N-R10W
AMC 317259	LAW 140	2408	163		SEC34-T15N-R10W
AMC 317260	LAW 141	2408	165		SEC34-T15N-R10W
AMC 317261	LAW 142	2408	167		SEC34-T15N-R10W
AMC 317262	LAW 143	2408	169		SEC34-T15N-R10W
AMC 317263	LAW 144	2408	171		SEC34-T15N-R10W
AMC 317268	LAW 149	2408	181		SEC34-T15N-R10W
AMC 317269	LAW 150	2408	183		SEC34-T15N-R10W
AMC 317270	LAW 151	2408	185		SEC34-T15N-R10W
AMC 317271	LAW 152	2408	187		SEC34-T15N-R10W
AMC 317276	LAW 157	2408	197		SEC34-T15N-R10W
AMC 317277	LAW 158	2408	199		SEC34-T15N-R10W
AMC 317278	LAW 159	2408	201		SEC34-T15N-R10W
AMC 317279	LAW 160	2408	203		SEC34-T15N-R10W
AMC 317284	LAW 165	2408	213		SEC35-T15N-R10W
AMC 317285	LAW 166	2408	215		SEC35-T15N-R10W
AMC 317286	LAW 167	2408	217		SEC35-T15N-R10W
AMC 317287	LAW 168	2408	219		SEC35-T15N-R10W
AMC 317292	LAW 173	2408	229		SEC35-T15N-R10W
AMC 317293	LAW 174	2408	231		SEC35-T15N-R10W
AMC 317294	LAW 175	2408	233		SEC35-T15N-R10W
AMC 317295	LAW 176	2408	235		SEC35-T15N-R10W
AMC 317296	LAW 177	2408	237		SEC35-T15N-R10W
AMC 317297	LAW 178	2408	239		SEC35-T15N-R10W
AMC 317298	LAW 179	2408	241		SEC35-T15N-R10W
AMC 317299	LAW 180	2408	243		SEC35-T15N-R10W
AMC 317300	LAW 181	2408	245		SEC35-T15N-R10W
AMC 317301	LAW 182	2408	247		SEC35-T15N-R10W
AMC 317302	LAW 183	2408	249		SEC35-T15N-R10W
AMC 317303	LAW 184	2408	251		SEC35-T15N-R10W
AMC 317304	LAW 185	2408	253		SEC35-T15N-R10W
AMC 317305	LAW 186	2408	255		SEC35-T15N-R10W
AMC 317306	LAW 187	2408	257		SEC35-T15N-R10W
AMC 317307	LAW 188	2408	259		SEC35-T15N-R10W
AMC 317308	LAW 189	2408	261		SEC35-T15N-R10W
AMC 317309	LAW 190	2408	263		SEC35-T15N-R10W
AMC 317310	LAW 191	2408	265		SEC35-T15N-R10W
AMC 317311	LAW 192	2408	267		SEC35-T15N-R10W
AMC 317312	LAW 193	2408	269		SEC26-T15N-R10W

PHOENIX, ARIZONA

2007 AUG 21 A 8:11

B.L.M. AZ STATE OFFICE

RECEIVED

42

EXHIBIT A

County: Yavapai

State: AZ

BLM Serial #	Claim Name	Original Recording		Amended Recording		Location
		Recording #	Page #	Recording #	Page #	
AMC 317313	LAW 194	2408	271			SEC26-T15N-R10W
AMC 317314	LAW 195	2408	273			SEC26-T15N-R10W
AMC 317315	LAW 196	2408	275			SEC26-T15N-R10W
AMC 317316	LAW 197	2408	277			SEC35-T15N-R10W
AMC 317317	LAW 198	2408	279			SEC35-T15N-R10W
AMC 317318	LAW 199	2408	281			SEC35-T15N-R10W
AMC 317319	LAW 200	2408	283			SEC35-T15N-R10W
AMC 317320	LAW 201	2408	285			SEC35-T15N-R10W
AMC 317321	LAW 202	2408	287			SEC35-T15N-R10W
AMC 317322	LAW 203	2408	289			SEC35-T15N-R10W
AMC 317323	LAW 204	2408	291			SEC35-T15N-R10W
AMC 317324	LAW 205	2408	293			SEC26-T15N-R10W
AMC 317325	LAW 206	2408	295			SEC26-T15N-R10W
AMC 317326	LAW 207	2408	297			SEC26-T15N-R10W
AMC 317327	LAW 208	2408	299			SEC35-T15N-R10W
AMC 317328	LAW 209	2408	301			SEC35-T15N-R10W
AMC 317329	LAW 210	2408	303			SEC35-T15N-R10W
AMC 317330	LAW 211	2408	305			SEC35-T15N-R10W
AMC 317331	LAW 212	2408	307			SEC35-T15N-R10W
AMC 317332	LAW 213	2408	309			SEC35-T15N-R10W
AMC 317333	LAW 214	2408	311			SEC35-T15N-R10W
AMC 317334	LAW 215	2408	313			SEC35-T15N-R10W
AMC 317335	LAW 216	2408	315			SEC26-T15N-R10W
AMC 317336	LAW 217	2408	317			SEC26-T15N-R10W
AMC 317337	LAW 218	2408	319			SEC26-T15N-R10W
AMC 317338	LAW 219	2408	321			SEC26-T15N-R10W
AMC 317339	LAW 220	2408	323			SEC35-T15N-R10W
AMC 317340	LAW 221	2408	325			SEC35-T15N-R10W
AMC 317341	LAW 222	2408	327			SEC35-T15N-R10W
AMC 317342	LAW 223	2408	329			SEC35-T15N-R10W
AMC 317343	LAW 224	2408	331			SEC35-T15N-R10W
AMC 317344	LAW 225	2408	333			SEC35-T15N-R10W
AMC 317345	LAW 226	2408	335			SEC35-T15N-R10W
AMC 317346	LAW 227	2408	337			SEC35-T15N-R10W
AMC 317347	LAW 228	2408	339			SEC26-T15N-R10W
AMC 317348	LAW 229	2408	341			SEC26-T15N-R10W
AMC 317349	LAW 230	2408	343			SEC26-T15N-R10W
AMC 317350	LAW 231	2408	345			SEC26-T15N-R10W
AMC 317351	LAW 232	2408	347			SEC26-T15N-R10W
AMC 317352	LAW 233	2408	349			SEC35-T15N-R10W
AMC 317353	LAW 234	2408	351			SEC35-T15N-R10W
AMC 317354	LAW 235	2408	353			SEC35-T15N-R10W

RECEIVED
 B.L.M. AZ STATE OFFICE
 2007 AUG 21 A 12:00
 PHOENIX, ARIZONA

Date: 8/10/2007

Page: 13 of 15

42

EXHIBIT A

County: Yavapai

State: AZ

BLM Serial # Claim Name

Original Recording Amended Recording

Recording # Page # Recording # Page # Location

AMC 317355	LAW 236	2408	355		SEC35-T15N-R10W
AMC 317356	LAW 237	2408	357		SEC35-T15N-R10W
AMC 317357	LAW 238	2408	359		SEC35-T15N-R10W
AMC 317358	LAW 239	2408	361		SEC35-T15N-R10W
AMC 317359	LAW 240	2408	363		SEC35-T15N-R10W
AMC 322631	JWH 80	2494	611		SEC07-T14N-R09W
AMC 322632	JWH 81	2494	613		SEC07-T14N-R09W
AMC 322633	JWH 82	2494	615		SEC07-T14N-R09W
AMC 322634	JWH 83	2494	617		SEC07-T14N-R09W
AMC 362070	KIM-1	4166	88		SEC09-T14N-R09W
AMC 362071	KIM-2	4166	89		SEC09-T14N-R09W
AMC 362072	KIM-3	4166	90		SEC09-T14N-R09W
AMC 362073	KIM-4	4166	91		SEC09-T14N-R09W
AMC 362074	KIM-5	4166	92		SEC09-T14N-R09W
AMC 362075	KIM-6	4166	93		SEC09-T14N-R09W
AMC 362076	KIM-7	4166	94		SEC09-T14N-R09W
AMC 362077	KIM-8	4166	95		SEC09-T14N-R09W
AMC 362078	KIM-9	4166	96		SEC09-T14N-R09W
AMC 362079	KIM-10	4166	97		SEC09-T14N-R09W
AMC 362080	KIM-11	4166	98		SEC09-T14N-R09W
AMC 362081	KIM-12	4166	99		SEC09-T14N-R09W
AMC 362082	KIM-13	4166	100		SEC09-T14N-R09W
AMC 362083	KIM-14	4166	101		SEC09-T14N-R09W
AMC 362084	KIM-15	4166	102		SEC09-T14N-R09W
AMC 362085	KIM-16	4166	103		SEC09-T14N-R09W
AMC 362086	KIM-17	4166	104		SEC08-T14N-R09W
AMC 362087	KIM-18	4166	105		SEC08-T14N-R09W
AMC 362088	KIM-19	4166	106		SEC08-T14N-R09W
AMC 362089	KIM-20	4166	107		SEC08-T14N-R09W
AMC 362090	KIM-21	4166	108		SEC08-T14N-R09W
AMC 362091	KIM-22	4166	109		SEC08-T14N-R09W
AMC 362092	KIM-23	4166	110		SEC08-T14N-R09W
AMC 362093	KIM-24	4166	111		SEC08-T14N-R09W
AMC 362094	KIM-25	4166	112		SEC08-T14N-R09W
AMC 362095	KIM-26	4166	113		SEC08-T14N-R09W
AMC 362096	KIM-27	4166	114		SEC08-T14N-R09W
AMC 362097	KIM-28	4166	115		SEC08-T14N-R09W
AMC 362098	KIM-29	4166	116		SEC08-T14N-R09W
AMC 362099	KIM-30	4166	117		SEC08-T14N-R09W
AMC 362100	KIM-31	4166	118		SEC09-T14N-R09W
AMC 362101	KIM-32	4166	119		SEC09-T14N-R09W
AMC 362102	KIM-33	4166	120		SEC09-T14N-R09W

PHOENIX, ARIZONA
 RECEIVED
 BLM, AZ STATE OFFICE
 AUG 21 8:11 AM 2007

42

EXHIBIT A

County: Yavapai

State: AZ

BLM Serial #	Claim Name	Original Recording		Amended Recording		Location
		Recording #	Page #	Recording #	Page #	
AMC 364582	WP-1	4214	518			SEC08-T14N-R09W
AMC 364583	WP-2	4214	519			SEC08-T14N-R09W
AMC 364584	WP-3	4214	520			SEC08-T14N-R09W
AMC 364585	WP-4	4214	521			SEC08-T14N-R09W
AMC 364586	WP-5	4214	522			SEC08-T14N-R09W
AMC 364587	WP-6	4214	523			SEC08-T14N-R09W
AMC 364588	WP-7	4214	524			SEC08-T14N-R09W
AMC 364595	WP-14	4214	531			SEC08-T14N-R09W
AMC 364596	WP-15	4214	532			SEC08-T14N-R09W
AMC 364597	WP-16	4214	533			SEC08-T14N-R09W
AMC 364598	WP-17	4214	534			SEC08-T14N-R09W
AMC 364599	WP-18	4214	535			SEC08-T14N-R09W
AMC 364600	WP-19	4214	536			SEC08-T14N-R09W
AMC 364601	WP-20	4214	537			SEC08-T14N-R09W
AMC 364602	WP-21	4214	538			SEC08-T14N-R09W
AMC 364603	WP-22	4214	539			SEC08-T14N-R09W
AMC 366982	WP-23	4302	834			SEC08-T14N-R09W
AMC 366983	WP-24	4302	835			SEC08-T14N-R09W
AMC 366984	WP-25	4302	836			SEC08-T14N-R09W
AMC 366985	WP-26	4302	837			SEC08-T14N-R09W
AMC 366986	WP-27	4302	838			SEC08-T14N-R09W
AMC 366987	WP-28	4302	839			SEC08-T14N-R09W
Total # Of Claims: 610						

PHOENIX, ARIZONA

2007 AUG 21 A 8:11

RECEIVED
B.L.M. AZ STATE OFFICE

United States Department of the Interior
Bureau of Land Management
 BUSINESS & SUPPORT SVCS DIV
 ONE N CENTRAL AVE SUITE 800
 PHOENIX, AZ 85004 -4427
 Phone: (602) 417-9200

Receipt

No: 1548721

Transaction #: 1600156	
Date of Transaction: 08/21/2007	
CUSTOMER:	PHELPS DODGE CORP ONE N CENTRAL AVE 17TH FLOOR PHOENIX,AZ 85004

LINE #	QTY	DESCRIPTION	REMARKS	UNIT PRICE	TOTAL
1	1.00	LOCATABLE MINERALS / MINING CLAIMS-NOT NEW-UNADJUD,ONE AUTH NO. ONLY / MINING CLAIM MONEY RECEIVED (455) CASES: AMC31840/\$76250.00	MAINT 2008 (610)	- n/a -	76250.00
TOTAL:					\$76,250.00

PAYMENT INFORMATION			
1	AMOUNT:	\$76,250.00	POSTMARKED: N/A
	TYPE:	CHECK	RECEIVED: 08/21/2007
	CHECK NO:	581308	
	NAME:	PHELPS DODGE CORP ONE N CENTRAL AVE 17TH FLOOR PHOENIX AZ 85004	

REMARKS

This receipt was generated by the automated BLM Collections and Billing System and is a paper representation of a portion of the official electronic record contained therein.

AMC 31840
38688
61004
62882
63137
79981

131683
159967
305766
308466
317120

322631
362070
364582
366982

TRANSACTION DATE: 08/24/2006
 RECEIPT NUMBER: 1342537

AMOUNT PAID: 16,250.⁰⁰ for 610 claims
 CODE NUMBER: 582

LEAD AMC SERIAL NUMBER	AMC SERIAL NUMBER(S)	NUMBER OF CLAIM(S)	AMOUNT PAID
Amc 31840	Amc 31840 - 31847		
"	31856 - 31863		
"	31872 - 31875		
"	31884 - 31887		
"	31896 - 31903		
38688	38690 - 38696		
"	38708 - 38751		
"	38767 - 38770		
61004	61004 - 61005		
62882	62882 - 62917		
63137	63176 - 63211		
"	63227 - 63229		
"	63238		
"	63249 - 63255		
79981	79981 - 79994		
131683	131683		
159967	159967 - 159968		
GRAND TOTAL(S):			\$ →

DATE ENTERED INTO COMPUTER: SEP 13 2006

INITIALS: PB

August 24, 2006

After recording, return to:
Phelps Dodge Exploration Corporation
Attn: D. Stillwell
1 North Central Avenue
Phoenix, AZ 85004

Bureau of Land Management
Department of the Interior
222 N. Central Avenue
Phoenix, AZ 85004

2006

**NOTICE OF INTENT TO HOLD MINING CLAIMS AND PAYMENT OF BLM
MAINTENANCE FEE**

Re: Payment of Annual Claim Maintenance Fee

Dear Sir or Madam:

This will serve as notice that Phelps Dodge Bagdad, Inc., formerly known as Cyprus Bagdad Copper Corporation, whose address for purposes of this filing is Land and Water Department, One North Central Ave., 17th Floor, Phoenix, Arizona 85004, intends to hold the mining claims and/or mill sites described on Exhibit A attached hereto for the assessment year ending at 12 o'clock, noon, on September 1, 2007 by payment of the annual maintenance fee of \$125 per claim or site. Payment of such amount is made herewith for such assessment year for each of the claims and sites, the name, and BLM serial number with the book and page or index number of recording of the location notice in the official records of Yavapai County, Arizona, of which, is set forth on Exhibit A attached hereto and by this reference incorporated here


Donald A. Stillwell

Donald A. Stillwell for
Phelps Dodge Bagdad, Inc.

RECEIVED
B.L.M. AZ STATE OFFICE
AUG 24 A 9:30
PHOENIX, ARIZONA

State of Arizona)
) ss.
County of Maricopa)

The foregoing instrument was acknowledged before me on 24 August, 2006, by Donald A. Stillwell, on behalf of Phelps Dodge Bagdad, Inc.



Allison L. Porter
Notary Public

My commission expires: Nov 7, 2006

EXHIBIT A

County: Yavapai

State: AZ

BLM Serial #	Claim Name	Original Recording		Amended Recording		Sec	Twp	Range
		Recording #	Page #	Recording #	Page #			
AMC 031840	RS 129	1185	243			34	15N	10W
AMC 031841	RS 130	1185	245			34	15N	10W
AMC 031842	RS 131	1185	247			34	15N	10W
AMC 031843	RS 132	1185	249			34	15N	10W
AMC 031844	RS 133	1185	251			34	15N	10W
AMC 031845	RS 134	1185	253			34	15N	10W
AMC 031846	RS 135	1185	255			34	15N	10W
AMC 031847	RS 136	1185	257			34	15N	10W
AMC 031856	RS 145	1185	275			34	15N	10W
AMC 031857	RS 146	1185	277			34	15N	10W
AMC 031858	RS 147	1185	279			34	15N	10W
AMC 031859	RS 148	1185	281			34	15N	10W
AMC 031860	RS 149	1185	283			34	15N	10W
AMC 031861	RS 150	1185	285			34	15N	10W
AMC 031862	RS 151	1185	287			34	15N	10W
AMC 031863	RS 152	1185	289			34	15N	10W
AMC 031872	RS 165	1185	307			34	15N	10W
AMC 031873	RS 166	1185	309			34	15N	10W
AMC 031874	RS 167	1185	311			34	15N	10W
AMC 031875	RS 168	1185	313			34	15N	10W
AMC 031884	RS 181	1185	331			34	15N	10W
AMC 031885	RS 182	1185	333			34	15N	10W
AMC 031886	RS 183	1185	335			34	15N	10W
AMC 031887	RS 184	1185	337			34	15N	10W
AMC 031896	RS 197	1185	355			34	15N	10W
AMC 031897	RS 198	1185	357			34	15N	10W
AMC 031898	RS 199	1185	359			34	15N	10W
AMC 031899	RS 200	1185	361			34	15N	10W
AMC 031900	RS 213	1185	363			34	15N	10W
AMC 031901	RS 214	1185	365			34	15N	10W
AMC 031902	RS 215	1185	367			34	15N	10W
AMC 031903	RS 216	1185	369			34	15N	10W
AMC 038690	DEER NO. 3	580	730			12	14N	10W
AMC 038691	DEER NO. 4	580	731			12	14N	10W
AMC 038692	DEER NO. 5	580	732			12	14N	10W
AMC 038693	DEER NO. 6	580	733			12	14N	10W
AMC 038694	DEER NO. 7A	1202	282			12	14N	10W
AMC 038695	DEER NO. 8A	1202	284			12	14N	10W
AMC 038696	DEER NO. 9	580	881			12	14N	10W
AMC 038708	DEER # 21	669	962			12	14N	10W
AMC 038709	DEER # 22	669	965			12	14N	10W
AMC 038710	DEER # 23	669	964			12	14N	10W

Date: 8/22/2006

Page: 1 of 15

PHOENIX, ARIZONA
 2006 AUG 24 9:30 AM
 RECEIVED
 B.L.M. AZ STATE OFFICE

42/50

EXHIBIT A

County: Yavapai

State: AZ

BLM Serial #	Claim Name	Original Recording		Amended Recording		Sec	Twp	Range
		Recording #	Page #	Recording #	Page #			
AMC 038711	DEER # 24	669	965			12	14N	10W
AMC 038712	DEER # 25	669	966			12	14N	10W
AMC 038713	DEER # 26	669	967			12	14N	10W
AMC 038714	DEER # 27	669	968			12	14N	10W
AMC 038715	DEER # 28	669	969			13	14N	10W
AMC 038716	DEER # 29	669	970			13	14N	10W
AMC 038717	DEER # 30	669	971			12	14N	10W
AMC 038718	DEER # 31	669	972			12	14N	10W
AMC 038719	DEER # 32	669	973			12	14N	10W
AMC 038720	DEER # 33	669	974			12	14N	10W
AMC 038721	DEER # 34	669	975			13	14N	10W
AMC 038722	DEER # 35	669	976			13	14N	10W
AMC 038723	DEER # 36	669	977			13	14N	10W
AMC 038724	DEER # 37	669	978			13	14N	10W
AMC 038725	DEER # 38	669	979			12	14N	10W
AMC 038726	DEER # 39	669	980			12	14N	10W
AMC 038727	DEER # 40	669	981			12	14N	10W
AMC 038728	DEER # 41	669	982			12	14N	10W
AMC 038729	DEER # 42	669	983			13	14N	10W
AMC 038730	DEER # 43	669	984			13	14N	10W
AMC 038731	DEER # 44	669	985			13	14N	10W
AMC 038732	DEER # 45	669	986			13	14N	10W
AMC 038733	DEER # 46	669	987			13	14N	10W
AMC 038734	DEER # 47	669	988			13	14N	10W
AMC 038735	DEER # 48	669	989			11	14N	10W
AMC 038736	DEER # 49	669	990			11	14N	10W
AMC 038737	DEER # 50	669	991			14	14N	10W
AMC 038738	DEER # 51	669	992			14	14N	10W
AMC 038739	DEER # 52	669	993			14	14N	10W
AMC 038740	DEER # 53 (RELOCATION)	695	390			13	14N	10W
AMC 038741	DEER # 54	669	995			14	14N	10W
AMC 038742	DEER # 55	669	996			14	14N	10W
AMC 038743	DEER # 56	669	997			14	14N	10W
AMC 038744	DEER # 57	669	998			14	14N	10W
AMC 038745	DEER # 58	669	999			14	14N	10W
AMC 038746	DEER # 59	670	001			14	14N	10W
AMC 038747	DEER # 60 (RELOCATION)	695	391			14	14N	10W
AMC 038748	DEER # 61	670	003			14	14N	10W
AMC 038749	DEER # 62	670	004			14	14N	10W
AMC 038750	DEER # 63	670	005			14	14N	10W
AMC 038751	DEER # 64	670	006			14	14N	10W
AMC 038767	DEER # 81	938	474			12	14N	10W

PHOENIX, ARIZONA

2006 AUG 24 9:30

RECEIVED B.L.M. AZ STATE OFFICE

Date: 8/22/2006

42/50

EXHIBIT A

County: Yavapai

State: AZ

BLM Serial #	Claim Name	Original Recording		Amended Recording		Sec	Twp	Range
		Recording #	Page #	Recording #	Page #			
AMC 038768	DEER # 82	938	475			12	14N	10W
AMC 038769	DEER # 83	938	476			12	14N	10W
AMC 038770	DEER # 84	938	477			12	14N	10W
AMC 061004	BONANZA	156	243	1385	655	07	14N	09W
AMC 061005	POLARIS	156	247	4214	514	08	14N	09W
AMC 062882	KEYNOTE	108	189			20	14N	09W
AMC 062883	MOON ANCHOR	076	374			19	14N	09W
AMC 062884	BIRD EYE	076	375			19	14N	09W
AMC 062885	LONGVIEW	050	191	071	025	20	14N	09W
AMC 062886	NINO	017	007			30	14N	09W
AMC 062887	QUEEN EXTENSION #1	004	538			19	14N	09W
AMC 062888	BRUCE #1	608	348			20	14N	09W
AMC 062889	BRUCE #3	608	350			19	14N	09W
AMC 062890	R & R #2	608	345			19	14N	09W
AMC 062891	JOS #5	576	129			18	14N	09W
AMC 062892	JOS #6	576	130			19	14N	09W
AMC 062893	CYPRUS NO 1	005	483	025	589	19	14N	09W
AMC 062894	CYPRUS NO 2	005	484	025	590	20	14N	09W
AMC 062895	CYPRUS NO 3	005	485	025	591	20	14N	09W
AMC 062896	CYPRUS NO. 4	013	022	049	525	20	14N	09W
AMC 062897	CYPRUS NO. 5	013	023	049	526	20	14N	09W
AMC 062898	CYPRUS NO 6	013	024	049	527	17	14N	09W
AMC 062899	CYPRUS #7	049	528			20	14N	09W
AMC 062900	CYPRUS #8	049	529			19	14N	09W
AMC 062901	CYPRUS #9	049	530			19	14N	09W
AMC 062902	CYPRUS #10	049	531			19	14N	09W
AMC 062903	CYPRUS #11	049	532			19	14N	09W
AMC 062904	CYPRUS #12	049	533			19	14N	09W
AMC 062905	CYPRUS #13	049	534			19	14N	09W
AMC 062906	CYPRUS # 14	071	024			19	14N	09W
AMC 062907	CYPRUS #15	162	190			20	14N	09W
AMC 062908	L. & W.	015	227			18	14N	09W
AMC 062909	L. & W. NO. 3	015	230			19	14N	09W
AMC 062910	L. & W. NO. 4	015	231			19	14N	09W
AMC 062911	L. & W. NO. 5	015	232			19	14N	09W
AMC 062912	BETA NO. 1	013	546			19	14N	09W
AMC 062913	BETA NO. 2	013	547			19	14N	09W
AMC 062914	BETA NO. 3	013	548			19	14N	09W
AMC 062915	PLYMOUTH	131	046			19	14N	09W
AMC 062916	PLYMOUTH EXTENSION	156	246			17	14N	09W
AMC 062917	VALENCIA	156	248			20	14N	09W
						17	14N	09W

RECEIVED
 B.L.M. AZ STATE OFFICE
 AUG 24 2006 9:30 AM
 PHOENIX, ARIZONA

Date: 8/22/2006

4/1/06

EXHIBIT A

County: Yavapai

State: AZ

BLM Serial #	Claim Name	Original Recording		Amended Recording		Sec	Twp	Range
		Recording #	Page #	Recording #	Page #			
AMC 063176	OCTAROON	144	367			14	14N	10W
AMC 063177	OCTAROON NO. 1	144	368			14	14N	10W
AMC 063178	RED MT. COPPER NO 1	358	215			14	14N	10W
AMC 063179	RED MT. COPPER NO 2	358	216			14	14N	10W
AMC 063180	RED MT. COPPER NO 3	358	217			14	14N	10W
AMC 063181	RED MT. COPPER NO 4	358	218			14	14N	10W
AMC 063182	RED MT. COPPER NO 5	358	219			14	14N	10W
AMC 063183	RED MT. COPPER NO 6	358	220			14	14N	10W
AMC 063184	RED MT. COPPER NO 7	358	221			14	14N	10W
AMC 063185	RED MT. COPPER NO 8	358	222			14	14N	10W
AMC 063186	RED MT. COPPER NO 9	358	223			23	14N	10W
AMC 063187	COPPER-RIDGE NO 1	358	206			14	14N	10W
AMC 063188	COPPER-RIDGE NO 2	358	207			15	14N	10W
AMC 063189	COPPER-RIDGE NO 3	358	208			15	14N	10W
AMC 063190	COPPER RIDGE NO 4	358	209			14	14N	10W
AMC 063191	COPPER RIDGE NO 5	358	210			15	14N	10W
AMC 063192	COPPER RIDGE NO 6	358	211			22	14N	10W
AMC 063193	COPPER RIDGE NO 7	358	212			22	14N	10W
AMC 063194	COPPER RIDGE NO 8	358	213			22	14N	10W
AMC 063195	COPPER RIDGE NO 9	358	214			22	14N	10W
AMC 063196	ISO #1	563	346			14	14N	10W
AMC 063197	ISO #2	563	347			15	14N	10W
AMC 063198	ISO #3	563	348			15	14N	10W
AMC 063199	ISO #4	563	349			15	14N	10W
AMC 063200	ISO #5	563	350			15	14N	10W
AMC 063201	ISO #6	563	351			15	14N	10W
AMC 063202	ISO #7	563	352			23	14N	10W
AMC 063203	ISO #8	563	353			23	14N	10W
AMC 063204	ISO #9	563	354			23	14N	10W
AMC 063205	ISO #10	563	355			22	14N	10W
AMC 063206	ISO #11	563	356			22	14N	10W
AMC 063207	ISO #12	563	357			22	14N	10W
AMC 063208	ISO #13	563	358			15	14N	10W
AMC 063209	ISO #14	563	359			22	14N	10W
AMC 063210	ISO #15	568	502			15	14N	10W
AMC 063211	ISO #16	568	503			15	14N	10W
AMC 063227	JLM 10	1230	885			08	14N	09W
AMC 063228	JLM 11	1230	887			08	14N	09W
AMC 063229	JLM 12	1230	889			08	14N	09W
AMC 063238	CY-28	1230	911			08	14N	09W
AMC 063249	CY-6	905	230			08	14N	09W
AMC 063250	CY-7	905	231			08	14N	09W

36

PHOENIX, ARIZONA
 4214 516
 2006 AUG 24 9:30
 BLM STATE OFFICE
 4214 517

Date: 8/22/2006

42/50

EXHIBIT A

County: Yavapai

State: AZ

BLM Serial #	Claim Name	Original Recording		Amended Recording		Sec	Twp	Range
		Recording #	Page #	Recording #	Page #			
AMC 063251	CY-8	905	232			08	14N	09W
AMC 063252	CY-9	905	233			08	14N	09W
AMC 063253	CY-10	905	234			08	14N	09W
AMC 063254	CY-11	905	235			08	14N	09W
AMC 063255	CY-12	905	236			08	14N	09W
AMC 079981	R & R #1	608	344			19	14N	09W
AMC 079982	R & R #3	608	346			18	14N	09W
AMC 079983	R & R #4	608	347			19	14N	09W
AMC 079984	BRUCE #2	608	349			19	14N	09W
AMC 079985	JOS #1	576	125			19	14N	09W
AMC 079986	JOS #2	576	126			19	14N	09W
AMC 079987	JOS #3	576	127	761	181	19	14N	09W
AMC 079988	JOS #4	576	128			19	14N	09W
AMC 079989	COMBINE NO. 2	511	463			18	14N	09W
AMC 079990	L. & W. NO. 1	015	228			19	14N	09W
AMC 079991	L. & W. NO. 2	015	229			19	14N	09W
AMC 079992	L. & W. NO. 6	015	233			19	14N	09W
AMC 079993	L. & W. FRACTION	015	226	761	182	19	14N	09W
AMC 079994	POSSIBILITIES NO. 1	015	225			19	14N	09W
AMC 131683	PONDEROSA	1385	650	4214	515	07	14N	09W
AMC 159967	BM 1	1441	332			26	15N	10W
AMC 159968	BM 2	1441	334			26	15N	10W
AMC 305766	BEV 1	2265	277			09	14N	09W
AMC 305767	BEV 2	2265	279			09	14N	09W
AMC 305768	BEV 3	2265	281			09	14N	09W
AMC 305769	BEV 4	2265	283			09	14N	09W
AMC 305770	BEV 5	2265	285			09	14N	09W
AMC 305771	BEV 6	2265	287			09	14N	09W
AMC 305772	BEV 7	2265	289			09	14N	09W
AMC 305773	BEV 8	2265	291			09	14N	09W
AMC 305774	BEV 9	2265	293			09	14N	09W
AMC 305775	BEV 10	2265	295			09	14N	09W
AMC 305776	BEV 11	2265	297			09	14N	09W
AMC 305777	BEV 12	2265	299			09	14N	09W
AMC 305778	BEV 13	2265	301			09	14N	09W
AMC 305779	BEV 14	2265	303			09	14N	09W
AMC 305780	BEV 15	2265	305			09	14N	09W
AMC 305781	BEV 16	2265	307			09	14N	09W
AMC 305782	BEV 17	2265	309			09	14N	09W
AMC 305783	BEV 18	2265	311			09	14N	09W
AMC 305784	BEV 19	2265	313			09	14N	09W
AMC 305785	BEV 20	2265	315			09	14N	09W

RECEIVED
 B.L.M. AZ STATE OFFICE
 AUG 24 2006
 PHOENIX, ARIZONA

42/50

EXHIBIT A

County: Yavapai

State: AZ

BLM Serial #	Claim Name	Original Recording		Amended Recording		Sec	Twp	Range
		Recording #	Page #	Recording #	Page #			
AMC 305786	BEV 21	2265	317			09	14N	09W
AMC 305787	BEV 22	2265	319			09	14N	09W
AMC 305788	BEV 23	2265	321			09	14N	09W
AMC 305789	BEV 24	2265	323			09	14N	09W
AMC 305790	BEV 25	2265	325			09	14N	09W
AMC 305791	BEV 26	2265	327			09	14N	09W
AMC 305792	BEV 27	2265	329			09	14N	09W
AMC 305793	BEV 28	2265	331			09	14N	09W
AMC 305794	BEV 29	2265	333			09	14N	09W
AMC 305795	BEV 30	2265	335			09	14N	09W
AMC 305796	BEV 31	2265	337			09	14N	09W
AMC 305797	BEV 32	2265	339			09	14N	09W
AMC 305798	BEV 33	2265	341			09	14N	09W
AMC 305799	BEV 34	2265	343			09	14N	09W
AMC 305800	BEV 35	2265	345			09	14N	09W
AMC 305801	BEV 36	2265	347			09	14N	09W
AMC 305802	BEV 37	2265	349			09	14N	09W
AMC 305803	BEV 38	2265	351			09	14N	09W
AMC 305804	BEV 39	2265	353			09	14N	09W
AMC 305805	BEV 40	2265	355			09	14N	09W
AMC 305806	BEV 41	2265	357			09	14N	09W
AMC 305807	BEV 42	2265	359			09	14N	09W
AMC 305808	BEV 43	2265	361			09	14N	09W
AMC 305809	BEV 44	2265	363			09	14N	09W
AMC 305810	BEV 45	2265	365			09	14N	09W
AMC 305811	BEV 46	2265	367			09	14N	09W
AMC 305812	BEV 47	2265	369			09	14N	09W
AMC 305813	BEV 48	2265	371			09	14N	09W
AMC 305814	BEV 49	2265	373			09	14N	09W
AMC 305815	BEV 50	2265	375			09	14N	09W
AMC 305816	BEV 51	2265	377			09	14N	09W
AMC 305817	BEV 52	2265	379			09	14N	09W
AMC 305818	BEV 53	2265	381			09	14N	09W
AMC 305819	BEV 54	2265	383			09	14N	09W
AMC 308466	FSM #1	2297	161			20	14N	09W
AMC 308467	FSM #2	2297	163			20	14N	09W
AMC 308468	FSM #3	2297	165			20	14N	09W
AMC 308469	FSM #4	2297	167			20	14N	09W
AMC 308470	FSM #5	2297	169			20	14N	09W
AMC 308471	FSM #6	2297	171			20	14N	09W
AMC 308472	FSM #7	2297	173			20	14N	09W
AMC 308473	JWH #1	2297	105			07	14N	09W

34

8

RECEIVED
 B.L.M. AZ STATE OFFICE
 2006 AUG 24 9:31
 PHOENIX, ARIZONA

42/50

EXHIBIT A

County: Yavapai

State: AZ

BLM Serial #	Claim Name	Original Recording		Amended Recording				
		Recording #	Page #	Recording #	Page #	Sec	Twp	Range
AMC 308474	JWH #2	2297	107			07	14N	09W
AMC 308475	JWH #3	2297	109			07	14N	09W
AMC 308476	JWH #4	2297	111			07	14N	09W
AMC 308477	JWH #5	2297	113			07	14N	09W
AMC 308478	JWH #6	2297	115			07	14N	09W
AMC 308479	JWH #7	2297	117			07	14N	09W
AMC 308480	JWH #8	2297	119			07	14N	09W
AMC 308481	JWH #9	2297	121			07	14N	09W
AMC 308482	JWH #10	2297	123			07	14N	09W
AMC 308483	JWH #11	2297	125			07	14N	09W
AMC 308484	JWH #12	2297	127			07	14N	09W
AMC 308485	JWH #13	2297	129			07	14N	09W
AMC 308486	JWH #14	2297	131			07	14N	09W
AMC 308487	JWH #15	2297	133			07	14N	09W
AMC 308488	JWH #16	2297	135			07	14N	09W
AMC 308489	JWH #17	2297	137			07	14N	09W
AMC 308490	JWH #18	2297	139			07	14N	09W
AMC 308491	JWH #19	2297	141			07	14N	09W
AMC 308492	JWH #20	2297	143			07	14N	09W
AMC 308493	JWH #21	2297	145			18	14N	09W
AMC 308494	JWH #22	2297	147			18	14N	09W
AMC 308495	JWH #23	2297	149			18	14N	09W
AMC 308496	JWH #24	2297	151			18	14N	09W
AMC 308497	JWH #25	2297	153			18	14N	09W
AMC 308498	JWH #26	2297	155			18	14N	09W
AMC 308499	JWH #27	2297	157			18	14N	09W
AMC 308500	JWH #28	2297	159			18	14N	09W
AMC 308501	JWH #29	2298	320			13	14N	10W
AMC 308502	JWH #30	2298	322			13	14N	10W
AMC 308503	JWH #31	2298	324			18	14N	09W
AMC 308504	JWH #32	2298	326			18	14N	09W
AMC 308505	JWH #33	2298	328			18	14N	09W
AMC 308506	JWH #34	2298	330			18	14N	09W
AMC 308507	JWH #35	2298	332			18	14N	09W
AMC 308508	JWH #36	2298	334			18	14N	09W
AMC 308509	JWH #37	2298	336			18	14N	09W
AMC 308510	JWH #38	2298	338			13	14N	10W
AMC 308511	JWH #39	2298	340			13	14N	10W
AMC 308512	JWH #40	2298	342			13	14N	10W
AMC 308513	JWH #41	2298	344			18	14N	09W
AMC 308514	JWH #42	2298	346			18	14N	09W
AMC 308515	JWH #43	2298	348			18	14N	09W

42

RECEIVED B.L.M. AZ STATE OFFICE
 2006 AUG 24 9:31
 PHOENIX, ARIZONA

42/40

EXHIBIT A

County: Yavapai

State: AZ

BLM Serial #	Claim Name	Original Recording		Amended Recording		Sec	Twp	Range
		Recording #	Page #	Recording #	Page #			
AMC 308516	JWH #44	2298	350			18	14N	09W
AMC 308517	JWH #45	2298	352			18	14N	09W
AMC 308518	JWH #46	2298	354			18	14N	09W
AMC 308519	JWH #47	2298	356			18	14N	09W
AMC 308520	JWH #48	2298	358			18	14N	09W
AMC 308521	JWH #49	2298	360			13	14N	10W
AMC 308522	JWH #50	2298	362			13	14N	10W
AMC 308523	JWH #51	2298	364			18	14N	09W
AMC 308524	JWH #52	2298	366			18	14N	09W
AMC 308525	JWH #53	2298	368			18	14N	09W
AMC 308526	JWH #54	2298	370			18	14N	09W
AMC 308527	JWH #55	2298	372			18	14N	09W
AMC 308528	JWH #56	2298	374			18	14N	09W
AMC 308529	JWH #57	2298	376			18	14N	09W
AMC 308530	JWH #58	2298	378			18	14N	09W
AMC 308531	JWH #59	2298	380			18	14N	09W
AMC 308532	JWH #60	2298	382			19	14N	09W
AMC 308533	JWH #61	2298	384			19	14N	09W
AMC 308534	JWH #62	2298	386			19	14N	09W
AMC 308535	JWH #63	2298	388			19	14N	09W
AMC 308536	JWH #64	2298	390			19	14N	09W
AMC 308537	JWH #65	2298	392			19	14N	09W
AMC 308538	JWH #66	2298	394			19	14N	09W
AMC 308539	JWH #67	2298	396			19	14N	09W
AMC 308540	JWH #68	2298	398			19	14N	09W
AMC 308541	JWH #69	2298	400			24	14N	10W
AMC 308542	JWH #70	2298	402			24	14N	10W
AMC 308543	JWH #71	2298	404			24	14N	10W
AMC 308544	JWH #72	2298	406			24	14N	10W
AMC 308545	JWH #73	2298	408			24	14N	10W
AMC 308546	JWH #74	2298	410			24	14N	10W
AMC 308547	JWH #75	2298	412			24	14N	10W
AMC 308548	JWH #76	2298	414			24	14N	10W
AMC 308549	JWH #77	2298	416			24	14N	10W
AMC 317120	LAW 1	2407	887			28	15N	10W
AMC 317121	LAW 2	2407	889			28	15N	10W
AMC 317122	LAW 3	2407	891			28	15N	10W
AMC 317123	LAW 4	2407	893			28	15N	10W
AMC 317124	LAW 5	2407	895			33	15N	10W
AMC 317125	LAW 6	2407	897			33	15N	10W
AMC 317126	LAW 7	2407	899			33	15N	10W
AMC 317127	LAW 8	2407	901			33	15N	10W

PHOENIX, ARIZONA
 2006 AUG 24 9:31
 RECEIVED B.L.M. AZ STATE OFFICE

Date: 8/22/2006

Page: 8 of 15

42/50

EXHIBIT A

County: Yavapai

State: AZ

BLM Serial #	Claim Name	Original Recording		Amended Recording				
		Recording #	Page #	Recording #	Page #	Sec	Twp	Range
AMC 317128	LAW 9	2407	903			33	15N	10W
AMC 317129	LAW 10	2407	905			33	15N	10W
AMC 317130	LAW 11	2407	907			33	15N	10W
AMC 317131	LAW 12	2407	909			33	15N	10W
AMC 317132	LAW 13	2407	911			28	15N	10W
AMC 317133	LAW 14	2407	913			28	15N	10W
AMC 317134	LAW 15	2407	915			28	15N	10W
AMC 317135	LAW 16	2407	917			28	15N	10W
AMC 317136	LAW 17	2407	919			33	15N	10W
AMC 317137	LAW 18	2407	921			33	15N	10W
AMC 317138	LAW 19	2407	923			33	15N	10W
AMC 317139	LAW 20	2407	925			33	15N	10W
AMC 317140	LAW 21	2407	927			33	15N	10W
AMC 317141	LAW 22	2407	929			33	15N	10W
AMC 317142	LAW 23	2407	931			33	15N	10W
AMC 317143	LAW 24	2407	933			33	15N	10W
AMC 317144	LAW 25	2407	934			28	15N	10W
AMC 317145	LAW 26	2407	936			28	15N	10W
AMC 317146	LAW 27	2407	938			28	15N	10W
AMC 317147	LAW 28	2407	940			28	15N	10W
AMC 317148	LAW 29	2407	942			28	15N	10W
AMC 317149	LAW 30	2407	943			28	15N	10W
AMC 317150	LAW 31	2407	945			28	15N	10W
AMC 317151	LAW 32	2407	947			28	15N	10W
AMC 317152	LAW 33	2407	949			33	15N	10W
AMC 317153	LAW 34	2407	951			33	15N	10W
AMC 317154	LAW 35	2407	953			33	15N	10W
AMC 317155	LAW 36	2407	955			33	15N	10W
AMC 317156	LAW 37	2407	957			33	15N	10W
AMC 317157	LAW 38	2407	959			33	15N	10W
AMC 317158	LAW 39	2407	961			33	15N	10W
AMC 317159	LAW 40	2407	963			33	15N	10W
AMC 317160	LAW 41	2407	965			28	15N	10W
AMC 317161	LAW 42	2407	967			28	15N	10W
AMC 317162	LAW 43	2407	969			28	15N	10W
AMC 317163	LAW 44	2407	971			28	15N	10W
AMC 317164	LAW 45	2407	973			28	15N	10W
AMC 317165	LAW 46	2407	975			28	15N	10W
AMC 317166	LAW 47	2407	977			28	15N	10W
AMC 317167	LAW 48	2407	979			28	15N	10W
AMC 317168	LAW 49	2407	981			33	15N	10W
AMC 317169	LAW 50	2407	983			33	15N	10W

PHOENIX, ARIZONA

2006 AUG 24 9:31

RECEIVED B.L. MRAZ STATE OFFICE

11/2/06

EXHIBIT A

County: Yavapai

State: AZ

BLM Serial #	Claim Name	Original Recording		Amended Recording				
		Recording #	Page #	Recording #	Page #	Sec	Twp	Range
AMC 317170	LAW 51	2407	985			33	15N	10W
AMC 317171	LAW 52	2407	987			33	15N	10W
AMC 317172	LAW 53	2407	989			33	15N	10W
AMC 317173	LAW 54	2407	991			33	15N	10W
AMC 317174	LAW 55	2407	993			33	15N	10W
AMC 317175	LAW 56	2407	995			33	15N	10W
AMC 317176	LAW 57	2407	997			28	15N	10W
AMC 317177	LAW 58	2407	999			28	15N	10W
AMC 317178	LAW 59	2408	1			28	15N	10W
AMC 317179	LAW 60	2408	3			28	15N	10W
AMC 317180	LAW 61	2408	5			28	15N	10W
AMC 317181	LAW 62	2408	7			28	15N	10W
AMC 317182	LAW 63	2408	9			28	15N	10W
AMC 317183	LAW 64	2408	11			28	15N	10W
AMC 317184	LAW 65	2408	13			33	15N	10W
AMC 317185	LAW 66	2408	15			33	15N	10W
AMC 317186	LAW 67	2408	17			33	15N	10W
AMC 317187	LAW 68	2408	19			33	15N	10W
AMC 317188	LAW 69	2408	21			33	15N	10W
AMC 317189	LAW 70	2408	23			33	15N	10W
AMC 317190	LAW 71	2408	25			33	15N	10W
AMC 317191	LAW 72	2408	27			33	15N	10W
AMC 317192	LAW 73	2408	29			28	15N	10W
AMC 317193	LAW 74	2408	31			28	15N	10W
AMC 317194	LAW 75	2408	33			28	15N	10W
AMC 317195	LAW 76	2408	35			28	15N	10W
AMC 317196	LAW 77	2408	37			28	15N	10W
AMC 317197	LAW 78	2408	39			28	15N	10W
AMC 317198	LAW 79	2408	41			28	15N	10W
AMC 317199	LAW 80	2408	43			28	15N	10W
AMC 317200	LAW 81	2408	45			33	15N	10W
AMC 317201	LAW 82	2408	47			33	15N	10W
AMC 317202	LAW 83	2408	49			33	15N	10W
AMC 317203	LAW 84	2408	51			33	15N	10W
AMC 317204	LAW 85	2408	53			33	15N	10W
AMC 317205	LAW 86	2408	55			33	15N	10W
AMC 317206	LAW 87	2408	57			33	15N	10W
AMC 317207	LAW 88	2408	59			33	15N	10W
AMC 317208	LAW 89	2408	61			28	15N	10W
AMC 317209	LAW 90	2408	63			28	15N	10W
AMC 317210	LAW 91	2408	65			28	15N	10W
AMC 317211	LAW 92	2408	67			28	15N	10W

PHOENIX, ARIZONA

2006 AUG 24 9:31

RECEIVED B.L.M. STATE OFFICE

Date: 8/22/2006

Page: 10 of 15

42/50

EXHIBIT A

County: Yavapai

State: AZ

BLM Serial #	Claim Name	Original Recording		Amended Recording		
		Recording #	Page #	Recording #	Page #	Sec Twp Range
AMC 317212	LAW 93	2408	69			28 15N 10W
AMC 317213	LAW 94	2408	71			28 15N 10W
AMC 317214	LAW 95	2408	73			28 15N 10W
AMC 317215	LAW 96	2408	75			28 15N 10W
AMC 317216	LAW 97	2408	77			33 15N 10W
AMC 317217	LAW 98	2408	79			33 15N 10W
AMC 317218	LAW 99	2408	81			33 15N 10W
AMC 317219	LAW 100	2408	83			33 15N 10W
AMC 317220	LAW 101	2408	85			33 15N 10W
AMC 317221	LAW 102	2408	87			33 15N 10W
AMC 317222	LAW 103	2408	89			33 15N 10W
AMC 317223	LAW 104	2408	91			33 15N 10W
AMC 317224	LAW 105	2408	93			28 15N 10W
AMC 317225	LAW 106	2408	95			28 15N 10W
AMC 317226	LAW 107	2408	97			28 15N 10W
AMC 317227	LAW 108	2408	99			28 15N 10W
AMC 317228	LAW 109	2408	101			28 15N 10W
AMC 317229	LAW 110	2408	103			28 15N 10W
AMC 317230	LAW 111	2408	105			28 15N 10W
AMC 317231	LAW 112	2408	107			28 15N 10W
AMC 317232	LAW 113	2408	109			33 15N 10W
AMC 317233	LAW 114	2408	111			33 15N 10W
AMC 317234	LAW 115	2408	113			33 15N 10W
AMC 317235	LAW 116	2408	115			33 15N 10W
AMC 317236	LAW 117	2408	117			33 15N 10W
AMC 317237	LAW 118	2408	119			33 15N 10W
AMC 317238	LAW 119	2408	121			33 15N 10W
AMC 317239	LAW 120	2408	123			33 15N 10W
AMC 317240	LAW 121	2408	125			27 15N 10W
AMC 317241	LAW 122	2408	127			27 15N 10W
AMC 317242	LAW 123	2408	129			27 15N 10W
AMC 317243	LAW 124	2408	131			27 15N 10W
AMC 317244	LAW 125	2408	133			27 15N 10W
AMC 317245	LAW 126	2408	135			27 15N 10W
AMC 317246	LAW 127	2408	137			27 15N 10W
AMC 317247	LAW 128	2408	139			27 15N 10W
AMC 317248	LAW 129	2408	141			34 15N 10W
AMC 317249	LAW 130	2408	143			34 15N 10W
AMC 317250	LAW 131	2408	145			34 15N 10W
AMC 317251	LAW 132	2408	147			34 15N 10W
AMC 317252	LAW 133	2408	149			34 15N 10W
AMC 317253	LAW 134	2408	151			34 15N 10W

PHOENIX, ARIZONA

2006 AUG 24 9:31 AM

RECEIVED BLM AZ STATE OFFICE

H2/SC

EXHIBIT A

County: Yavapai

State: AZ

BLM Serial #	Claim Name	Original Recording		Amended Recording				
		Recording #	Page #	Recording #	Page #	Sec	Twp	Range
AMC 317254	LAW 135	2408	153			34	15N	10W
AMC 317255	LAW 136	2408	155			34	15N	10W
AMC 317256	LAW 137	2408	157			34	15N	10W
AMC 317257	LAW 138	2408	159			34	15N	10W
AMC 317258	LAW 139	2408	161			34	15N	10W
AMC 317259	LAW 140	2408	163			34	15N	10W
AMC 317260	LAW 141	2408	165			34	15N	10W
AMC 317261	LAW 142	2408	167			34	15N	10W
AMC 317262	LAW 143	2408	169			34	15N	10W
AMC 317263	LAW 144	2408	171			34	15N	10W
AMC 317268	LAW 149	2408	181			34	15N	10W
AMC 317269	LAW 150	2408	183			34	15N	10W
AMC 317270	LAW 151	2408	185			34	15N	10W
AMC 317271	LAW 152	2408	187			34	15N	10W
AMC 317276	LAW 157	2408	197			34	15N	10W
AMC 317277	LAW 158	2408	199			34	15N	10W
AMC 317278	LAW 159	2408	201			34	15N	10W
AMC 317279	LAW 160	2408	203			34	15N	10W
AMC 317284	LAW 165	2408	213			35	15N	10W
AMC 317285	LAW 166	2408	215			35	15N	10W
AMC 317286	LAW 167	2408	217			35	15N	10W
AMC 317287	LAW 168	2408	219			35	15N	10W
AMC 317292	LAW 173	2408	229			35	15N	10W
AMC 317293	LAW 174	2408	231			35	15N	10W
AMC 317294	LAW 175	2408	233			35	15N	10W
AMC 317295	LAW 176	2408	235			35	15N	10W
AMC 317296	LAW 177	2408	237			35	15N	10W
AMC 317297	LAW 178	2408	239			35	15N	10W
AMC 317298	LAW 179	2408	241			35	15N	10W
AMC 317299	LAW 180	2408	243			35	15N	10W
AMC 317300	LAW 181	2408	245			35	15N	10W
AMC 317301	LAW 182	2408	247			35	15N	10W
AMC 317302	LAW 183	2408	249			35	15N	10W
AMC 317303	LAW 184	2408	251			35	15N	10W
AMC 317304	LAW 185	2408	253			35	15N	10W
AMC 317305	LAW 186	2408	255			35	15N	10W
AMC 317306	LAW 187	2408	257			35	15N	10W
AMC 317307	LAW 188	2408	259			35	15N	10W
AMC 317308	LAW 189	2408	261			35	15N	10W
AMC 317309	LAW 190	2408	263			35	15N	10W
AMC 317310	LAW 191	2408	265			35	15N	10W
AMC 317311	LAW 192	2408	267			35	15N	10W

PHOENIX, ARIZONA

AUG 24 9:31

RECEIVED BLM, AZ STATE OFFICE

Date: 8/22/2006

Page: 12 of 15

12/50

EXHIBIT A

County: Yavapai

State: AZ

BLM Serial #	Claim Name	Original Recording		Amended Recording		
		Recording #	Page #	Recording #	Page #	Sec Twp Range
AMC 317312	LAW 193	2408	269			26 15N 10W
AMC 317313	LAW 194	2408	271			26 15N 10W
AMC 317314	LAW 195	2408	273			26 15N 10W
AMC 317315	LAW 196	2408	275			26 15N 10W
AMC 317316	LAW 197	2408	277			35 15N 10W
AMC 317317	LAW 198	2408	279			35 15N 10W
AMC 317318	LAW 199	2408	281			35 15N 10W
AMC 317319	LAW 200	2408	283			35 15N 10W
AMC 317320	LAW 201	2408	285			35 15N 10W
AMC 317321	LAW 202	2408	287			35 15N 10W
AMC 317322	LAW 203	2408	289			35 15N 10W
AMC 317323	LAW 204	2408	291			35 15N 10W
AMC 317324	LAW 205	2408	293			26 15N 10W
AMC 317325	LAW 206	2408	295			26 15N 10W
AMC 317326	LAW 207	2408	297			26 15N 10W
AMC 317327	LAW 208	2408	299			35 15N 10W
AMC 317328	LAW 209	2408	301			35 15N 10W
AMC 317329	LAW 210	2408	303			35 15N 10W
AMC 317330	LAW 211	2408	305			35 15N 10W
AMC 317331	LAW 212	2408	307			35 15N 10W
AMC 317332	LAW 213	2408	309			35 15N 10W
AMC 317333	LAW 214	2408	311			35 15N 10W
AMC 317334	LAW 215	2408	313			35 15N 10W
AMC 317335	LAW 216	2408	315			26 15N 10W
AMC 317336	LAW 217	2408	317			26 15N 10W
AMC 317337	LAW 218	2408	319			26 15N 10W
AMC 317338	LAW 219	2408	321			26 15N 10W
AMC 317339	LAW 220	2408	323			35 15N 10W
AMC 317340	LAW 221	2408	325			35 15N 10W
AMC 317341	LAW 222	2408	327			35 15N 10W
AMC 317342	LAW 223	2408	329			35 15N 10W
AMC 317343	LAW 224	2408	331			35 15N 10W
AMC 317344	LAW 225	2408	333			35 15N 10W
AMC 317345	LAW 226	2408	335			35 15N 10W
AMC 317346	LAW 227	2408	337			35 15N 10W
AMC 317347	LAW 228	2408	339			26 15N 10W
AMC 317348	LAW 229	2408	341			26 15N 10W
AMC 317349	LAW 230	2408	343			26 15N 10W
AMC 317350	LAW 231	2408	345			26 15N 10W
AMC 317351	LAW 232	2408	347			26 15N 10W
AMC 317352	LAW 233	2408	349			35 15N 10W
AMC 317353	LAW 234	2408	351			35 15N 10W

PHOENIX, ARIZONA
 2006 AUG 24 9:31
 RECEIVED
 BLM AZ STATE OFFICE

Date: 8/22/2006

42/60

EXHIBIT A

County: Yavapai

State: AZ

BLM Serial #	Claim Name	Original Recording		Amended Recording		
		Recording #	Page #	Recording #	Page #	Sec Twp Range
AMC 317354	LAW 235	2408	353			35 15N 10W
AMC 317355	LAW 236	2408	355			35 15N 10W
AMC 317356	LAW 237	2408	357			35 15N 10W
AMC 317357	LAW 238	2408	359			35 15N 10W
AMC 317358	LAW 239	2408	361			35 15N 10W
AMC 317359	LAW 240	2408	363			35 15N 10W
AMC 322631	JWH 80	2494	611			07 14N 09W
AMC 322632	JWH 81	2494	613			07 14N 09W
AMC 322633	JWH 82	2494	615			07 14N 09W
AMC 322634	JWH 83	2494	617			07 14N 09W
AMC 362070	KIM-1	4166	88			09 14N 09W
AMC 362071	KIM-2	4166	89			09 14N 09W
AMC 362072	KIM-3	4166	90			09 14N 09W
AMC 362073	KIM-4	4166	91			09 14N 09W
AMC 362074	KIM-5	4166	92			09 14N 09W
AMC 362075	KIM-6	4166	93			09 14N 09W
AMC 362076	KIM-7	4166	94			09 14N 09W
AMC 362077	KIM-8	4166	95			09 14N 09W
AMC 362078	KIM-9	4166	96			09 14N 09W
AMC 362079	KIM-10	4166	97			09 14N 09W
AMC 362080	KIM-11	4166	98			09 14N 09W
AMC 362081	KIM-12	4166	99			09 14N 09W
AMC 362082	KIM-13	4166	100			09 14N 09W
AMC 362083	KIM-14	4166	101			09 14N 09W
AMC 362084	KIM-15	4166	102			09 14N 09W
AMC 362085	KIM-16	4166	103			09 14N 09W
AMC 362086	KIM-17	4166	104			08 14N 09W
AMC 362087	KIM-18	4166	105			08 14N 09W
AMC 362088	KIM-19	4166	106			08 14N 09W
AMC 362089	KIM-20	4166	107			08 14N 09W
AMC 362090	KIM-21	4166	108			08 14N 09W
AMC 362091	KIM-22	4166	109			08 14N 09W
AMC 362092	KIM-23	4166	110			08 14N 09W
AMC 362093	KIM-24	4166	111			08 14N 09W
AMC 362094	KIM-25	4166	112			08 14N 09W
AMC 362095	KIM-26	4166	113			08 14N 09W
AMC 362096	KIM-27	4166	114			08 14N 09W
AMC 362097	KIM-28	4166	115			08 14N 09W
AMC 362098	KIM-29	4166	116			08 14N 09W
AMC 362099	KIM-30	4166	117			08 14N 09W
AMC 362100	KIM-31	4166	118			09 14N 09W
AMC 362101	KIM-32	4166	119			09 14N 09W

RECEIVED
 BLM AZ STATE OFFICE
 AUG 24 9:31 AM
 PHOENIX, ARIZONA

Date: 8/22/2006

Page: 14 of 15

42/50

EXHIBIT A

County: Yavapai

State: AZ

BLM Serial #	Claim Name	Original Recording		Amended Recording				
		Recording #	Page #	Recording #	Page #	Sec	Twp	Range
AMC 362102	KIM-33	4166	120			09	14N	09W
AMC 364582	WP-1	4214	518			08	14N	09W
AMC 364583	WP-2	4214	519			08	14N	09W
AMC 364584	WP-3	4214	520			08	14N	09W
AMC 364585	WP-4	4214	521			08	14N	09W
AMC 364586	WP-5	4214	522			08	14N	09W
AMC 364587	WP-6	4214	523			08	14N	09W
AMC 364588	WP-7	4214	524			08	14N	09W
AMC 364595	WP-14	4214	531			08	14N	09W
AMC 364596	WP-15	4214	532			08	14N	09W
AMC 364597	WP-16	4214	533			08	14N	09W
AMC 364598	WP-17	4214	534			08	14N	09W
AMC 364599	WP-18	4214	535			08	14N	09W
AMC 364600	WP-19	4214	536			08	14N	09W
AMC 364601	WP-20	4214	537			08	14N	09W
AMC 364602	WP-21	4214	538			08	14N	09W
AMC 364603	WP-22	4214	539			08	14N	09W
AMC 366982	WP-23	4302	834			08	14N	09W
AMC 366983	WP-24	4302	835			08	14N	09W
AMC 366984	WP-25	4302	836			08	14N	09W
AMC 366985	WP-26	4302	837			08	14N	09W
AMC 366986	WP-27	4302	838			08	14N	09W
AMC 366987	WP-28	4302	839			08	14N	09W
Total # Of Claims: 610								

RECEIVED
 BLM, AZ STATE OFFICE
 2006 AUG 24 A 9: 31
 PHOENIX, ARIZONA

23/50

United States Department of the Interior
 Bureau of Land Management
 BUSINESS & SUPPORT SVCS DIV
 ONE N CENTRAL AVE
 PHOENIX, AZ 85004 -2203
 Phone: (602) 417-9200

Receipt

No: 1342537

Transaction #: 1387769		ENTERED INTO COMPUTER SEP 13 2006 <i>FB</i>
Date of Transaction: 08/24/2006		
CUSTOMER:	PHELPS DODGE CORPORATION ONE N CENTRAL AVE PHOENIX, AZ 85004	

LINE #	QTY	DESCRIPTION	REMARKS	UNIT PRICE	TOTAL
1	1.00	LOCATABLE MINERALS / MINING CLAIMS-NOT NEW-UNADJUD, ONE AUTH NO. ONLY / MINING CLAIM MONEY RECEIVED (455) CASES: AMC31840/\$76250.00	MAINT 2007 (610)	- n/a -	76250.00
TOTAL:					\$76,250.00

PAYMENT INFORMATION			
1	AMOUNT:	\$76,250.00	POSTMARKED: N/A
	TYPE:	CHECK	RECEIVED: 08/24/2006
	CHECK NO:	544891	
	NAME:	PHELPS DODGE CORPORATION ONE N CENTRAL AVE PHOENIX AZ 85004	

REMARKS

This receipt was generated by the automated BLM Collections and Billing System and is a paper representation of a portion of the official electronic record contained therein.

Message:

610 ROWS RETRIEVED

CBS Export Results Report

Include Resolved Records

Record Status

- Error Records (E/M/I)**
- Accepted Records (A/W)**
- "On Hold" Records (H)**
- All Records (for s/n or receipt nr)**
- Exported, No Results From CBS**
- New (not yet exported)**

Search Criteria Responsible Ar

Enter export Date (mm/dd/yyyy)

Serial Number match (optional)

Receipt Nr (optional)

Export Nr (exclusive)

LR2000 User (defaults to login)

- User (U,X)**
- Programme**
- All (U,P,X)**

User

August 15, 2005

After recording, return to:
Phelps Dodge Exploration Corporation
Attn: D. Stillwell
1 North Central Avenue
Phoenix, AZ 85004

Bureau of Land Management
Department of the Interior
222 N. Central Avenue
Phoenix, AZ 85004

Amc 31840	Amc 305766
Amc 38688	Amc 308466
Amc 61004	Amc 317126
Amc 62882	Amc 322634
<u>Amc 63137</u>	Amc 362070
Amc 79981	Amc 364582
Amc 131683	
Amc 159967	

2005

NOTICE OF INTENT TO HOLD MINING CLAIMS AND PAYMENT OF BLM MAINTENANCE FEE

Re: Payment of Annual Claim Maintenance Fee

Dear Sir or Madam:


This will serve as notice that Phelps Dodge Bagdad, Inc., formerly known as Cyprus Bagdad Copper Corporation, whose address for purposes of this filing is Land and Water Department, One North Central Ave., 17th Floor, Phoenix, Arizona 85004, intends to hold the mining claims and/or mill sites described on Exhibit A attached hereto for the assessment year ending at 12 o'clock, noon, on September 1, 2006 by payment of the annual maintenance fee of \$125 per claim or site. Payment of such amount is made herewith for such assessment year for each of the claims and sites, the name, and BLM serial number with the book and page or index number of recording of the location notice in the official records of Yavapai County, Arizona, of which, is set forth on Exhibit A attached hereto and by this reference incorporated herein.

Donald A. Stillwell
Donald A. Stillwell for
Phelps Dodge Bagdad, Inc.

State of Arizona)
) ss.
County of Maricopa)

RECEIVED
BLM AZ STATE OFFICE
2005 AUG 16 P 2:00
PHOENIX, ARIZONA

The foregoing instrument was acknowledged before me on 16th August, 2005 by Donald A. Stillwell, on behalf of Phelps Dodge Bagdad, Inc.



Allison L. Porter
Notary Public
My commission expires: Nov 7, 2006

ENTERED IN COMPUTER
22 8/22/05

EXHIBIT A

County: Yavapai

State: AZ

BLM Serial #	Claim Name	Original Recording		Amended Recording				
		Recording #	Page #	Recording #	Page #	Sec	Twp	Range
AMC 031840	RS 129	1185	243			34	15N	10W
AMC 031841	RS 130	1185	245			34	15N	10W
AMC 031842	RS 131	1185	247			34	15N	10W
AMC 031843	RS 132	1185	249			34	15N	10W
AMC 031844	RS 133	1185	251			34	15N	10W
AMC 031845	RS 134	1185	253			34	15N	10W
AMC 031846	RS 135	1185	255			34	15N	10W
AMC 031847	RS 136	1185	257			34	15N	10W
AMC 031856	RS 145	1185	275			34	15N	10W
AMC 031857	RS 146	1185	277			34	15N	10W
AMC 031858	RS 147	1185	279			34	15N	10W
AMC 031859	RS 148	1185	281			34	15N	10W
AMC 031860	RS 149	1185	283			34	15N	10W
AMC 031861	RS 150	1185	285			34	15N	10W
AMC 031862	RS 151	1185	287			34	15N	10W
AMC 031863	RS 152	1185	289			34	15N	10W
AMC 031872	RS 165	1185	307			34	15N	10W
AMC 031873	RS 166	1185	309			34	15N	10W
AMC 031874	RS 167	1185	311			34	15N	10W
AMC 031875	RS 168	1185	313			34	15N	10W
AMC 031884	RS 181	1185	331			34	15N	10W
AMC 031885	RS 182	1185	333			34	15N	10W
AMC 031886	RS 183	1185	335			34	15N	10W
AMC 031887	RS 184	1185	337			34	15N	10W
AMC 031896	RS 197	1185	355			34	15N	10W
AMC 031897	RS 198	1185	357			34	15N	10W
AMC 031898	RS 199	1185	359			34	15N	10W
AMC 031899	RS 200	1185	361			34	15N	10W
AMC 031900	RS 213	1185	363			34	15N	10W
AMC 031901	RS 214	1185	365			34	15N	10W
AMC 031902	RS 215	1185	367			34	15N	10W
AMC 031903	RS 216	1185	369			34	15N	10W
AMC 038690	DEER NO. 3	580	730			12	14N	10W
AMC 038691	DEER NO. 4	580	731			12	14N	10W
AMC 038692	DEER NO. 5	580	732			12	14N	10W
AMC 038693	DEER NO. 6	580	733			12	14N	10W
AMC 038694	DEER NO. 7A	1202	282			12	14N	10W
AMC 038695	DEER NO. 8A	1202	284			12	14N	10W
AMC 038696	DEER NO. 9	580	881			12	14N	10W
AMC 038708	DEER # 21	669	962			12	14N	10W
AMC 038709	DEER # 22	669	963			12	14N	10W
AMC 038710	DEER # 23	669	964			12	14N	10W

Date: 8/15/2005

Page: 1 of 15

ENTERED IN COMPUTER

RECEIVED
B.L.M. AZ STATE OFFICE
PHOENIX, ARIZONA
2005 AUG 16 P 2:00

42/50

EXHIBIT A

County: Yavapai

State: AZ

BLM Serial #	Claim Name	Original Recording		Amended Recording				
		Recording #	Page #	Recording #	Page #	Sec	Twp	Range
AMC 038711	DEER # 24	669	965			12	14N	10W
AMC 038712	DEER # 25	669	966			12	14N	10W
AMC 038713	DEER # 26	669	967			12	14N	10W
AMC 038714	DEER # 27	669	968			12	14N	10W
AMC 038715	DEER # 28	669	969			13	14N	10W
AMC 038716	DEER # 29	669	970			13	14N	10W
AMC 038717	DEER # 30	669	971			12	14N	10W
AMC 038718	DEER # 31	669	972			12	14N	10W
AMC 038719	DEER # 32	669	973			12	14N	10W
AMC 038720	DEER # 33	669	974			12	14N	10W
AMC 038721	DEER # 34	669	975			13	14N	10W
AMC 038722	DEER # 35	669	976			13	14N	10W
AMC 038723	DEER # 36	669	977			13	14N	10W
AMC 038724	DEER # 37	669	978			13	14N	10W
AMC 038725	DEER # 38	669	979			12	14N	10W
AMC 038726	DEER # 39	669	980			12	14N	10W
AMC 038727	DEER # 40	669	981			12	14N	10W
AMC 038728	DEER # 41	669	982			12	14N	10W
AMC 038729	DEER # 42	669	983			13	14N	10W
AMC 038730	DEER # 43	669	984			13	14N	10W
AMC 038731	DEER # 44	669	985			13	14N	10W
AMC 038732	DEER # 45	669	986			13	14N	10W
AMC 038733	DEER # 46	669	987			13	14N	10W
AMC 038734	DEER # 47	669	988			13	14N	10W
AMC 038735	DEER # 48	669	989			11	14N	10W
AMC 038736	DEER # 49	669	990			11	14N	10W
AMC 038737	DEER # 50	669	991			14	14N	10W
AMC 038738	DEER # 51	669	992			14	14N	10W
AMC 038739	DEER # 52	669	993			14	14N	10W
AMC 038740	DEER # 53 (RELOCATION)	695	390			13	14N	10W
AMC 038741	DEER # 54	669	995			14	14N	10W
AMC 038742	DEER # 55	669	996			14	14N	10W
AMC 038743	DEER # 56	669	997			14	14N	10W
AMC 038744	DEER # 57	669	998			14	14N	10W
AMC 038745	DEER # 58	669	999			14	14N	10W
AMC 038746	DEER # 59	670	001			14	14N	10W
AMC 038747	DEER # 60 (RELOCATION)	695	391			14	14N	10W
AMC 038748	DEER # 61	670	003			14	14N	10W
AMC 038749	DEER # 62	670	004			14	14N	10W
AMC 038750	DEER # 63	670	005			14	14N	10W
AMC 038751	DEER # 64	670	006			14	14N	10W
AMC 038767	DEER # 81	938	474			12	14N	10W

Date: 8/15/2005

Page: 2 of 15

RECEIVED
 B.L.M. AZ STATE OFFICE
 2005 AUG 16 P 1:59
 PHOENIX, ARIZONA

ENTERED IN COMPUTER
 RE 8/22/05

42/50

EXHIBIT A

County: Yavapai

State: AZ

BLM Serial #	Claim Name	Original Recording		Amended Recording		Sec	Twp	Range
		Recording #	Page #	Recording #	Page #			
AMC 038768	DEER # 82	938	475			12	14N	10W
AMC 038769	DEER # 83	938	476			12	14N	10W
AMC 038770	DEER # 84	938	477			12	14N	10W
AMC 061004	BONANZA	156	243	1385	655	07	14N	09W
AMC 061005	POLARIS	156	247	4214	514	08	14N	09W
AMC 062882	KEYNOTE	108	189			20	14N	09W
AMC 062883	MOON ANCHOR	076	374			19	14N	09W
AMC 062884	BIRD EYE	076	375			19	14N	09W
						20	14N	09W
AMC 062885	LONGVIEW	050	191	071	025	30	14N	09W
AMC 062886	NINO	017	007			19	14N	09W
AMC 062887	QUEEN EXTENSION #1	004	538			20	14N	09W
AMC 062888	BRUCE #1	608	348			19	14N	09W
AMC 062889	BRUCE #3	608	350			19	14N	09W
AMC 062890	R & R #2	608	345			18	14N	09W
AMC 062891	JOS #5	576	129			19	14N	09W
AMC 062892	JOS #6	576	130			19	14N	09W
AMC 062893	CYPRUS NO 1	005	483	025	589	20	14N	09W
AMC 062894	CYPRUS NO 2	005	484	025	590	20	14N	09W
AMC 062895	CYPRUS NO 3	005	485	025	591	20	14N	09W
AMC 062896	CYPRUS NO. 4	013	022	049	525	20	14N	09W
AMC 062897	CYPRUS NO. 5	013	023	049	526	17	14N	09W
AMC 062898	CYPRUS NO 6	013	024	049	527	20	14N	09W
AMC 062899	CYPRUS #7	049	528			19	14N	09W
AMC 062900	CYPRUS #8	049	529			19	14N	09W
AMC 062901	CYPRUS #9	049	530			19	14N	09W
AMC 062902	CYPRUS #10	049	531			19	14N	09W
AMC 062903	CYPRUS #11	049	532			19	14N	09W
AMC 062904	CYPRUS #12	049	533			19	14N	09W
AMC 062905	CYPRUS #13	049	534			19	14N	09W
AMC 062906	CYPRUS # 14	071	024			20	14N	09W
AMC 062907	CYPRUS #15	162	190			18	14N	09W
AMC 062908	L. & W.	015	227			19	14N	09W
AMC 062909	L. & W. NO. 3	015	230			19	14N	09W
AMC 062910	L. & W. NO. 4	015	231			19	14N	09W
AMC 062911	L. & W. NO. 5	015	232			19	14N	09W
AMC 062912	BETA NO. 1	013	546			19	14N	09W
AMC 062913	BETA NO. 2	013	547	025	588	19	14N	09W
AMC 062914	BETA NO. 3	013	548			19	14N	09W
AMC 062915	PLYMOUTH	131	046			17	14N	09W
AMC 062916	PLYMOUTH EXTENSION	156	246			20	14N	09W
AMC 062917	VALLEY	156	248			17	14N	09W

Date: 8/15/2005

Page: 3 of 15

RECEIVED
B.L.M. AZ STATE OFFICE
PHOENIX, ARIZONA
2005 AUG 19 11:59 AM
RE 8/22/05

41/51

EXHIBIT A

County: Yavapai

State: AZ

BLM Serial #	Claim Name	Original Recording		Amended Recording				
		Recording #	Page #	Recording #	Page #	Sec	Twp	Range
AMC 063176	OCTAROON	144	367			14	14N	10W
AMC 063177	OCTAROON NO. 1	144	368			14	14N	10W
AMC 063178	RED MT. COPPER NO 1	358	215			14	14N	10W
AMC 063179	RED MT. COPPER NO 2	358	216			14	14N	10W
AMC 063180	RED MT. COPPER NO 3	358	217			14	14N	10W
AMC 063181	RED MT. COPPER NO 4	358	218			14	14N	10W
AMC 063182	RED MT. COPPER NO 5	358	219			14	14N	10W
AMC 063183	RED MT. COPPER NO 6	358	220			14	14N	10W
AMC 063184	RED MT. COPPER NO 7	358	221			14	14N	10W
AMC 063185	RED MT. COPPER NO 8	358	222			14	14N	10W
AMC 063186	RED MT. COPPER NO 9	358	223			23	14N	10W
AMC 063187	COPPER-RIDGE NO 1	358	206			14	14N	10W
AMC 063188	COPPER-RIDGE NO 2	358	207			15	14N	10W
AMC 063189	COPPER-RIDGE NO 3	358	208			15	14N	10W
AMC 063190	COPPER RIDGE NO 4	358	209			14	14N	10W
AMC 063191	COPPER RIDGE NO 5	358	210			15	14N	10W
AMC 063192	COPPER RIDGE NO 6	358	211			22	14N	10W
AMC 063193	COPPER RIDGE NO 7	358	212			22	14N	10W
AMC 063194	COPPER RIDGE NO 8	358	213			22	14N	10W
AMC 063195	COPPER RIDGE NO 9	358	214			22	14N	10W
AMC 063196	ISO #1	563	346			14	14N	10W
AMC 063197	ISO #2	563	347			15	14N	10W
AMC 063198	ISO #3	563	348			15	14N	10W
AMC 063199	ISO #4	563	349			15	14N	10W
AMC 063200	ISO #5	563	350			15	14N	10W
AMC 063201	ISO #6	563	351			15	14N	10W
AMC 063202	ISO #7	563	352			23	14N	10W
AMC 063203	ISO #8	563	353			23	14N	10W
AMC 063204	ISO #9	563	354			23	14N	10W
AMC 063205	ISO #10	563	355			22	14N	10W
AMC 063206	ISO #11	563	356			22	14N	10W
AMC 063207	ISO #12	563	357			22	14N	10W
AMC 063208	ISO #13	563	358			15	14N	10W
AMC 063209	ISO #14	563	359			22	14N	10W
AMC 063210	ISO #15	568	502			15	14N	10W
AMC 063211	ISO #16	568	503			15	14N	10W
AMC 063227	JLM 10	1230	885	4214	516	08	14N	09W
AMC 063228	JLM 11	1230	887			08	14N	09W
AMC 063229	JLM 12	1230	889			08	14N	09W
AMC 063236	CY-1 (AMENDED)	905	225	1230	903	08	14N	09W
AMC 063238	CY-28	1230	911			08	14N	09W
AMC 063249	CY-6	905	230	4214	517	08	14N	09W

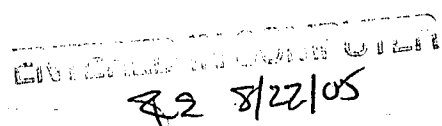
PHOENIX, ARIZONA

2005 AUG 16 P 1:59

RECEIVED B.L.M. AZ STATE OFFICE

Date: 8/15/2005

Page: 4 of 15



 8/22/05

42/51

EXHIBIT A

County: Yavapai

State: AZ

BLM Serial #	Claim Name	Original Recording		Amended Recording		Sec	Twp	Range
		Recording #	Page #	Recording #	Page #			
AMC 063250	CY-7	905	231			08	14N	09W
AMC 063251	CY-8	905	232			08	14N	09W
AMC 063252	CY-9	905	233			08	14N	09W
AMC 063253	CY-10	905	234			08	14N	09W
AMC 063254	CY-11	905	235			08	14N	09W
AMC 063255	CY-12	905	236			08	14N	09W
AMC 079981	R & R #1	608	344			19	14N	09W
AMC 079982	R & R #3	608	346			18	14N	09W
AMC 079983	R & R #4	608	347			19	14N	09W
AMC 079984	BRUCE #2	608	349			19	14N	09W
AMC 079985	JOS #1	576	125			19	14N	09W
AMC 079986	JOS #2	576	126			19	14N	09W
AMC 079987	JOS #3	576	127	761	181	19	14N	09W
AMC 079988	JOS #4	576	128			19	14N	09W
AMC 079989	COMBINE NO. 2	511	463			18	14N	09W
AMC 079990	L. & W. NO. 1	015	228			19	14N	09W
AMC 079991	L. & W. NO. 2	015	229			19	14N	09W
AMC 079992	L. & W. NO. 6	015	233			19	14N	09W
AMC 079993	L. & W. FRACTION	015	226	761	182	19	14N	09W
AMC 079994	POSSIBILITIES NO. 1	015	225			19	14N	09W
AMC 131683	PONDEROSA	1385	650	4214	515	07	14N	09W
AMC 159967	BM 1	1441	332			26	15N	10W
AMC 159968	BM 2	1441	334			26	15N	10W
AMC 305766	BEV 1	2265	277			09	14N	09W
AMC 305767	BEV 2	2265	279			09	14N	09W
AMC 305768	BEV 3	2265	281			09	14N	09W
AMC 305769	BEV 4	2265	283			09	14N	09W
AMC 305770	BEV 5	2265	285			09	14N	09W
AMC 305771	BEV 6	2265	287			09	14N	09W
AMC 305772	BEV 7	2265	289			09	14N	09W
AMC 305773	BEV 8	2265	291			09	14N	09W
AMC 305774	BEV 9	2265	293			09	14N	09W
AMC 305775	BEV 10	2265	295			09	14N	09W
AMC 305776	BEV 11	2265	297			09	14N	09W
AMC 305777	BEV 12	2265	299			09	14N	09W
AMC 305778	BEV 13	2265	301			09	14N	09W
AMC 305779	BEV 14	2265	303			09	14N	09W
AMC 305780	BEV 15	2265	305			09	14N	09W
AMC 305781	BEV 16	2265	307			09	14N	09W
AMC 305782	BEV 17	2265	309			09	14N	09W
AMC 305783	BEV 18	2265				09	14N	09W
AMC 305784	BEV 19	2265				09	14N	09W

Date: 8/15/2005

Page: 5 of 15

PHOENIX, ARIZONA

2005 AUG 16 P 1:59

RECEIVED BLM, AZ STATE OFFICE 11/31

ENTERED IN COMPUTER

EE 8/22/05

42/c

EXHIBIT A

County: Yavapai

State: AZ

BLM Serial #	Claim Name	Original Recording		Amended Recording				
		Recording #	Page #	Recording #	Page #	Sec	Twp	Range
AMC 305785	BEV 20	2265	315			09	14N	09W
AMC 305786	BEV 21	2265	317			09	14N	09W
AMC 305787	BEV 22	2265	319			09	14N	09W
AMC 305788	BEV 23	2265	321			09	14N	09W
AMC 305789	BEV 24	2265	323			09	14N	09W
AMC 305790	BEV 25	2265	325			09	14N	09W
AMC 305791	BEV 26	2265	327			09	14N	09W
AMC 305792	BEV 27	2265	329			09	14N	09W
AMC 305793	BEV 28	2265	331			09	14N	09W
AMC 305794	BEV 29	2265	333			09	14N	09W
AMC 305795	BEV 30	2265	335			09	14N	09W
AMC 305796	BEV 31	2265	337			09	14N	09W
AMC 305797	BEV 32	2265	339			09	14N	09W
AMC 305798	BEV 33	2265	341			09	14N	09W
AMC 305799	BEV 34	2265	343			09	14N	09W
AMC 305800	BEV 35	2265	345			09	14N	09W
AMC 305801	BEV 36	2265	347			09	14N	09W
AMC 305802	BEV 37	2265	349			09	14N	09W
AMC 305803	BEV 38	2265	351			09	14N	09W
AMC 305804	BEV 39	2265	353			09	14N	09W
AMC 305805	BEV 40	2265	355			09	14N	09W
AMC 305806	BEV 41	2265	357			09	14N	09W
AMC 305807	BEV 42	2265	359			09	14N	09W
AMC 305808	BEV 43	2265	361			09	14N	09W
AMC 305809	BEV 44	2265	363			09	14N	09W
AMC 305810	BEV 45	2265	365			09	14N	09W
AMC 305811	BEV 46	2265	367			09	14N	09W
AMC 305812	BEV 47	2265	369			09	14N	09W
AMC 305813	BEV 48	2265	371			09	14N	09W
AMC 305814	BEV 49	2265	373			09	14N	09W
AMC 305815	BEV 50	2265	375			09	14N	09W
AMC 305816	BEV 51	2265	377			09	14N	09W
AMC 305817	BEV 52	2265	379			09	14N	09W
AMC 305818	BEV 53	2265	381			09	14N	09W
AMC 305819	BEV 54	2265	383			09	14N	09W
AMC 308466	FSM #1	2297	161			20	14N	09W
AMC 308467	FSM #2	2297	163			20	14N	09W
AMC 308468	FSM #3	2297	165			20	14N	09W
AMC 308469	FSM #4	2297	167			20	14N	09W
AMC 308470	FSM #5	2297	169			20	14N	09W
AMC 308471	FSM #6	2297	171			20	14N	09W
AMC 308472	FSM #7	2297	173			20	14N	09W

Date: 8/15/2005

Page: 6 of 15

RECEIVED
 B.L.M. AZ STATE OFFICE
 2005 AUG 16 P 1:59
 PHOENIX, ARIZONA

ENTERED IN COMPUTER
 RE 8/22/05

42/51

EXHIBIT A

County: Yavapai

State: AZ

BLM Serial #	Claim Name	Original Recording		Amended Recording				
		Recording #	Page #	Recording #	Page #	Sec	Twp	Range
AMC 308473	JWH #1	2297	105			07	14N	09W
AMC 308474	JWH #2	2297	107			07	14N	09W
AMC 308475	JWH #3	2297	109			07	14N	09W
AMC 308476	JWH #4	2297	111			07	14N	09W
AMC 308477	JWH #5	2297	113			07	14N	09W
AMC 308478	JWH #6	2297	115			07	14N	09W
AMC 308479	JWH #7	2297	117			07	14N	09W
AMC 308480	JWH #8	2297	119			07	14N	09W
AMC 308481	JWH #9	2297	121			07	14N	09W
AMC 308482	JWH #10	2297	123			07	14N	09W
AMC 308483	JWH #11	2297	125			07	14N	09W
AMC 308484	JWH #12	2297	127			07	14N	09W
AMC 308485	JWH #13	2297	129			07	14N	09W
AMC 308486	JWH #14	2297	131			07	14N	09W
AMC 308487	JWH #15	2297	133			07	14N	09W
AMC 308488	JWH #16	2297	135			07	14N	09W
AMC 308489	JWH #17	2297	137			07	14N	09W
AMC 308490	JWH #18	2297	139			07	14N	09W
AMC 308491	JWH #19	2297	141			07	14N	09W
AMC 308492	JWH #20	2297	143			07	14N	09W
AMC 308493	JWH #21	2297	145			18	14N	09W
AMC 308494	JWH #22	2297	147			18	14N	09W
AMC 308495	JWH #23	2297	149			18	14N	09W
AMC 308496	JWH #24	2297	151			18	14N	09W
AMC 308497	JWH #25	2297	153			18	14N	09W
AMC 308498	JWH #26	2297	155			18	14N	09W
AMC 308499	JWH #27	2297	157			18	14N	09W
AMC 308500	JWH #28	2297	159			18	14N	09W
AMC 308501	JWH #29	2298	320			13	14N	10W
AMC 308502	JWH #30	2298	322			13	14N	10W
AMC 308503	JWH #31	2298	324			18	14N	09W
AMC 308504	JWH #32	2298	326			18	14N	09W
AMC 308505	JWH #33	2298	328			18	14N	09W
AMC 308506	JWH #34	2298	330			18	14N	09W
AMC 308507	JWH #35	2298	332			18	14N	09W
AMC 308508	JWH #36	2298	334			18	14N	09W
AMC 308509	JWH #37	2298	336			18	14N	09W
AMC 308510	JWH #38	2298	338			13	14N	10W
AMC 308511	JWH #39	2298	340			13	14N	10W
AMC 308512	JWH #40	2298	342			13	14N	10W
AMC 308513	JWH #41	2298	344			18	14N	09W
AMC 308514	JWH #42	2298	346			18	14N	09W

Date: 8/15/2005

Page: 7 of 15

RECEIVED
 BLM, AZ STATE OFFICE
 2005 AUG 16 P 1:59
 PHOENIX, ARIZONA

ENTERED IN COMPUTER
 8/22/05

42/8

EXHIBIT A

County: Yavapai

State: AZ

BLM Serial #	Claim Name	Original Recording		Amended Recording		Sec	Twp	Range
		Recording #	Page #	Recording #	Page #			
AMC 308515	JWH #43	2298	348			18	14N	09W
AMC 308516	JWH #44	2298	350			18	14N	09W
AMC 308517	JWH #45	2298	352			18	14N	09W
AMC 308518	JWH #46	2298	354			18	14N	09W
AMC 308519	JWH #47	2298	356			18	14N	09W
AMC 308520	JWH #48	2298	358			18	14N	09W
AMC 308521	JWH #49	2298	360			13	14N	10W
AMC 308522	JWH #50	2298	362			13	14N	10W
AMC 308523	JWH #51	2298	364			18	14N	09W
AMC 308524	JWH #52	2298	366			18	14N	09W
AMC 308525	JWH #53	2298	368			18	14N	09W
AMC 308526	JWH #54	2298	370			18	14N	09W
AMC 308527	JWH #55	2298	372			18	14N	09W
AMC 308528	JWH #56	2298	374			18	14N	09W
AMC 308529	JWH #57	2298	376			18	14N	09W
AMC 308530	JWH #58	2298	378			18	14N	09W
AMC 308531	JWH #59	2298	380			18	14N	09W
AMC 308532	JWH #60	2298	382			19	14N	09W
AMC 308533	JWH #61	2298	384			19	14N	09W
AMC 308534	JWH #62	2298	386			19	14N	09W
AMC 308535	JWH #63	2298	388			19	14N	09W
AMC 308536	JWH #64	2298	390			19	14N	09W
AMC 308537	JWH #65	2298	392			19	14N	09W
AMC 308538	JWH #66	2298	394			19	14N	09W
AMC 308539	JWH #67	2298	396			19	14N	09W
AMC 308540	JWH #68	2298	398			19	14N	09W
AMC 308541	JWH #69	2298	400			24	14N	10W
AMC 308542	JWH #70	2298	402			24	14N	10W
AMC 308543	JWH #71	2298	404			24	14N	10W
AMC 308544	JWH #72	2298	406			24	14N	10W
AMC 308545	JWH #73	2298	408			24	14N	10W
AMC 308546	JWH #74	2298	410			24	14N	10W
AMC 308547	JWH #75	2298	412			24	14N	10W
AMC 308548	JWH #76	2298	414			24	14N	10W
AMC 308549	JWH #77	2298	416			24	14N	10W
AMC 317120	LAW 1	2407	887			28	15N	10W
AMC 317121	LAW 2	2407	889			28	15N	10W
AMC 317122	LAW 3	2407	891			28	15N	10W
AMC 317123	LAW 4	2407	893			28	15N	10W
AMC 317124	LAW 5	2407	895			33	15N	10W
AMC 317125	LAW 6	2407	897			33	15N	10W
AMC 317126	LAW 7	2407	899			33	15N	10W

PHOENIX, ARIZONA

2005 AUG 16 P 1:59

RECEIVED
BLM, AZ STATE OFFICE

Date: 8/15/2005

Page: 8 of 15

ENTERED IN COMPUTER

8/22/05

42/50

EXHIBIT A

County: Yavapai

State: AZ

BLM Serial #	Claim Name	Original Recording		Amended Recording				
		Recording #	Page #	Recording #	Page #	Sec	Twp	Range
AMC 317127	LAW 8	2407	901			33	15N	10W
AMC 317128	LAW 9	2407	903			33	15N	10W
AMC 317129	LAW 10	2407	905			33	15N	10W
AMC 317130	LAW 11	2407	907			33	15N	10W
AMC 317131	LAW 12	2407	909			33	15N	10W
AMC 317132	LAW 13	2407	911			28	15N	10W
AMC 317133	LAW 14	2407	913			28	15N	10W
AMC 317134	LAW 15	2407	915			28	15N	10W
AMC 317135	LAW 16	2407	917			28	15N	10W
AMC 317136	LAW 17	2407	919			33	15N	10W
AMC 317137	LAW 18	2407	921			33	15N	10W
AMC 317138	LAW 19	2407	923			33	15N	10W
AMC 317139	LAW 20	2407	925			33	15N	10W
AMC 317140	LAW 21	2407	927			33	15N	10W
AMC 317141	LAW 22	2407	929			33	15N	10W
AMC 317142	LAW 23	2407	931			33	15N	10W
AMC 317143	LAW 24	2407	933			33	15N	10W
AMC 317144	LAW 25	2407	934			28	15N	10W
AMC 317145	LAW 26	2407	936			28	15N	10W
AMC 317146	LAW 27	2407	938			28	15N	10W
AMC 317147	LAW 28	2407	940			28	15N	10W
AMC 317148	LAW 29	2407	942			28	15N	10W
AMC 317149	LAW 30	2407	943			28	15N	10W
AMC 317150	LAW 31	2407	945			28	15N	10W
AMC 317151	LAW 32	2407	947			28	15N	10W
AMC 317152	LAW 33	2407	949			33	15N	10W
AMC 317153	LAW 34	2407	951			33	15N	10W
AMC 317154	LAW 35	2407	953			33	15N	10W
AMC 317155	LAW 36	2407	955			33	15N	10W
AMC 317156	LAW 37	2407	957			33	15N	10W
AMC 317157	LAW 38	2407	959			33	15N	10W
AMC 317158	LAW 39	2407	961			33	15N	10W
AMC 317159	LAW 40	2407	963			33	15N	10W
AMC 317160	LAW 41	2407	965			28	15N	10W
AMC 317161	LAW 42	2407	967			28	15N	10W
AMC 317162	LAW 43	2407	969			28	15N	10W
AMC 317163	LAW 44	2407	971			28	15N	10W
AMC 317164	LAW 45	2407	973			28	15N	10W
AMC 317165	LAW 46	2407	975			28	15N	10W
AMC 317166	LAW 47	2407	977			28	15N	10W
AMC 317167	LAW 48	2407	979			28	15N	10W
AMC 317168	LAW 49	2407	981			33	15N	10W

PHOENIX, ARIZONA

2005 AUG 19 P 1:59

RECEIVED
B.L.M. AZ STATE OFFICE

Date: 8/15/2005

Page: 9 of 15

ENTERED IN COMPUTER

RE 8/22/05

5/2/05

EXHIBIT A

County: Yavapai

State: AZ

BLM Serial #	Claim Name	Original Recording		Amended Recording				
		Recording #	Page #	Recording #	Page #	Sec	Twp	Range
AMC 317169	LAW 50	2407	983			33	15N	10W
AMC 317170	LAW 51	2407	985			33	15N	10W
AMC 317171	LAW 52	2407	987			33	15N	10W
AMC 317172	LAW 53	2407	989			33	15N	10W
AMC 317173	LAW 54	2407	991			33	15N	10W
AMC 317174	LAW 55	2407	993			33	15N	10W
AMC 317175	LAW 56	2407	995			33	15N	10W
AMC 317176	LAW 57	2407	997			28	15N	10W
AMC 317177	LAW 58	2407	999			28	15N	10W
AMC 317178	LAW 59	2408	1			28	15N	10W
AMC 317179	LAW 60	2408	3			28	15N	10W
AMC 317180	LAW 61	2408	5			28	15N	10W
AMC 317181	LAW 62	2408	7			28	15N	10W
AMC 317182	LAW 63	2408	9			28	15N	10W
AMC 317183	LAW 64	2408	11			28	15N	10W
AMC 317184	LAW 65	2408	13			33	15N	10W
AMC 317185	LAW 66	2408	15			33	15N	10W
AMC 317186	LAW 67	2408	17			33	15N	10W
AMC 317187	LAW 68	2408	19			33	15N	10W
AMC 317188	LAW 69	2408	21			33	15N	10W
AMC 317189	LAW 70	2408	23			33	15N	10W
AMC 317190	LAW 71	2408	25			33	15N	10W
AMC 317191	LAW 72	2408	27			33	15N	10W
AMC 317192	LAW 73	2408	29			28	15N	10W
AMC 317193	LAW 74	2408	31			28	15N	10W
AMC 317194	LAW 75	2408	33			28	15N	10W
AMC 317195	LAW 76	2408	35			28	15N	10W
AMC 317196	LAW 77	2408	37			28	15N	10W
AMC 317197	LAW 78	2408	39			28	15N	10W
AMC 317198	LAW 79	2408	41			28	15N	10W
AMC 317199	LAW 80	2408	43			28	15N	10W
AMC 317200	LAW 81	2408	45			33	15N	10W
AMC 317201	LAW 82	2408	47			33	15N	10W
AMC 317202	LAW 83	2408	49			33	15N	10W
AMC 317203	LAW 84	2408	51			33	15N	10W
AMC 317204	LAW 85	2408	53			33	15N	10W
AMC 317205	LAW 86	2408	55			33	15N	10W
AMC 317206	LAW 87	2408	57			33	15N	10W
AMC 317207	LAW 88	2408	59			33	15N	10W
AMC 317208	LAW 89	2408	61			28	15N	10W
AMC 317209	LAW 90	2408	63			28	15N	10W
AMC 317210	LAW 91	2408	65			28	15N	10W

RECEIVED
 BLM AZ STATE OFFICE
 PHOENIX, ARIZONA
 2005 AUG 19 1:58 PM

Date: 8/15/2005

Page: 10 of 15

ENTERED IN COMPUTER 8/22/05
 AE 8/22/05

EXHIBIT A

County: Yavapai

State: AZ

BLM Serial #	Claim Name	Original Recording		Amended Recording				
		Recording #	Page #	Recording #	Page #	Sec	Twp	Range
AMC 317211	LAW 92	2408	67			28	15N	10W
AMC 317212	LAW 93	2408	69			28	15N	10W
AMC 317213	LAW 94	2408	71			28	15N	10W
AMC 317214	LAW 95	2408	73			28	15N	10W
AMC 317215	LAW 96	2408	75			28	15N	10W
AMC 317216	LAW 97	2408	77			33	15N	10W
AMC 317217	LAW 98	2408	79			33	15N	10W
AMC 317218	LAW 99	2408	81			33	15N	10W
AMC 317219	LAW 100	2408	83			33	15N	10W
AMC 317220	LAW 101	2408	85			33	15N	10W
AMC 317221	LAW 102	2408	87			33	15N	10W
AMC 317222	LAW 103	2408	89			33	15N	10W
AMC 317223	LAW 104	2408	91			33	15N	10W
AMC 317224	LAW 105	2408	93			28	15N	10W
AMC 317225	LAW 106	2408	95			28	15N	10W
AMC 317226	LAW 107	2408	97			28	15N	10W
AMC 317227	LAW 108	2408	99			28	15N	10W
AMC 317228	LAW 109	2408	101			28	15N	10W
AMC 317229	LAW 110	2408	103			28	15N	10W
AMC 317230	LAW 111	2408	105			28	15N	10W
AMC 317231	LAW 112	2408	107			28	15N	10W
AMC 317232	LAW 113	2408	109			33	15N	10W
AMC 317233	LAW 114	2408	111			33	15N	10W
AMC 317234	LAW 115	2408	113			33	15N	10W
AMC 317235	LAW 116	2408	115			33	15N	10W
AMC 317236	LAW 117	2408	117			33	15N	10W
AMC 317237	LAW 118	2408	119			33	15N	10W
AMC 317238	LAW 119	2408	121			33	15N	10W
AMC 317239	LAW 120	2408	123			33	15N	10W
AMC 317240	LAW 121	2408	125			27	15N	10W
AMC 317241	LAW 122	2408	127			27	15N	10W
AMC 317242	LAW 123	2408	129			27	15N	10W
AMC 317243	LAW 124	2408	131			27	15N	10W
AMC 317244	LAW 125	2408	133			27	15N	10W
AMC 317245	LAW 126	2408	135			27	15N	10W
AMC 317246	LAW 127	2408	137			27	15N	10W
AMC 317247	LAW 128	2408	139			27	15N	10W
AMC 317248	LAW 129	2408	141			34	15N	10W
AMC 317249	LAW 130	2408	143			34	15N	10W
AMC 317250	LAW 131	2408	145			34	15N	10W
AMC 317251	LAW 132	2408	147			34	15N	10W
AMC 317252	LAW 133	2408	149			34	15N	10W

Date: 8/15/2005

Page: 11 of 15
ENTERED IN COMPUTER

5/22/05

8/15

RECEIVED
 B.L.M. AZ STATE OFFICE
 2005 AUG 16 P 11:59
 PHOENIX, ARIZONA

EXHIBIT A

County: Yavapai

State: AZ

BLM Serial #	Claim Name	Original Recording		Amended Recording				
		Recording #	Page #	Recording #	Page #	Sec	Twp	Range
AMC 317253	LAW 134	2408	151			34	15N	10W
AMC 317254	LAW 135	2408	153			34	15N	10W
AMC 317255	LAW 136	2408	155			34	15N	10W
AMC 317256	LAW 137	2408	157			34	15N	10W
AMC 317257	LAW 138	2408	159			34	15N	10W
AMC 317258	LAW 139	2408	161			34	15N	10W
AMC 317259	LAW 140	2408	163			34	15N	10W
AMC 317260	LAW 141	2408	165			34	15N	10W
AMC 317261	LAW 142	2408	167			34	15N	10W
AMC 317262	LAW 143	2408	169			34	15N	10W
AMC 317263	LAW 144	2408	171			34	15N	10W
AMC 317268	LAW 149	2408	181			34	15N	10W
AMC 317269	LAW 150	2408	183			34	15N	10W
AMC 317270	LAW 151	2408	185			34	15N	10W
AMC 317271	LAW 152	2408	187			34	15N	10W
AMC 317276	LAW 157	2408	197			34	15N	10W
AMC 317277	LAW 158	2408	199			34	15N	10W
AMC 317278	LAW 159	2408	201			34	15N	10W
AMC 317279	LAW 160	2408	203			34	15N	10W
AMC 317284	LAW 165	2408	213			35	15N	10W
AMC 317285	LAW 166	2408	215			35	15N	10W
AMC 317286	LAW 167	2408	217			35	15N	10W
AMC 317287	LAW 168	2408	219			35	15N	10W
AMC 317292	LAW 173	2408	229			35	15N	10W
AMC 317293	LAW 174	2408	231			35	15N	10W
AMC 317294	LAW 175	2408	233			35	15N	10W
AMC 317295	LAW 176	2408	235			35	15N	10W
AMC 317296	LAW 177	2408	237			35	15N	10W
AMC 317297	LAW 178	2408	239			35	15N	10W
AMC 317298	LAW 179	2408	241			35	15N	10W
AMC 317299	LAW 180	2408	243			35	15N	10W
AMC 317300	LAW 181	2408	245			35	15N	10W
AMC 317301	LAW 182	2408	247			35	15N	10W
AMC 317302	LAW 183	2408	249			35	15N	10W
AMC 317303	LAW 184	2408	251			35	15N	10W
AMC 317304	LAW 185	2408	253			35	15N	10W
AMC 317305	LAW 186	2408	255			35	15N	10W
AMC 317306	LAW 187	2408	257			35	15N	10W
AMC 317307	LAW 188	2408	259			35	15N	10W
AMC 317308	LAW 189	2408	261			35	15N	10W
AMC 317309	LAW 190	2408	263			35	15N	10W
AMC 317310	LAW 191	2408	265			35	15N	10W

PHOENIX, ARIZONA
 2005 AUG 16 P 1:58
 RECEIVED BLM, AZ STATE OFFICE

Date: 8/15/2005

Page: 12 of 15
 ENTERED IN COMPUTER
 RE 8/22/05

12/

EXHIBIT A

County: Yavapai

State: AZ

BLM Serial #	Claim Name	Original Recording		Amended Recording				
		Recording #	Page #	Recording #	Page #	Sec	Twp	Range
AMC 317311	LAW 192	2408	267			35	15N	10W
AMC 317312	LAW 193	2408	269			26	15N	10W
AMC 317313	LAW 194	2408	271			26	15N	10W
AMC 317314	LAW 195	2408	273			26	15N	10W
AMC 317315	LAW 196	2408	275			26	15N	10W
AMC 317316	LAW 197	2408	277			35	15N	10W
AMC 317317	LAW 198	2408	279			35	15N	10W
AMC 317318	LAW 199	2408	281			35	15N	10W
AMC 317319	LAW 200	2408	283			35	15N	10W
AMC 317320	LAW 201	2408	285			35	15N	10W
AMC 317321	LAW 202	2408	287			35	15N	10W
AMC 317322	LAW 203	2408	289			35	15N	10W
AMC 317323	LAW 204	2408	291			35	15N	10W
AMC 317324	LAW 205	2408	293			26	15N	10W
AMC 317325	LAW 206	2408	295			26	15N	10W
AMC 317326	LAW 207	2408	297			26	15N	10W
AMC 317327	LAW 208	2408	299			35	15N	10W
AMC 317328	LAW 209	2408	301			35	15N	10W
AMC 317329	LAW 210	2408	303			35	15N	10W
AMC 317330	LAW 211	2408	305			35	15N	10W
AMC 317331	LAW 212	2408	307			35	15N	10W
AMC 317332	LAW 213	2408	309			35	15N	10W
AMC 317333	LAW 214	2408	311			35	15N	10W
AMC 317334	LAW 215	2408	313			35	15N	10W
AMC 317335	LAW 216	2408	315			26	15N	10W
AMC 317336	LAW 217	2408	317			26	15N	10W
AMC 317337	LAW 218	2408	319			26	15N	10W
AMC 317338	LAW 219	2408	321			26	15N	10W
AMC 317339	LAW 220	2408	323			35	15N	10W
AMC 317340	LAW 221	2408	325			35	15N	10W
AMC 317341	LAW 222	2408	327			35	15N	10W
AMC 317342	LAW 223	2408	329			35	15N	10W
AMC 317343	LAW 224	2408	331			35	15N	10W
AMC 317344	LAW 225	2408	333			35	15N	10W
AMC 317345	LAW 226	2408	335			35	15N	10W
AMC 317346	LAW 227	2408	337			35	15N	10W
AMC 317347	LAW 228	2408	339			26	15N	10W
AMC 317348	LAW 229	2408	341			26	15N	10W
AMC 317349	LAW 230	2408	343			26	15N	10W
AMC 317350	LAW 231	2408	345			26	15N	10W
AMC 317351	LAW 232	2408	347			26	15N	10W
AMC 317352	LAW 233	2408	349			35	15N	10W

Date: 8/15/2005

Page: 13 of 15

RECEIVED
B.L.M. AZ STATE OFFICE
2005 AUG 16 P 1:58
PHOENIX, ARIZONA

ENTERED IN COMPUTER

RS 8/22/05 kx/c

EXHIBIT A

County: Yavapai

State: AZ

BLM Serial #	Claim Name	Original Recording		Amended Recording				
		Recording #	Page #	Recording #	Page #	Sec	Twp	Range
AMC 317353	LAW 234	2408	351			35	15N	10W
AMC 317354	LAW 235	2408	353			35	15N	10W
AMC 317355	LAW 236	2408	355			35	15N	10W
AMC 317356	LAW 237	2408	357			35	15N	10W
AMC 317357	LAW 238	2408	359			35	15N	10W
AMC 317358	LAW 239	2408	361			35	15N	10W
AMC 317359	LAW 240	2408	363			35	15N	10W
AMC 322631	JWH 80	2494	611			07	14N	09W
AMC 322632	JWH 81	2494	613			07	14N	09W
AMC 322633	JWH 82	2494	615			07	14N	09W
AMC 322634	JWH 83	2494	617			07	14N	09W
AMC 362070	KIM-1	4166	88			09	14N	09W
AMC 362071	KIM-2	4166	89			09	14N	09W
AMC 362072	KIM-3	4166	90			09	14N	09W
AMC 362073	KIM-4	4166	91			09	14N	09W
AMC 362074	KIM-5	4166	92			09	14N	09W
AMC 362075	KIM-6	4166	93			09	14N	09W
AMC 362076	KIM-7	4166	94			09	14N	09W
AMC 362077	KIM-8	4166	95			09	14N	09W
AMC 362078	KIM-9	4166	96			09	14N	09W
AMC 362079	KIM-10	4166	97			09	14N	09W
AMC 362080	KIM-11	4166	98			09	14N	09W
AMC 362081	KIM-12	4166	99			09	14N	09W
AMC 362082	KIM-13	4166	100			09	14N	09W
AMC 362083	KIM-14	4166	101			09	14N	09W
AMC 362084	KIM-15	4166	102			09	14N	09W
AMC 362085	KIM-16	4166	103			09	14N	09W
AMC 362086	KIM-17	4166	104			08	14N	09W
AMC 362087	KIM-18	4166	105			08	14N	09W
AMC 362088	KIM-19	4166	106			08	14N	09W
AMC 362089	KIM-20	4166	107			08	14N	09W
AMC 362090	KIM-21	4166	108			08	14N	09W
AMC 362091	KIM-22	4166	109			08	14N	09W
AMC 362092	KIM-23	4166	110			08	14N	09W
AMC 362093	KIM-24	4166	111			08	14N	09W
AMC 362094	KIM-25	4166	112			08	14N	09W
AMC 362095	KIM-26	4166	113			08	14N	09W
AMC 362096	KIM-27	4166	114			08	14N	09W
AMC 362097	KIM-28	4166	115			08	14N	09W
AMC 362098	KIM-29	4166	116			08	14N	09W
AMC 362099	KIM-30	4166	117			08	14N	09W
AMC 362100	KIM-31	4166	118			09	14N	09W

Date: 8/15/2005

Page: 14 of 15

ENTERED IN COMPUTER

RE 8/22/05

RECEIVED
 B.L.M. AZ STATE OFFICE
 2005 AUG 16 P 1:58
 PHOENIX, ARIZONA

42/5

EXHIBIT A

County: Yavapai

State: AZ

BLM Serial #	Claim Name	Original Recording		Amended Recording				
		Recording #	Page #	Recording #	Page #	Sec	Twp	Range
AMC 362101	KIM-32	4166	119			09	14N	09W
AMC 362102	KIM-33	4166	120			09	14N	09W
AMC 364582	WP-1	4214	518			08	14N	09W
AMC 364583	WP-2	4214	519			08	14N	09W
AMC 364584	WP-3	4214	520			08	14N	09W
AMC 364585	WP-4	4214	521			08	14N	09W
AMC 364586	WP-5	4214	522			08	14N	09W
AMC 364587	WP-6	4214	523			08	14N	09W
AMC 364588	WP-7	4214	524			08	14N	09W
AMC 364595	WP-14	4214	531			08	14N	09W
AMC 364596	WP-15	4214	532			08	14N	09W
AMC 364597	WP-16	4214	533			08	14N	09W
AMC 364598	WP-17	4214	534			08	14N	09W
AMC 364599	WP-18	4214	535			08	14N	09W
AMC 364600	WP-19	4214	536			08	14N	09W
AMC 364601	WP-20	4214	537			08	14N	09W
AMC 364602	WP-21	4214	538			08	14N	09W
AMC 364603	WP-22	4214	539			08	14N	09W

Total # Of Claims: 605

RECEIVED
BLM, AZ STATE OFFICE
2005 AUG 16 P 1:58
PHOENIX, ARIZONA

Date: 8/15/2005

Page: 15 of 15

ENTERED IN COMPUTER

RE 8/22/05

18/5

United States Department of the Interior
Bureau of Land Management
 BUSINESS & SUPPORT SVCS DIV
 222 N CENTRAL AVE
 PHOENIX, AZ 85004 -2203
 Phone: (602) 417-9200

Receipt	
No:	1130232

Transaction #: 1169276	
Date of Transaction: 08/16/2005	
CUSTOMER:	PHELPS DODGE CORPORATION ONE N CENTRAL AVE PHOENIX, AZ 85004

LINE #	QTY	DESCRIPTION	REMARKS	UNIT PRICE	TOTAL
1	1.00	LOCATABLE MINERALS / MINING CLAIMS-NOT NEW-UNADJUD, ONE AUTH NO. ONLY / MINING CLAIM MONEY RECEIVED (455) CASES: AMC31840/\$75625.00	MAINT 2006 (605)	- n/a -	75625.00
TOTAL:					\$75,625.00

PAYMENT INFORMATION			
1	AMOUNT:	\$75,625.00	POSTMARKED: N/A
	TYPE:	CHECK	RECEIVED: 08/16/2005
	CHECK NO:	503919	
	NAME:	PHELPS DODGE CORPORATION ONE N CENTRAL AVE PHOENIX AZ 85004	

REMARKS

This receipt was generated by the automated BLM Collections and Billing System and is a paper representation of a portion of the official electronic record contained therein.

322631
 362070
 38688
 61004
 63137
 62882
 79981
 131683
 159967
 305766
 308466
 317120
 31840
 SC

August 4, 2004

Bureau of Land Management
 Department of the Interior
 222 North Central Avenue
 Phoenix, Arizona 85004-2203

595 cl x 125 = 79981
 \$ 74,375.00 TRD

RECEIVED
 B.L.M. AZ STATE OFFICE
 2004 AUG - 11 A 10: 53
 PHOENIX, ARIZONA

NOTICE OF INTENT TO HOLD MINING CLAIMS

Re: Payment of Annual Claim Maintenance Fee

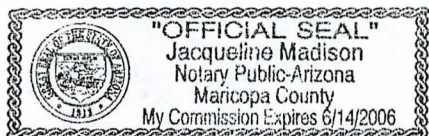
Dear Sir or Madam:

This will serve as notice that Phelps Dodge Bagdad, Inc., formerly known as Cyprus Bagdad Copper Corporation, whose address for purposes of this filing is Land and Water Department, One North Central Ave., 17th Floor, Phoenix, Arizona 85004, intends to hold the mining claims and/or mill sites described on Exhibit A attached hereto for the assessment year ending at 12 o'clock, noon, on September 1, 2005 by payment of the annual maintenance fee of \$125 per claim or site. Payment of such amount is made herewith for such assessment year for each of the claims and sites, the name, and BLM serial number with the book and page or index number of recording of the location notice in the official records of Yavapai County, Arizona, of which, is set forth on Exhibit A attached hereto and by this reference incorporated herein.

Donald A. Stillwell
 Donald A. Stillwell for
 Phelps Dodge Bagdad, Inc.,

State of Arizona)
) ss.
 County of Maricopa)

The foregoing instrument was acknowledged before me on Aug 4, 2004, by Donald A. Stillwell, agent of Phelps Dodge Bagdad, Inc.



[Signature]
 Notary Public

Verify 10/22/04 SC
ENTERED INTO COMPUTER
 8/30/04 aB

EXHIBIT A

Unpatented mining claims and mill sites located in the Eureka Mining District, Yavapai County, Arizona.
 Projects: Bagdad Mine and Bruce Mine

BLM SERIAL #	Claim Name	Original Recording		Amended Recording		Map Location Reference		
		Book	Page	Book	Page	Sec	Twshp	Rnge
A MC 131683	PONDEROSA	1385	650			7	T14N	R9W
A MC 159967	BM 1	1441	332			26	T15N	R10W
A MC 159968	BM 2	1441	334			26	T15N	R10W
A MC 305766	BEV 1	2265	277			9	T14N	R9W
A MC 305767	BEV 2	2265	279			9	T14N	R9W
A MC 305768	BEV 3	2265	281			9	T14N	R9W
A MC 305769	BEV 4	2265	283			9	T14N	R9W
A MC 305770	BEV 5	2265	285			9	T14N	R9W
A MC 305771	BEV 6	2265	287			9	T14N	R9W
A MC 305772	BEV 7	2265	289			9	T14N	R9W
A MC 305773	BEV 8	2265	291			9	T14N	R9W
A MC 305774	BEV 9	2265	293			9	T14N	R9W
A MC 305775	BEV 10	2265	295			9	T14N	R9W
A MC 305776	BEV 11	2265	297			9	T14N	R9W
A MC 305777	BEV 12	2265	299			9	T14N	R9W
A MC 305778	BEV 13	2265	301			9	T14N	R9W
A MC 305779	BEV 14	2265	303			9	T14N	R9W
A MC 305780	BEV 15	2265	305			9	T14N	R9W
A MC 305781	BEV 16	2265	307			9	T14N	R9W
A MC 305782	BEV 17	2265	309			9	T14N	R9W
A MC 305783	BEV 18	2265	311			9	T14N	R9W
A MC 305784	BEV 19	2265	313			9	T14N	R9W
A MC 305785	BEV 20	2265	315			9	T14N	R9W
A MC 305786	BEV 21	2265	317			9	T14	R9W
A MC 305787	BEV 22	2265	319			9	T14N	R9W
A MC 305788	BEV 23	2265	321			9	T14N	R9W
A MC 305789	BEV 24	2265	323			9	T14N	R9W
A MC 305790	BEV 25	2265	325			9	T14N	R9W
A MC 305791	BEV 26	2265	327			9	T14N	R9W
A MC 305792	BEV 27	2265	329			9	T14N	R9W
A MC 305793	BEV 28	2265	331			9	T14N	R9W
A MC 305794	BEV 29	2265	333			9	T14N	R9W
A MC 305795	BEV 30	2265	335			9	T14N	R9W
A MC 305796	BEV 31	2265	337			9	T14N	R9W
A MC 305797	BEV 32	2265	339			9	T14N	R9W
A MC 305798	BEV 33	2265	341			9	T14N	R9W
A MC 305799	BEV 34	2265	343			9	T14N	R9W
A MC 305800	BEV 35	2265	345			9	T14N	R9W
A MC 305801	BEV 36	2265	347			9	T14N	R9W
A MC 305802	BEV 37	2265	349			9	T14N	R9W
A MC 305803	BEV 38	2265	351			9	T14N	R9W
A MC 305804	BEV 39	2265	353			9	T14N	R9W
A MC 305805	BEV 40	2265	355			9	T14N	R9W
A MC 305806	BEV 41	2265	357			9	T14N	R9W
A MC 305807	BEV 42	2265	359			9	T14N	R9W
A MC 305808	BEV 43	2265	361			9	T14N	R9W
A MC 305809	BEV 44	2265	363			9	T14N	R9W

PHOENIX, ARIZONA

2004 AUG - 4 A 10: 53

RECEIVED
B.L.M. AZ STATE OFFICE

47

EXHIBIT A

Unpatented mining claims and mill sites located in the Eureka Mining District, Yavapai County, Arizona.
 Projects: Bagdad Mine and Bruce Mine

BLM SERIAL #	Claim Name	Original Recording		Amended Recording		Map Location Reference		
		Book	Page	Book	Page	Sec	Twshp	Rnge
A MC 305810	BEV 45	2265	365			9	T14N	R9W
A MC 305811	BEV 46	2265	367			9	T14N	R9W
A MC 305812	BEV 47	2265	369			9	T14N	R9W
A MC 305813	BEV 48	2265	371			9	T14N	R9W
A MC 305814	BEV 49	2265	373			9	T14N	R9W
A MC 305815	BEV 50	2265	375			9	T14N	R9W
A MC 305816	BEV 51	2265	377			9	T14N	R9W
A MC 305817	BEV 52	2265	379			9	T14N	R9W
A MC 305818	BEV 53	2265	381			9	T14N	R9W
A MC 305819	BEV 54	2265	383			9	T14N	R9W
A MC 308466	FSM #1	2297	161			20	T14N	R9W
A MC 308467	FSM #2	2297	163			20	T14N	R9W
A MC 308468	FSM #3	2297	165			20	T14N	R9W
A MC 308469	FSM #4	2297	167			20	T14N	R9W
A MC 308470	FSM #5	2297	169			20	T14N	R9W
A MC 308471	FSM #6	2297	171			20	T14N	R9W
A MC 308472	FSM #7	2297	173			20	T14N	R9W
A MC 308473	JWH #1	2297	105			7	T14N	R9W
A MC 308474	JWH #2	2297	107			7	T14N	R9W
A MC 308475	JWH #3	2297	109			7	T14N	R9W
A MC 308476	JWH #4	2297	111			7	T14N	R9W
A MC 308477	JWH #5	2297	113			7	T14N	R9W
A MC 308478	JWH #6	2297	115			7	T14N	R9W
A MC 308479	JWH #7	2297	117			7	T14N	R9W
A MC 308480	JWH #8	2297	119			7	T14N	R9W
A MC 308481	JWH #9	2297	121			7	T14N	R9W
A MC 308482	JWH #10	2297	123			7	T14N	R9W
A MC 308483	JWH #11	2297	125			7	T14N	R9W
A MC 308484	JWH #12	2297	127			7	T14N	R9W
A MC 308485	JWH #13	2297	129			7	T14N	R9W
A MC 308486	JWH #14	2297	131			7	T14N	R9W
A MC 308487	JWH #15	2297	133			7	T14N	R9W
A MC 308488	JWH #16	2297	135			7	T14N	R9W
A MC 308489	JWH #17	2297	137			7	T14N	R9W
A MC 308490	JWH #18	2297	139			7	T14N	R9W
A MC 308491	JWH #19	2297	141			7	T14N	R9W
A MC 308492	JWH #20	2297	143			7	T14N	R9W
A MC 308493	JWH #21	2297	145			18	T14N	R9W
A MC 308494	JWH #22	2297	147			18	T14N	R9W
A MC 308495	JWH #23	2297	149			18	T14N	R9W
A MC 308496	JWH #24	2297	151			18	T14N	R9W
A MC 308497	JWH #25	2297	153			18	T14N	R9W
A MC 308498	JWH #26	2297	155			18	T14N	R9W
A MC 308499	JWH #27	2297	157			18	T14N	R9W
A MC 308500	JWH #28	2297	159			18	T14N	R9W
A MC 308501	JWH #29	2298	320			13	T14N	R10W
A MC 308502	JWH #30	2298	322			13	T14N	R10W

PHOENIX, ARIZONA

2004 AUG - 4 A 10: 53

RECEIVED
B.L.M. AZ STATE OFFICET2
47

EXHIBIT A

Unpatented mining claims and mill sites located in the Eureka Mining District, Yavapai County, Arizona.
 Projects: Bagdad Mine and Bruce Mine

BLM SERIAL #	Claim Name	Original Recording		Amended Recording		Map Location Reference		
		Book	Page	Book	Page	Sec	Twshp	Rnge
A MC 308503	JWH #31	2298	324			18	T14N	R9W
A MC 308504	JWH #32	2298	326			18	T14N	R9W
A MC 308505	JWH #33	2298	328			18	T14N	R9W
A MC 308506	JWH #34	2298	330			18	T14N	R9W
A MC 308507	JWH #35	2298	332			18	T14N	R9W
A MC 308508	JWH #36	2298	334			18	T14N	R9W
A MC 308509	JWH #37	2298	336			18	T14N	R9W
A MC 308510	JWH #38	2298	338			13	T14N	R10W
A MC 308511	JWH #39	2298	340			13	T14N	R10W
A MC 308512	JWH #40	2298	342			13	T14N	R10W
A MC 308513	JWH #41	2298	344			18	T14N	R9W
A MC 308514	JWH #42	2298	346			18	T14N	R9W
A MC 308515	JWH #43	2298	348			18	T14N	R9W
A MC 308516	JWH #44	2298	350			18	T14N	R9W
A MC 308517	JWH #45	2298	352			18	T14N	R9W
A MC 308518	JWH #46	2298	354			18	T14N	R9W
A MC 308519	JWH #47	2298	356			18	T14N	R9W
A MC 308520	JWH #48	2298	358			18	T14N	R9W
A MC 308521	JWH #49	2298	360			13	T14N	R10W
A MC 308522	JWH #50	2298	362			13	T14N	R10W
A MC 308523	JWH #51	2298	364			18	T14N	R9W
A MC 308524	JWH #52	2298	366			18	T14N	R9W
A MC 308525	JWH #53	2298	368			18	T14N	R9W
A MC 308526	JWH #54	2298	370			18	T14N	R9W
A MC 308527	JWH #55	2298	372			18	T14N	R9W
A MC 308528	JWH #56	2298	374			18	T14N	R9W
A MC 308529	JWH #57	2298	376			18	T14N	R9W
A MC 308530	JWH #58	2298	378			18	T14N	R9W
A MC 308531	JWH #59	2298	380			18	T14N	R9W
A MC 308532	JWH #60	2298	382			19	T14N	R9W
A MC 308533	JWH #61	2298	384			19	T14N	R9W
A MC 308534	JWH #62	2298	386			19	T14N	R9W
A MC 308535	JWH #63	2298	388			19	T14N	R9W
A MC 308536	JWH #64	2298	390			19	T14N	R9W
A MC 308537	JWH #65	2298	392			19	T14N	R9W
A MC 308538	JWH #66	2298	394			19	T14N	R9W
A MC 308539	JWH #67	2298	396			19	T14N	R9W
A MC 308540	JWH #68	2298	398			19	T14N	R9W
A MC 308541	JWH #69	2298	400			24	T14N	R10W
A MC 308542	JWH #70	2298	402			24	T14N	R10W
A MC 308543	JWH #71	2298	404			24	T14N	R10W
A MC 308544	JWH #72	2298	406			24	T14N	R10W
A MC 308545	JWH #73	2298	408			24	T14N	R10W
A MC 308546	JWH #74	2298	410			24	T14N	R10W
A MC 308547	JWH #75	2298	412			24	T14N	R10W
A MC 308548	JWH #76	2298	414			24	T14N	R10W
A MC 308549	JWH #77	2298	416			24	T14N	R10W

PHOENIX, ARIZONA

2004 AUG -4 10:52

B.L.M. AZ STATE OFFICE

RECEIVED

EXHIBIT A

Unpatented mining claims and mill sites located in the Eureka Mining District, Yavapai County, Arizona.
 Projects: Bagdad Mine and Bruce Mine

BLM SERIAL #	Claim Name	Original Recording		Amended Recording		Map Location Reference		
		Book	Page	Book	Page	Sec	Twshp	Rnge
A MC 317120	LAW 1	2407	887			28	T15N	R10W
A MC 317121	LAW 2	2407	889			28	T15N	R10W
A MC 317122	LAW 3	2407	891			28	T15N	R10W
A MC 317123	LAW 4	2407	893			28	T15N	R10W
A MC 317124	LAW 5	2407	895			33	T15N	R10W
A MC 317125	LAW 6	2407	897			33	T15N	R10W
A MC 317126	LAW 7	2407	899			33	T15N	R10W
A MC 317127	LAW 8	2407	901			33	T15N	R10W
A MC 317128	LAW 9	2407	903			33	T15N	R10W
A MC 317129	LAW 10	2407	905			33	T15N	R10W
A MC 317130	LAW 11	2407	907			33	T15N	R10W
A MC 317131	LAW 12	2407	909			33	T15N	R10W
A MC 317132	LAW 13	2407	911			28	T15N	R10W
A MC 317133	LAW 14	2407	913			28	T15N	R10W
A MC 317134	LAW 15	2407	915			28	T15N	R10W
A MC 317135	LAW 16	2407	917			28	T15N	R10W
A MC 317136	LAW 17	2407	919			33	T15N	R10W
A MC 317137	LAW 18	2407	921			33	T15N	R10W
A MC 317138	LAW 19	2407	923			33	T15N	R10W
A MC 317139	LAW 20	2407	925			33	T15N	R10W
A MC 317140	LAW 21	2407	927			33	T15N	R10W
A MC 317141	LAW 22	2407	929			33	T15N	R10W
A MC 317142	LAW 23	2407	931			33	T15N	R10W
A MC 317143	LAW 24	2407	933			33	T15N	R10W
A MC 317144	LAW 25	2407	934			28	T15N	R10W
A MC 317145	LAW 26	2407	936			28	T15N	R10W
A MC 317146	LAW 27	2407	938			28	T15N	R10W
A MC 317147	LAW 28	2407	940			28	T15N	R10W
A MC 317148	LAW 29	2407	942			28	T15N	R10W
A MC 317149	LAW 30	2407	943			28	T15N	R10W
A MC 317150	LAW 31	2407	945			28	T15N	R10W
A MC 317151	LAW 32	2407	947			28	T15N	R10W
A MC 317152	LAW 33	2407	949			33	T15N	R10W
A MC 317153	LAW 34	2407	951			33	T15N	R10W
A MC 317154	LAW 35	2407	953			33	T15N	R10W
A MC 317155	LAW 36	2407	955			33	T15N	R10W
A MC 317156	LAW 37	2407	957			33	T15N	R10W
A MC 317157	LAW 38	2407	959			33	T15N	R10W
A MC 317158	LAW 39	2407	961			33	T15N	R10W
A MC 317159	LAW 40	2407	963			33	T15N	R10W
A MC 317160	LAW 41	2407	965			28	T15N	R10W
A MC 317161	LAW 42	2407	966			28	T15N	R10W
A MC 317162	LAW 43	2407	969			28	T15N	R10W
A MC 317163	LAW 44	2407	971			28	T15N	R10W
A MC 317164	LAW 45	2407	973			28	T15N	R10W
A MC 317165	LAW 46	2407	975			28	T15N	R10W
A MC 317166	LAW 47	2407	977			28	T15N	R10W

PHOENIX, ARIZONA

2004 AUG - 4 10:53

RECEIVED
B.L.M. AZ STATE OFFICE72
4

EXHIBIT A

Unpatented mining claims and mill sites located in the Eureka Mining District, Yavapai County, Arizona.
 Projects: Bagdad Mine and Bruce Mine

BLM SERIAL #	Claim Name	Original Recording		Amended Recording		Map Location Reference		
		Book	Page	Book	Page	Sec	Twshp	Rnge
A MC 317167	LAW 48	2407	979			28	T15N	R10W
A MC 317168	LAW 49	2407	981			33	T15N	R10W
A MC 317169	LAW 50	2407	983			33	T15N	R10W
A MC 317170	LAW 51	2407	985			33	T15N	R10W
A MC 317171	LAW 52	2407	987			33	T15N	R10W
A MC 317172	LAW 53	2407	989			33	T15N	R10W
A MC 317173	LAW 54	2407	991			33	T15N	R10W
A MC 317174	LAW 55	2407	993			33	T15N	R10W
A MC 317175	LAW 56	2407	995			33	T15N	R10W
A MC 317176	LAW 57	2407	997			28	T15N	R10W
A MC 317177	LAW 58	2407	999			28	T15N	R10W
A MC 317178	LAW 59	2408	1			28	T15N	R10W
A MC 317179	LAW 60	2408	3			28	T15N	R10W
A MC 317180	LAW 61	2408	5			28	T15N	R10W
A MC 317181	LAW 62	2408	7			28	T15N	R10W
A MC 317182	LAW 63	2408	9			28	T15N	R10W
A MC 317183	LAW 64	2408	11			28	T15N	R10W
A MC 317184	LAW 65	2408	13			33	T15N	R10W
A MC 317185	LAW 66	2408	15			33	T15N	R10W
A MC 317186	LAW 67	2408	17			33	T15N	R10W
A MC 317187	LAW 68	2408	19			33	T15N	R10W
A MC 317188	LAW 69	2408	21			33	T15N	R10W
A MC 317189	LAW 70	2408	23			33	T15N	R10W
A MC 317190	LAW 71	2408	25			33	T15N	R10W
A MC 317191	LAW 72	2408	27			33	T15N	R10W
A MC 317192	LAW 73	2408	29			28	T15N	R10W
A MC 317193	LAW 74	2408	31			28	T15N	R10W
A MC 317194	LAW 75	2408	33			28	T15N	R10W
A MC 317195	LAW 76	2408	35			28	T15N	R10W
A MC 317196	LAW 77	2408	37			28	T15N	R10W
A MC 317197	LAW 78	2408	39			28	T15N	R10W
A MC 317198	LAW 79	2408	41			28	T15N	R10W
A MC 317199	LAW 80	2408	43			28	T15N	R10W
A MC 317200	LAW 81	2408	45			33	T15N	R10W
A MC 317201	LAW 82	2408	47			33	T15N	R10W
A MC 317202	LAW 83	2408	49			33	T15N	R10W
A MC 317203	LAW 84	2408	51			33	T15N	R10W
A MC 317204	LAW 85	2408	53			33	T15N	R10W
A MC 317205	LAW 86	2408	55			33	T15N	R10W
A MC 317206	LAW 87	2408	57			33	T15N	R10W
A MC 317207	LAW 88	2408	59			33	T15N	R10W
A MC 317208	LAW 89	2408	61			28	T15N	R10W
A MC 317209	LAW 90	2408	63			28	T15N	R10W
A MC 317210	LAW 91	2408	65			28	T15N	R10W
A MC 317211	LAW 92	2408	67			28	T15N	R10W
A MC 317212	LAW 93	2408	69			28	T15N	R10W
A MC 317213	LAW 94	2408	71			28	T15N	R10W

PHOENIX, ARIZONA

2004 AUG -4 A 10:53

RECEIVED
B.L.M. AZ STATE OFFICE

EXHIBIT A

Unpatented mining claims and mill sites located in the Eureka Mining District, Yavapai County, Arizona.
 Projects: Bagdad Mine and Bruce Mine

BLM SERIAL #	Claim Name	Original Recording		Amended Recording		Map Location Reference		
		Book	Page	Book	Page	Sec	Twshp	Rnge
A MC 317214	LAW 95	2408	73			28	T15N	R10W
A MC 317215	LAW 96	2408	75			28	T15N	R10W
A MC 317216	LAW 97	2408	77			33	T15N	R10W
A MC 317217	LAW 98	2408	79			33	T15N	R10W
A MC 317218	LAW 99	2408	81			33	T15N	R10W
A MC 317219	LAW 100	2408	83			33	T15N	R10W
A MC 317220	LAW 101	2408	85			33	T15N	R10W
A MC 317221	LAW 102	2408	87			33	T15N	R10W
A MC 317222	LAW 103	2408	89			33	T15N	R10W
A MC 317223	LAW 104	2408	91			33	T15N	R10W
A MC 317224	LAW 105	2408	93			28	T15N	R10W
A MC 317225	LAW 106	2408	95			28	T15N	R10W
A MC 317226	LAW 107	2408	97			28	T15N	R10W
A MC 317227	LAW 108	2408	99			28	T15N	R10W
A MC 317228	LAW 109	2408	101			28	T15N	R10W
A MC 317229	LAW 110	2408	103			28	T15N	R10W
A MC 317230	LAW 111	2408	105			28	T15N	R10W
A MC 317231	LAW 112	2408	107			28	T15N	R10W
A MC 317232	LAW 113	2408	109			33	T15N	R10W
A MC 317233	LAW 114	2408	111			33	T15N	R10W
A MC 317234	LAW 115	2408	113			33	T15N	R10W
A MC 317235	LAW 116	2408	115			33	T15N	R10W
A MC 317236	LAW 117	2408	117			33	T15N	R10W
A MC 317237	LAW 118	2408	119			33	T15N	R10W
A MC 317238	LAW 119	2408	121			33	T15N	R10W
A MC 317239	LAW 120	2408	123			33	T15N	R10W
A MC 317240	LAW 121	2408	125			27	T15N	R10W
A MC 317241	LAW 122	2408	127			27	T15N	R10W
A MC 317242	LAW 123	2408	129			27	T15N	R10W
A MC 317243	LAW 124	2408	131			27	T15N	R10W
A MC 317244	LAW 125	2408	133			27	T15N	R10W
A MC 317245	LAW 126	2408	135			27	T15N	R10W
A MC 317246	LAW 127	2408	137			27	T15N	R10W
A MC 317247	LAW 128	2408	139			27	T15N	R10W
A MC 317248	LAW 129	2408	141			34	T15N	R10W
A MC 317249	LAW 130	2408	143			34	T15N	R10W
A MC 317250	LAW 131	2408	145			34	T15N	R10W
A MC 317251	LAW 132	2408	147			34	T15N	R10W
A MC 317252	LAW 133	2408	149			34	T15N	R10W
A MC 317253	LAW 134	2408	151			34	T15N	R10W
A MC 317254	LAW 135	2408	153			34	T15N	R10W
A MC 317255	LAW 136	2408	155			34	T15N	R10W
A MC 317256	LAW 137	2408	157			34	T15N	R10W
A MC 317257	LAW 138	2408	159			34	T15N	R10W
A MC 317258	LAW 139	2408	161			34	T15N	R10W
A MC 317259	LAW 140	2408	163			34	T15N	R10W
A MC 317260	LAW 141	2408	165			34	T15N	R10W

RECEIVED
 B.L.M. AZ STATE OFFICE
 2004 AUG - 4 10:53
 PHOENIX, ARIZONA

EXHIBIT A

Unpatented mining claims and mill sites located in the Eureka Mining District, Yavapai County, Arizona.
 Projects: Bagdad Mine and Bruce Mine

BLM SERIAL # Claim Name

BLM SERIAL #	Claim Name	Original Recording		Amended Recording		Map Location Reference		
		Book	Page	Book	Page	Sec	Twshp	Rnge
A MC 317261	LAW 142	2408	167					
A MC 317262	LAW 143	2408	169					
A MC 317263	LAW 144	2408	171			34	T15N	R10W
A MC 317268	LAW 149	2408	181			34	T15N	R10W
A MC 317269	LAW 150	2408	183			34	T15N	R10W
A MC 317270	LAW 151	2408	185			34	T15N	R10W
A MC 317271	LAW 152	2408	187			34	T15N	R10W
A MC 317276	LAW 157	2408	197			34	T15N	R10W
A MC 317277	LAW 158	2408	199			34	T15N	R10W
A MC 317278	LAW 159	2408	201			34	T15N	R10W
A MC 317279	LAW 160	2408	203			34	T15N	R10W
A MC 317284	LAW 165	2408	203			34	T15N	R10W
A MC 317285	LAW 166	2408	213			34	T15N	R10W
A MC 317286	LAW 167	2408	215			34	T15N	R10W
A MC 317287	LAW 168	2408	217			34	T15N	R10W
A MC 317292	LAW 173	2408	219			35	T15N	R10W
A MC 317293	LAW 174	2408	229			35	T15N	R10W
A MC 317294	LAW 175	2408	231			35	T15N	R10W
A MC 317295	LAW 176	2408	233			35	T15N	R10W
A MC 317296	LAW 177	2408	235			35	T15N	R10W
A MC 317297	LAW 178	2408	237			35	T15N	R10W
A MC 317298	LAW 179	2408	239			35	T15N	R10W
A MC 317299	LAW 180	2408	241			35	T15N	R10W
A MC 317300	LAW 181	2408	243			35	T15N	R10W
MC 317301	LAW 182	2408	245			35	T15N	R10W
MC 317302	LAW 183	2408	247			35	T15N	R10W
VC 317303	LAW 184	2408	249			35	T15N	R10W
VC 317304	LAW 185	2408	251			35	T15N	R10W
IC 317305	LAW 186	2408	253			35	T15N	R10W
C 317306	LAW 187	2408	255			35	T15N	R10W
C 317307	LAW 188	2408	257			35	T15N	R10W
C 317308	LAW 189	2408	259			35	T15N	R10W
317309	LAW 190	2408	261			35	T15N	R10W
317310	LAW 191	2408	263			35	T15N	R10W
317311	LAW 192	2408	265			35	T15N	R10W
317312	LAW 193	2408	267			35	T15N	R10W
17313	LAW 194	2408	269			35	T15N	R10W
17314	LAW 195	2408	271			35	T15N	R10W
7315	LAW 196	2408	273			35	T15N	R10W
7316	LAW 197	2408	275			26	T15N	R10W
'317	LAW 198	2408	277			26	T15N	R10W
318	LAW 199	2408	279			26	T15N	R10W
319	LAW 200	2408	281			35	T15N	R10W
20	LAW 201	2408	283			35	T15N	R10W
21	LAW 202	2408	285			35	T15N	R10W
22	LAW 203	2408	287			35	T15N	R10W
3	LAW 204	2408	289			35	T15N	R10W
			291			35	T15N	R10W

RECEIVED B.L.M. AZ STATE OFFICE
 2004 AUG - 4 A 10: 57
 PHOENIX, ARIZONA

EXHIBIT A

Unpatented mining claims and mill sites located in the Eureka Mining District, Yavapai County, Arizona.
 Projects: Bagdad Mine and Bruce Mine

BLM SERIAL #	Claim Name	Original Recording		Amended Recording		Map Location Reference		
		Book	Page	Book	Page	Sec	Twshp	Rnge
A MC 317324	LAW 205	2408	293			26	T15N	R10W
A MC 317325	LAW 206	2408	295			26	T15N	R10W
A MC 317326	LAW 207	2408	297			26	T15N	R10W
A MC 317327	LAW 208	2408	299			35	T15N	R10W
A MC 317328	LAW 209	2408	301			35	T15N	R10W
A MC 317329	LAW 210	2408	303			35	T15N	R10W
A MC 317330	LAW 211	2408	305			35	T15N	R10W
A MC 317331	LAW 212	2408	307			35	T15N	R10W
A MC 317332	LAW 213	2408	309			35	T15N	R10W
A MC 317333	LAW 214	2408	311			35	T15N	R10W
A MC 317334	LAW 215	2408	313			35	T15N	R10W
A MC 317335	LAW 216	2408	315			26	T15N	R10W
A MC 317336	LAW 217	2408	317			26	T15N	R10W
A MC 317337	LAW 218	2408	319			26	T15N	R10W
A MC 317338	LAW 219	2408	321			26	T15N	R10W
A MC 317339	LAW 220	2408	323			35	T15N	R10W
A MC 317340	LAW 221	2408	325			35	T15N	R10W
A MC 317341	LAW 222	2408	327			35	T15N	R10W
A MC 317342	LAW 223	2408	329			35	T15N	R10W
A MC 317343	LAW 224	2408	331			35	T15N	R10W
A MC 317344	LAW 225	2408	333			35	T15N	R10W
A MC 317345	LAW 226	2408	335			35	T15N	R10W
A MC 317346	LAW 227	2408	337			35	T15N	R10W
A MC 317347	LAW 228	2408	339			26	T15N	R10W
A MC 317348	LAW 229	2408	341			26	T15N	R10W
A MC 317349	LAW 230	2408	343			26	T15N	R10W
A MC 317350	LAW 231	2408	345			26	T15N	R10W
A MC 317351	LAW 232	2408	347			26	T15N	R10W
A MC 317352	LAW 233	2408	349			35	T15N	R10W
A MC 317353	LAW 234	2408	351			35	T15N	R10W
A MC 317354	LAW 235	2408	353			35	T15N	R10W
A MC 317355	LAW 236	2408	355			35	T15N	R10W
A MC 317356	LAW 237	2408	357			35	T15N	R10W
A MC 317357	LAW 238	2408	359			35	T15N	R10W
A MC 317358	LAW 239	2408	361			35	T15N	R10W
A MC 317359	LAW 240	2408	363			35	T15N	R10W
A MC 31840	RS 129	1185	243			34	T15N	R10W
A MC 31841	RS 130	1185	245			34	T15N	R10W
A MC 31842	RS 131	1185	247			34	T15N	R10W
A MC 31843	RS 132	1185	249			34	T15N	R10W
A MC 31844	RS 133	1185	251			34	T15N	R10W
A MC 31845	RS 134	1185	253			34	T15N	R10W
A MC 31846	RS 135	1185	255			34	T15N	R10W
A MC 31847	RS 136	1185	257			34	T15N	R10W
A MC 31856	RS 145	1185	275			34	T15N	R10W
A MC 31857	RS 146	1185	277			34	T15N	R10W
A MC 31858	RS 147	1185	279			34	T15N	R10W

PHOENIX, ARIZONA
 2004 AUG - 4 A 10: 53
 RECEIVED
 B.L.M. AZ STATE OFFICE

FX
 47

EXHIBIT A

Unpatented mining claims and mill sites located in the Eureka Mining District, Yavapai County, Arizona.
 Projects: Bagdad Mine and Bruce Mine

BLM SERIAL #	Claim Name	Original Recording		Amended Recording		Map Location Reference		
		Book	Page	Book	Page	Sec	Twshp	Rnge
A MC 31859	RS 148	1185	281			34	T15N	R10W
A MC 31860	RS 149	1185	283			34	T15N	R10W
A MC 31861	RS 150	1185	285			34	T15N	R10W
A MC 31862	RS 151	1185	287			34	T15N	R10W
A MC 31863	RS 152	1185	289			34	T15N	R10W
A MC 31872	RS 165	1185	307			34	T15N	R10W
A MC 31873	RS 166	1185	309			34	T15N	R10W
A MC 31874	RS 167	1185	311			34	T15N	R10W
A MC 31875	RS 168	1185	313			34	T15N	R10W
A MC 31884	RS 181	1185	331			34	T15N	R10W
A MC 31885	RS 182	1185	333			34	T15N	R10W
A MC 31886	RS 183	1185	335			34	T15N	R10W
A MC 31887	RS 184	1185	337			34	T15N	R10W
A MC 31896	RS 197	1185	355			34	T15N	R10W
A MC 31897	RS 198	1185	357			34	T15N	R10W
A MC 31898	RS 199	1185	359			34	T15N	R10W
A MC 31899	RS 200	1185	361			34	T15N	R10W
A MC 31900	RS 213	1185	363			34	T15N	R10W
A MC 31901	RS 214	1185	365			34	T15N	R10W
A MC 31902	RS 215	1185	367			34	T15N	R10W
A MC 31903	RS 216	1185	369			34	T15N	R10W
A MC 322631	JWH 80	2494	611			7	T14N	R9W
A MC 322632	JWH 81	2494	613			7	T14N	R9W
A MC 322633	JWH 82	2494	615			7	T14N	R9W
A MC 322634	JWH 83	2494	617			7	T14N	R9W
A MC 362070	KIM-1	4166	88			9	T14N	R9W
A MC 362071	KIM-2	4166	89			9	T14N	R9W
A MC 362072	KIM-3	4166	90			9	T14N	R9W
A MC 362073	KIM-4	4166	91			9	T14N	R9W
A MC 362074	KIM-5	4166	92			9	T14N	R9W
A MC 362075	KIM-6	4166	93			9	T14N	R9W
A MC 362076	KIM-7	4166	94			9	T14N	R9W
A MC 362077	KIM-8	4166	95			9	T14N	R9W
A MC 362078	KIM-9	4166	96			9	T14N	R9W
A MC 362079	KIM-10	4166	97			9	T14N	R9W
A MC 362080	KIM-11	4166	98			9	T14N	R9W
A MC 362081	KIM-12	4166	99			9	T14N	R9W
A MC 362082	KIM-13	4166	100			9	T14N	R9W
A MC 362083	KIM-14	4166	101			9	T14N	R9W
A MC 362084	KIM-15	4166	102			9	T14N	R9W
A MC 362085	KIM-16	4166	103			9	T14N	R9W
A MC 362086	KIM-17	4166	104			8	T14N	R9W
A MC 362087	KIM-18	4166	105			8	T14N	R9W
A MC 362088	KIM-19	4166	106			8	T14N	R9W
A MC 362089	KIM-20	4166	107			8	T14N	R9W
A MC 362090	KIM-21	4166	108			8	T14N	R9W
A MC 362091	KIM-22	4166	109			8	T14N	R9W

PHOENIX, ARIZONA

2004 AUG -4 A 10:53

RECEIVED
B.L.M. AZ STATE OFFICE

EXHIBIT A

Unpatented mining claims and mill sites located in the Eureka Mining District, Yavapai County, Arizona.
 Projects: Bagdad Mine and Bruce Mine

BLM SERIAL #	Claim Name	Original Recording		Amended Recording		Map Location Reference		
		Book	Page	Book	Page	Sec	Twshp	Rng
A MC 362092	KIM-23	4166	110			8	T14N	R9W
A MC 362093	KIM-24	4166	111			8	T14N	R9W
A MC 362094	KIM-25	4166	112			8	T14N	R9W
A MC 362095	KIM-26	4166	113			8	T14N	R9W
A MC 362096	KIM-27	4166	114			8	T14N	R9W
A MC 362097	KIM-28	4166	115			8	T14N	R9W
A MC 362098	KIM-29	4166	116			8	T14N	R9W
A MC 362099	KIM-30	4166	117			8	T14N	R9W
A MC 362100	KIM-31	4166	118			9	T14N	R9W
A MC 362101	KIM-32	4166	119			9	T14N	R9W
A MC 362102	KIM-33	4166	120			9	T14N	R9W
A MC 38690	DEER NO. 3	580	730			12	T14N	R10W
A MC 38691	DEER NO. 4	580	731			12	T14N	R10W
A MC 38692	DEER NO. 5	580	732			12	T14N	R10W
A MC 38693	DEER NO. 6	580	733			12	T14N	R10W
A MC 38694	DEER NO. 7A	1202	282			12	T14N	R10W
A MC 38695	DEER NO. 8A	1202	284			12	T14N	R10W
A MC 38696	DEER NO. 9	580	881			12	T14N	R10W
A MC 38708	DEER #21	669	962			12	T14N	R10W
A MC 38709	DEER # 22	669	963			12	T14N	R10W
A MC 38710	DEER # 23	669	964			12	T14N	R10W
A MC 38711	DEER # 24	669	965			12	T14N	R10W
A MC 38712	DEER # 25	669	966			12	T14N	R10W
A MC 38713	DEER # 26	669	967			12	T14N	R10W
A MC 38714	DEER#27	669	968			12	T14N	R10W
A MC 38715	DEER # 28	669	969			13	T14N	R10W
A MC 38716	DEER # 29	669	970			13	T14N	R10W
A MC 38717	DEER # 30	669	971			12	T14N	R10W
A MC 38718	DEER # 31	669	972			12	T14N	R10W
A MC 38719	DEER # 32	669	973			12	T14N	R10W
A MC 38720	DEER # 33	669	974			12	T14N	R10W
A MC 38721	DEER # 34	669	975			13	T14N	R10W
A MC 38722	DEER # 35	669	976			13	T14N	R10W
A MC 38723	DEER # 36	669	977			13	T14N	R10W
A MC 38724	DEER # 37	669	978			13	T14N	R10W
A MC 38725	DEER # 38	669	979			12	T14N	R10W
A MC 38726	DEER # 39	669	980			12	T14N	R10W
A MC 38727	DEER # 40	669	981			12	T14N	R10W
A MC 38728	DEER # 41	669	982			12	T14N	R10W
A MC 38729	DEER # 42	669	983			13	T14N	R10W
A MC 38730	DEER # 43	669	984			13	T14N	R10W
A MC 38731	DEER # 44	669	985			13	T14N	R10W
A MC 38732	DEER # 45	669	986			13	T14N	R10W
A MC 38733	DEER # 46	669	987			13	T14N	R10W
A MC 38734	DEER # 47	669	988			13	T14N	R10W
A MC 38735	DEER # 48	669	989			11	T14N	R10W
A MC 38736	DEER # 49	669	990			11	T14N	R10W

PHOENIX, ARIZONA

2004 AUG - 4 A 10: 53

RECEIVED
B.L.M. AZ STATE OFFICE

EXHIBIT A

Unpatented mining claims and mill sites located in the Eureka Mining District, Yavapai County, Arizona.
 Projects: Bagdad Mine and Bruce Mine

BLM SERIAL #	Claim Name	Original Recording		Amended Recording		Map Location Reference		
		Book	Page	Book	Page	Sec	Twshp	Rnge
A MC 38737	DEER # 50	669	991			14	T14N	R10W
A MC 38738	DEER # 51	669	992			14	T14N	R10W
A MC 38739	DEER # 52	669	993			14	T14N	R10W
A MC 38740	DEER # 53 (RELOCATION)	695	390			13	T14N	R10W
A MC 38741	DEER # 54	669	995			14	T14N	R10W
A MC 38742	DEER # 55	669	996			14	T14N	R10W
A MC 38743	DEER # 56	669	997			14	T14N	R10W
A MC 38744	DEER # 57	669	998			14	T14N	R10W
A MC 38745	DEER # 58	669	999			14	T14N	R10W
A MC 38746	DEER # 59	670	001			14	T14N	R10W
A MC 38747	DEER # 60 (RELOCATION)	695	391			14	T14N	R10W
A MC 38748	DEER # 61	670	003			14	T14N	R10W
A MC 38749	DEER #62	670	004			14	T14N	R10W
A MC 38750	DEER # 63	670	005			14	T14N	R10W
A MC 38751	DEER # 64	670	006			14	T14N	R10W
A MC 38767	DEER #81	938	474			12	T14N	R10W
A MC 38768	DEER #82	938	475			12	T14N	R10W
A MC 38769	DEER #83	938	476			12	T14N	R10W
A MC 38770	DEER #84	938	477			12	T14N	R10W
A MC 61004	BONANZA	156	243	1385	655	7	T14N	R9W
A MC 61005	POLARIS	156	247	1385	653	8	T14N	R9W
A MC 62882	KEYNOTE	108	189			20	T14N	R9W
A MC 62883	MOON ANCHOR	076	374			19	T14N	R9W
A MC 62884	BIRD EYE	076	375			20	T14N	R9W
						19	T14N	R9W
A MC 62885	LONGVIEW	050	191	071	025	30	T14N	R9W
A MC 62886	NINO	017	007					
A MC 62887	QUEEN EXTENSION #1	004	538			20	T14N	R9W
A MC 62888	BRUCE #1	608	348			19	T14N	R9W
A MC 62889	BRUCE #3	608	350			19	T14N	R9W
A MC 62890	R & R #2	608	345			18	T14N	R9W
A MC 62891	JOS #5	576	129			19	T14N	R9W
A MC 62892	JOS #6	576	130			19	T14N	R9W
A MC 62893	CYPRUS NO 1	005	483	025	589	20	T14N	R9W
A MC 62894	CYPRUS NO 2	005	484	025	590	20	T14N	R9W
A MC 62895	CYPRUS NO 3	005	485	025	591	20	T14N	R9W
A MC 62896	CYPRUS NO. 4	013	022	049	525	20	T14N	R9W
A MC 62897	CYPRUS NO. 5	013	023	049	526	17	T14N	R9W
A MC 62898	CYPRUS NO 6	013	024	049	527	20	T14N	R9W
A MC 62899	CYPRUS #7	049	528			19	T14N	R9W
A MC 62900	CYPRUS #8	049	529			19	T14N	R9W
A MC 62901	CYPRUS #9	049	530			19	T14N	R9W
A MC 62902	CYPRUS #10	049	531			19	T14N	R9W
A MC 62903	CYPRUS #11	049	532			19	T14N	R9W
A MC 62904	CYPRUS #12	049	533			19	T14N	R9W
A MC 62905	CYPRUS #13	049	534			19	T14N	R9W
A MC 62906	CYPRUS # 14	071	024			20	T14N	R9W

RECEIVED
 B.L.M. AZ STATE OFFICE
 2004 AUG - 4 10:52
 HOENIX, ARIZONA

46

EXHIBIT A

Unpatented mining claims and mill sites located in the Eureka Mining District, Yavapai County, Arizona.
 Projects: Bagdad Mine and Bruce Mine

BLM SERIAL #	Claim Name	Original Recording		Amended Recording		Map Location Reference		
		Book	Page	Book	Page	Sec	Twshp	Rnge
A MC 62907	CYPRUS #15	162	190			18	T14N	R9W
A MC 62908	L. & W.	015	227			19	T14N	R9W
A MC 62909	L. & W. NO.3	015	230			19	T14N	R9W
A MC 62910	L. & W. NO. 4	015	231			19	T14N	R9W
A MC 62911	L. & W. NO. 5	015	232			19	T14N	R9W
A MC 62912	BETA NO. 1	013	546			19	T14N	R9W
A MC 62913	BETA NO. 2	013	547	025	588	19	T14N	R9W
A MC 62914	BETA NO. 3	013	548			19	T14N	R9W
A MC 62915	PLYMOUTH	131	046			17	T14N	R9W
A MC 62916	PLYMOUTH EXTENSION	156	246			20	T14N	R9W
A MC 62917	VALENCIA	156	248			17	T14N	R9W
A MC 63176	OCTAROON	144	367			14	T14N	R10W
A MC 63177	OCTAROON NO. 1	144	368			14	T14N	R10W
A MC 63178	RED MT. COPPER NO 1	358	215			14	T14N	R10W
A MC 63179	RED MT. COPPER NO 2	358	216			14	T14N	R10W
A MC 63180	RED MT. COPPER NO 3	358	217			14	T14N	R10W
A MC 63181	RED MT. COPPER NO 4	358	218			14	T14N	R10W
A MC 63182	RED MT. COPPER NO 5	358	219			14	T14N	R10W
A MC 63183	RED MT. COPPER NO 6	358	220			14	T14N	R10W
A MC 63184	RED MT. COPPER NO 7	358	221			14	T14N	R10W
A MC 63185	RED MT. COPPER NO 8	358	222			14	T14N	R10W
A MC 63186	RED MT. COPPER NO 9	358	223			23	T14N	R10W
A MC 63187	COPPER-RIDGE NO 1	358	206			14	T14N	R10W
A MC 63188	COPPER-RIDGE NO 2	358	207			15	T14N	R10W
A MC 63189	COPPER-RIDGE NO 3	358	208			15	T14N	R10W
A MC 63190	COPPER RIDGE NO 4	358	209			14	T14N	R10W
A MC 63191	COPPER RIDGE NO 5	358	210			15	T14N	R10W
A MC 63192	COPPER RIDGE NO 6	358	211			22	T14N	R10W
A MC 63193	COPPER RIDGE NO 7	358	212			22	T14N	R10W
A MC 63194	COPPER RIDGE NO 8	358	213			22	T14N	R10W
A MC 63195	COPPER RIDGE NO 9	358	214			22	T14N	R10W
A MC 63196	ISO #1	563	346			14	T14N	R10W
A MC 63197	ISO #2	563	347			15	T14N	R10W
A MC 63198	ISO #3	563	348			15	T14N	R10W
A MC 63199	ISO #4	563	349			15	T14N	R10W
A MC 63200	ISO #5	563	350			15	T14N	R10W
A MC 63201	ISO #6	563	351			15	T14N	R10W
A MC 63202	ISO #7	563	352			23	T14N	R10W
A MC 63203	ISO #8	563	353			23	T14N	R10W
A MC 63204	ISO #9	563	354			23	T14N	R10W
A MC 63205	ISO #10	563	355			22	T14N	R10W
A MC 63206	ISO #11	563	356			22	T14N	R10W
A MC 63207	ISO #12	563	357			22	T14N	R10W
A MC 63208	ISO #13	563	358			15	T14N	R10W
A MC 63209	ISO #14	563	359			22	T14N	R10W
A MC 63210	ISO #15	568	502			15	T14N	R10W
A MC 63211	ISO #16	568	503			15	T14N	R10W

PHOENIX, ARIZONA

2004 AUG -4 A 10:53

RECEIVED
B.L.M. AZ STATE OFFICE

EXHIBIT A

Unpatented mining claims and mill sites located in the Eureka Mining District, Yavapai County, Arizona.
 Projects: Bagdad Mine and Bruce Mine

BLM SERIAL #	Claim Name	Original Recording		Amended Recording		Map Location Reference		
		Book	Page	Book	Page	Sec	Twshp	Rnge
A MC 63224	JLM 7	1230	879			8	T14N	R9W
A MC 63225	JLM 8	1230	881			8	T14N	R9W
A MC 63226	JLM 9	1230	883			8	T14N	R9W
A MC 63227	JLM 10	1230	885			8	T14N	R9W
A MC 63228	JLM 11	1230	887			8	T14N	R9W
A MC 63229	JLM 12	1230	889			8	T14N	R9W
A MC 63236	CY-1 (AMENDED)	905	225	1230	903	8	T14N	R9W
A MC 63237	CY-2 (AMENDED)	905	225	1230	905	8	T14N	R9W
A MC 63238	CY-28	1230	911			8	T14N	R9W
A MC 63245	GEO # 93	554	915			8	T14N	R9W
A MC 63246	GEO. # 94	554	916			8	T14N	R9W
A MC 63249	CY-6	905	230			8	T14N	R9W
A MC 63250	CY-7	905	231			8	T14N	R9W
A MC 63251	CY-8	905	232			8	T14N	R9W
A MC 63252	CY-9	905	233			8	T14N	R9W
A MC 63253	CY-10	905	234			8	T14N	R9W
A MC 63254	CY-11	905	235			8	T14N	R9W
A MC 63255	CY-12	905	236			8	T14N	R9W
A MC 79981	R & R #1	608	344			19	T14N	R9W
A MC 79982	R & R #3	608	346			18	T14N	R9W
A MC 79983	R & R #4	608	347			19	T14N	R9W
A MC 79984	BRUCE #2	608	349			19	T14N	R9W
A MC 79985	JOS #1	576	125			19	T14N	R9W
A MC 79986	JOS #2	576	126			19	T14N	R9W
A MC 79987	JOS #3	576	127	761	181	19	T14N	R9W
A MC 79988	JOS #4	576	128			19	T14N	R9W
A MC 79989	COMBINE NO. 2	511	463			18	T14N	R9W
A MC 79990	L. & W. NO. 1	015	228			19	T14N	R9W
A MC 79991	L. & W. NO. 2	015	229			19	T14N	R9W
A MC 79992	L. & W. NO. 6	015	233			19	T14N	R9W
A MC 79993	L. & W. FRACTION	015	226	761	182	19	T14N	R9W
A MC 79994	POSSIBILITIES NO. 1	015	225			19	T14N	R9W

Total Number of Claims : 595

PHOENIX, ARIZONA

2004 AUG -4 A 10: 53

RECEIVED
B.L.M. AZ STATE OFFICE

32

**United States Department of the Interior
Bureau of Land Management
BUSINESS & SUPPORT SVCS DIV
222 N CENTRAL AVE
PHOENIX, AZ 85004 -2203
Phone: (602) 417-9200**

Receipt	
No:	921105

Transaction #: 955183
Date of Transaction: 08/04/2004
CUSTOMER: PHELPS DODGE CORP ONE N CENTRAL AVE 17TH FLOOR PHOENIX, AZ 85004

LINE #	QTY	DESCRIPTION	REMARKS	UNIT PRICE	TOTAL
1	1.00	LOCATABLE MINERALS / MINING CLAIMS-NOT NEW-UNADJUD, ONE AUTH NO. ONLY / MINING CLAIM MONEY RECEIVED (455) CASES: AMC131683/\$74375.00	MAINT 2005 (595)	- n/a -	74375.00
TOTAL:					\$74,375.00

PAYMENT INFORMATION					
1	AMOUNT:	\$74,375.00	POSTMARKED:	N/A	
	TYPE:	CHECK	RECEIVED:	08/04/2004	
	CHECK NO:	224661			
	NAME:	PHELPS DODGE CORP ONE N CENTRAL AVE 17TH FLOOR PHOENIX AZ 85004			

REMARKS

This receipt was generated by the automated BLM Collections and Billing System and is a paper representation of a portion of the official electronic record contained therein.

LEAD FILE NUMBERS: 19355, 31840, 38688, 61004, 62882, 63137, 79981, 131683, 159967, 305766, 308466, 317120, 322631

AMC NUMBER (S)	AMOUNT
19371	100
19374-19375	200
31840-31847	800
31856-31863	800
31872-31875	400
31884-31887	400
31896-31903	800
38690-38696	700
38708-38751	4400
38767-38770	400
61004-61005	200
62882-62917	3600
63176-63211	3600
63216-63217	200
63222-63229	800
63232-63241	1000
63245-63246	200
63248-63255	800
79981-79994	1400
SUB TOTAL:	\$20,800

AMC NUMBER (S)	AMOUNT
131683	100
159967-159968	200
305766-305819	5400
308466-308549	8400
317120-317263	14400
317268-317271	400
317276-317279	400
317284-317287	400
317292-317359	6800
322631-322634	400
SUB TOTAL:	\$36,900
GRAND TOTAL:	\$57,700

ENTERED INTO COMPUTER
8/14/2003 PS

577 claims x \$100. = \$57,700.



Corporation One North Central Avenue, Phoenix, AZ 85004 • (602) 366-8100

August 7, 2003

Bureau of Land Management
Department of the Interior
222 North Central Avenue
Phoenix, Arizona 85004-2203

Re: 2003/2004 Maintenance Fees for Unpatented Mining Claims
Phelps Dodge Bagdad, Inc., formerly known as Cyprus Bagdad Copper Corporation

Dear Sir or Madam:

Enclosed is our notice to retain and maintain the 577 unpatented lode claims and/or mill sites listed on Exhibit A. Also, enclosed is our check for \$57,700.00 as payment of the annual maintenance fees for these claims.

Please return the date-stamped original of the notice and Exhibit A along with a receipt of payment to the following address:

Phelps Dodge Corporation
Attn: Jan Leavell
One North Central Ave., 17th Floor
Phoenix, AZ 85004

If you have any questions, please do not hesitate to contact me at 602-366-8152.

Sincerely,

Janice Leavell
Senior Resource Specialist
Land & Water Department

Enclosures

BAG-900-0001-0000

RECEIVED
B.L.M. AZ STATE OFFICE
2003 AUG - 8 A 10: 20
PHOENIX, ARIZONA

ENTERED INTO COMPUTER

8/14/2003 PB

August 7, 2003


Bureau of Land Management
Department of the Interior
222 North Central Avenue
Phoenix, Arizona 85004-2203

NOTICE OF INTENT TO HOLD MINING CLAIMS

Re: Payment of Annual Claim Maintenance Fee


Dear Sir or Madam:


This will serve as notice that Phelps Dodge Bagdad, Inc., formerly known as Cyprus Bagdad Copper Corporation, whose address for purposes of this filing is Land and Water Department, One North Central Ave., 17th Floor, Phoenix, Arizona 85004, intends to hold the mining claims and/or mill sites described on Exhibit A attached hereto for the assessment year ending at 12 o'clock, noon, on September 1, 2004 by payment of the annual maintenance fee of \$100 per claim or site. Payment of such amount is made herewith for such assessment year for each of the claims and sites, the name, and BLM serial number with the book and page or index number of recording of the location notice in the official records of Yavapai County, Arizona, of which, is set forth on Exhibit A attached hereto and by this reference incorporated herein.


Donald A. Stillwell for
Phelps Dodge Bagdad, Inc.,

State of Arizona)
) ss.
County of Maricopa)

The foregoing instrument was acknowledged before me on Aug 7, 2003, by Donald A. Stillwell, agent of Phelps Dodge Bagdad, Inc.




Notary Public

BAG-900-0001-0000

ENTERED INTO COMPUTER
8/14/2003 PB

RECEIVED
B.L.M. AZ STATE OFFICE
2003 AUG - 8 A 10: 20
PHOENIX, ARIZONA

47 x \$100.00 = \$4,700.

Date: 07/31/2003

Time: 14:03:38

Page: 1 of 13

EXHIBIT A

Unpatented mining claims and mill sites located in the Eureka Mining District, Yavapai County, Arizona.
Project: Bagdad Mine and Bruce Mine

ENTERED INTO COMPUTER

8/14/2003 (B)

BLM SERIAL #	Claim Name	Original Recording		Amended Recording		Map Location Reference		
		Book	Page	Book	Page	Sec	Twshp	Rnge
A MC 131683	PONDEROSA	1385	650			7	T14N	R9W
A MC 159967	BM 1	1441	332			26	T15N	R10W
A MC 159968	BM 2	1441	334			26	T15N	R10W
A MC 19371	RJ 17	1110	696			9	T14N	R9W
A MC 19374	RJ 20	1110	699			9	T14N	R9W
A MC 19375	RJ 21	1110	700			9	T14N	R9W
A MC 305766	BEV 1	2265	277			9	T14N	R9W
A MC 305767	BEV 2	2265	279			9	T14N	R9W
A MC 305768	BEV 3	2265	281			9	T14N	R9W
A MC 305769	BEV 4	2265	283			9	T14N	R9W
A MC 305770	BEV 5	2265	285			9	T14N	R9W
A MC 305771	BEV 6	2265	287			9	T14N	R9W
A MC 305772	BEV 7	2265	289			9	T14N	R9W
A MC 305773	BEV 8	2265	291			9	T14N	R9W
A MC 305774	BEV 9	2265	293			9	T14N	R9W
A MC 305775	BEV 10	2265	295			9	T14N	R9W
A MC 305776	BEV 11	2265	297			9	T14N	R9W
A MC 305777	BEV 12	2265	299			9	T14N	R9W
A MC 305778	BEV 13	2265	301			9	T14N	R9W
A MC 305779	BEV 14	2265	303			9	T14N	R9W
A MC 305780	BEV 15	2265	305			9	T14N	R9W
A MC 305781	BEV 16	2265	307			9	T14N	R9W
A MC 305782	BEV 17	2265	309			9	T14N	R9W
A MC 305783	BEV 18	2265	311			9	T14N	R9W
A MC 305784	BEV 19	2265	313			9	T14N	R9W
A MC 305785	BEV 20	2265	315			9	T14N	R9W
A MC 305786	BEV 21	2265	317			9	T14	R9W
A MC 305787	BEV 22	2265	319			9	T14N	R9W
A MC 305788	BEV 23	2265	321			9	T14N	R9W
A MC 305789	BEV 24	2265	323			9	T14N	R9W
A MC 305790	BEV 25	2265	325			9	T14N	R9W
A MC 305791	BEV 26	2265	327			9	T14N	R9W
A MC 305792	BEV 27	2265	329			9	T14N	R9W
A MC 305793	BEV 28	2265	331			9	T14N	R9W
A MC 305794	BEV 29	2265	333			9	T14N	R9W
A MC 305795	BEV 30	2265	335			9	T14N	R9W
A MC 305796	BEV 31	2265	337			9	T14N	R9W
A MC 305797	BEV 32	2265	339			9	T14N	R9W
A MC 305798	BEV 33	2265	341			9	T14N	R9W
A MC 305799	BEV 34	2265	343			9	T14N	R9W
A MC 305800	BEV 35	2265	345			9	T14N	R9W
A MC 305801	BEV 36	2265	347			9	T14N	R9W
A MC 305802	BEV 37	2265	349			9	T14N	R9W
A MC 305803	BEV 38	2265	351			9	T14N	R9W
A MC 305804	BEV 39	2265	353			9	T14N	R9W
A MC 305805	BEV 40	2265	355			9	T14N	R9W
A MC 305806	BEV 41	2265	357			9	T14N	R9W

RECEIVED
 B.L.M. AZ STATE OFFICE
 2003 AUG -8 - 10:20
 PHOENIX, ARIZONA

47 X \$100 = \$4700. ✓

EXHIBIT A

Upatented mining claims and mill sites located in the Eureka Mining District, Yavapai County, Arizona.
 Project: Bagdad Mine and Bruce Mine

ENTERED INTO COMPUTER

8/14/2003 PB

BLM SERIAL #	Claim Name	Original Recording		Amended Recording		Map Location Reference		
		Book	Page	Book	Page	Sec	Twshp	Rnge
A MC 305807	BEV 42	2265	359			9	T14N	R9W
A MC 305808	BEV 43	2265	361			9	T14N	R9W
A MC 305809	BEV 44	2265	363			9	T14N	R9W
A MC 305810	BEV 45	2265	365			9	T14N	R9W
A MC 305811	BEV 46	2265	367			9	T14N	R9W
A MC 305812	BEV 47	2265	369			9	T14N	R9W
A MC 305813	BEV 48	2265	371			9	T14N	R9W
A MC 305814	BEV 49	2265	373			9	T14N	R9W
A MC 305815	BEV 50	2265	375			9	T14N	R9W
A MC 305816	BEV 51	2265	377			9	T14N	R9W
A MC 305817	BEV 52	2265	379			9	T14N	R9W
A MC 305818	BEV 53	2265	381			9	T14N	R9W
A MC 305819	BEV 54	2265	383			9	T14N	R9W
A MC 308466	FSM #1	2297	161			20	T14N	R9W
A MC 308467	FSM #2	2297	163			20	T14N	R9W
A MC 308468	FSM #3	2297	165			20	T14N	R9W
A MC 308469	FSM #4	2297	167			20	T14N	R9W
A MC 308470	FSM #5	2297	169			20	T14N	R9W
A MC 308471	FSM #6	2297	171			20	T14N	R9W
A MC 308472	FSM #7	2297	173			20	T14N	R9W
A MC 308473	JWH #1	2297	105			7	T14N	R9W
A MC 308474	JWH #2	2297	107			7	T14N	R9W
A MC 308475	JWH #3	2297	109			7	T14N	R9W
A MC 308476	JWH #4	2297	111			7	T14N	R9W
A MC 308477	JWH #5	2297	113			7	T14N	R9W
A MC 308478	JWH #6	2297	115			7	T14N	R9W
A MC 308479	JWH #7	2297	117			7	T14N	R9W
A MC 308480	JWH #8	2297	119			7	T14N	R9W
A MC 308481	JWH #9	2297	121			7	T14N	R9W
A MC 308482	JWH #10	2297	123			7	T14N	R9W
A MC 308483	JWH #11	2297	125			7	T14N	R9W
A MC 308484	JWH #12	2297	127			7	T14N	R9W
A MC 308485	JWH #13	2297	129			7	T14N	R9W
A MC 308486	JWH #14	2297	131			7	T14N	R9W
A MC 308487	JWH #15	2297	133			7	T14N	R9W
A MC 308488	JWH #16	2297	135			7	T14N	R9W
A MC 308489	JWH #17	2297	137			7	T14N	R9W
A MC 308490	JWH #18	2297	139			7	T14N	R9W
A MC 308491	JWH #19	2297	141			7	T14N	R9W
A MC 308492	JWH #20	2297	143			7	T14N	R9W
A MC 308493	JWH #21	2297	145			18	T14N	R9W
A MC 308494	JWH #22	2297	147			18	T14N	R9W
A MC 308495	JWH #23	2297	149			18	T14N	R9W
A MC 308496	JWH #24	2297	151			18	T14N	R9W
A MC 308497	JWH #25	2297	153			18	T14N	R9W
A MC 308498	JWH #26	2297	155			18	T14N	R9W
A MC 308499	JWH #27	2297	157			18	T14N	R9W

PHOENIX, ARIZONA

RECEIVED
 B.L.M. AZ STATE OFFICE
 2003 AUG - 8 A 10:20

47 x \$100. - 4, 100. -

Date: 07/31/2003
Time: 14:03:38
Page: 3 of 13

EXHIBIT A

Upatented mining claims and mill sites located in the Eureka Mining District, Yavapai County, Arizona.
Project: Bagdad Mine and Bruce Mine

ENTERED INTO COMPUTER

8/14/2003 PB

BLM SERIAL #	Claim Name	Original Recording		Amended Recording		Map Location Reference		
		Book	Page	Book	Page	Sec	Twshp	Rnge
A MC 308500	JWH #28	2297	159			18	T14N	R9W
A MC 308501	JWH #29	2298	320			13	T14N	R10W
A MC 308502	JWH #30	2298	322			13	T14N	R10W
A MC 308503	JWH #31	2298	324			18	T14N	R9W
A MC 308504	JWH #32	2298	326			18	T14N	R9W
A MC 308505	JWH #33	2298	328			18	T14N	R9W
A MC 308506	JWH #34	2298	330			18	T14N	R9W
A MC 308507	JWH #35	2298	332			18	T14N	R9W
A MC 308508	JWH #36	2298	334			18	T14N	R9W
A MC 308509	JWH #37	2298	336			18	T14N	R9W
A MC 308510	JWH #38	2298	338			13	T14N	R10W
A MC 308511	JWH #39	2298	340			13	T14N	R10W
A MC 308512	JWH #40	2298	342			13	T14N	R10W
A MC 308513	JWH #41	2298	344			18	T14N	R9W
A MC 308514	JWH #42	2298	346			18	T14N	R9W
A MC 308515	JWH #43	2298	348			18	T14N	R9W
A MC 308516	JWH #44	2298	350			18	T14N	R9W
A MC 308517	JWH #45	2298	352			18	T14N	R9W
A MC 308518	JWH #46	2298	354			18	T14N	R9W
A MC 308519	JWH #47	2298	356			18	T14N	R9W
A MC 308520	JWH #48	2298	358			18	T14N	R9W
A MC 308521	JWH #49	2298	360			13	T14N	R10W
A MC 308522	JWH #50	2298	362			13	T14N	R10W
A MC 308523	JWH #51	2298	364			18	T14N	R9W
A MC 308524	JWH #52	2298	366			18	T14N	R9W
A MC 308525	JWH #53	2298	368			18	T14N	R9W
A MC 308526	JWH #54	2298	370			18	T14N	R9W
A MC 308527	JWH #55	2298	372			18	T14N	R9W
A MC 308528	JWH #56	2298	374			18	T14N	R9W
A MC 308529	JWH #57	2298	376			18	T14N	R9W
A MC 308530	JWH #58	2298	378			18	T14N	R9W
A MC 308531	JWH #59	2298	380			18	T14N	R9W
A MC 308532	JWH #60	2298	382			19	T14N	R9W
A MC 308533	JWH #61	2298	384			19	T14N	R9W
A MC 308534	JWH #62	2298	386			19	T14N	R9W
A MC 308535	JWH #63	2298	388			19	T14N	R9W
A MC 308536	JWH #64	2298	390			19	T14N	R9W
A MC 308537	JWH #65	2298	392			19	T14N	R9W
A MC 308538	JWH #66	2298	394			19	T14N	R9W
A MC 308539	JWH #67	2298	396			19	T14N	R9W
A MC 308540	JWH #68	2298	398			19	T14N	R9W
A MC 308541	JWH #69	2298	400			24	T14N	R10W
A MC 308542	JWH #70	2298	402			24	T14N	R10W
A MC 308543	JWH #71	2298	404			24	T14N	R10W
A MC 308544	JWH #72	2298	406			24	T14N	R10W
A MC 308545	JWH #73	2298	408			24	T14N	R10W
A MC 308546	JWH #74	2298	410			24	T14N	R10W

PHOENIX, ARIZONA
RECEIVED
B.L.M. AZ STATE OFFICE
2003 AUG - 8 - 10:20 A

EXHIBIT A

Unpatented mining claims and mill sites located in the Eureka Mining District, Yavapai County, Arizona.
Project: Bagdad Mine and Bruce Mine

ENTERED INTO COMPUTER

8/14/2003 PB

BLM SERIAL #	Claim Name	Original Recording		Amended Recording		Map Location Reference		
		Book	Page	Book	Page	Sec	Twshp	Rnge
A MC 308547	JWH #75	2298	412			24	T14N	R10W
A MC 308548	JWH #76	2298	414			24	T14N	R10W
A MC 308549	JWH #77	2298	416			24	T14N	R10W
A MC 317120	LAW 1	2407	887			28	T15N	R10W
A MC 317121	LAW 2	2407	889			28	T15N	R10W
A MC 317122	LAW 3	2407	891			28	T15N	R10W
A MC 317123	LAW 4	2407	893			28	T15N	R10W
A MC 317124	LAW 5	2407	895			33	T15N	R10W
A MC 317125	LAW 6	2407	897			33	T15N	R10W
A MC 317126	LAW 7	2407	899			33	T15N	R10W
A MC 317127	LAW 8	2407	901			33	T15N	R10W
A MC 317128	LAW 9	2407	903			33	T15N	R10W
A MC 317129	LAW 10	2407	905			33	T15N	R10W
A MC 317130	LAW 11	2407	907			33	T15N	R10W
A MC 317131	LAW 12	2407	909			33	T15N	R10W
A MC 317132	LAW 13	2407	911			28	T15N	R10W
A MC 317133	LAW 14	2407	913			28	T15N	R10W
A MC 317134	LAW 15	2407	915			28	T15N	R10W
A MC 317135	LAW 16	2407	917			28	T15N	R10W
A MC 317136	LAW 17	2407	919			33	T15N	R10W
A MC 317137	LAW 18	2407	921			33	T15N	R10W
A MC 317138	LAW 19	2407	923			33	T15N	R10W
A MC 317139	LAW 20	2407	925			33	T15N	R10W
A MC 317140	LAW 21	2407	927			33	T15N	R10W
A MC 317141	LAW 22	2407	929			33	T15N	R10W
A MC 317142	LAW 23	2407	931			33	T15N	R10W
A MC 317143	LAW 24	2407	933			33	T15N	R10W
A MC 317144	LAW 25	2407	934			28	T15N	R10W
A MC 317145	LAW 26	2407	936			28	T15N	R10W
A MC 317146	LAW 27	2407	938			28	T15N	R10W
A MC 317147	LAW 28	2407	940			28	T15N	R10W
A MC 317148	LAW 29	2407	942			28	T15N	R10W
A MC 317149	LAW 30	2407	943			28	T15N	R10W
A MC 317150	LAW 31	2407	945			28	T15N	R10W
A MC 317151	LAW 32	2407	947			28	T15N	R10W
A MC 317152	LAW 33	2407	949			33	T15N	R10W
A MC 317153	LAW 34	2407	951			33	T15N	R10W
A MC 317154	LAW 35	2407	953			33	T15N	R10W
A MC 317155	LAW 36	2407	955			33	T15N	R10W
A MC 317156	LAW 37	2407	957			33	T15N	R10W
A MC 317157	LAW 38	2407	959			33	T15N	R10W
A MC 317158	LAW 39	2407	961			33	T15N	R10W
A MC 317159	LAW 40	2407	963			33	T15N	R10W
A MC 317160	LAW 41	2407	965			28	T15N	R10W
A MC 317161	LAW 42	2407	967			28	T15N	R10W
A MC 317162	LAW 43	2407	969			28	T15N	R10W
A MC 317163	LAW 44	2407	971			28	T15N	R10W

PHOENIX, ARIZONA

2003 AUG -8 - 10 21

RECEIVED
BLM, AZ STATE OFFICE

47 x \$100. = \$4,700.

EXHIBIT A

Upatented mining claims and mill sites located in the Eureka Mining District, Yavapai County, Arizona.
Project: Bagdad Mine and Bruce Mine

ENTERED INTO COMPUTER

8/14/2003 pb

BLM SERIAL #	Claim Name	Original Recording		Amended Recording		Map Location Reference		
		Book	Page	Book	Page	Sec	Twshp	Rnge
A MC 317164	LAW 45	2407	973			28	T15N	R10W
A MC 317165	LAW 46	2407	975			28	T15N	R10W
A MC 317166	LAW 47	2407	977			28	T15N	R10W
A MC 317167	LAW 48	2407	979			28	T15N	R10W
A MC 317168	LAW 49	2407	981			33	T15N	R10W
A MC 317169	LAW 50	2407	983			33	T15N	R10W
A MC 317170	LAW 51	2407	985			33	T15N	R10W
A MC 317171	LAW 52	2407	987			33	T15N	R10W
A MC 317172	LAW 53	2407	989			33	T15N	R10W
A MC 317173	LAW 54	2407	991			33	T15N	R10W
A MC 317174	LAW 55	2407	993			33	T15N	R10W
A MC 317175	LAW 56	2407	995			33	T15N	R10W
A MC 317176	LAW 57	2407	997			28	T15N	R10W
A MC 317177	LAW 58	2407	999			28	T15N	R10W
A MC 317178	LAW 59	2408	1			28	T15N	R10W
A MC 317179	LAW 60	2408	3			28	T15N	R10W
A MC 317180	LAW 61	2408	5			28	T15N	R10W
A MC 317181	LAW 62	2408	7			28	T15N	R10W
A MC 317182	LAW 63	2408	9			28	T15N	R10W
A MC 317183	LAW 64	2408	11			28	T15N	R10W
A MC 317184	LAW 65	2408	13			33	T15N	R10W
A MC 317185	LAW 66	2408	15			33	T15N	R10W
A MC 317186	LAW 67	2408	17			33	T15N	R10W
A MC 317187	LAW 68	2408	19			33	T15N	R10W
A MC 317188	LAW 69	2408	21			33	T15N	R10W
A MC 317189	LAW 70	2408	23			33	T15N	R10W
A MC 317190	LAW 71	2408	25			33	T15N	R10W
A MC 317191	LAW 72	2408	27			33	T15N	R10W
A MC 317192	LAW 73	2408	29			28	T15N	R10W
A MC 317193	LAW 74	2408	31			28	T15N	R10W
A MC 317194	LAW 75	2408	33			28	T15N	R10W
A MC 317195	LAW 76	2408	35			28	T15N	R10W
A MC 317196	LAW 77	2408	37			28	T15N	R10W
A MC 317197	LAW 78	2408	39			28	T15N	R10W
A MC 317198	LAW 79	2408	41			28	T15N	R10W
A MC 317199	LAW 80	2408	43			28	T15N	R10W
A MC 317200	LAW 81	2408	45			33	T15N	R10W
A MC 317201	LAW 82	2408	47			33	T15N	R10W
A MC 317202	LAW 83	2408	49			33	T15N	R10W
A MC 317203	LAW 84	2408	51			33	T15N	R10W
A MC 317204	LAW 85	2408	53			33	T15N	R10W
A MC 317205	LAW 86	2408	55			33	T15N	R10W
A MC 317206	LAW 87	2408	57			33	T15N	R10W
A MC 317207	LAW 88	2408	59			33	T15N	R10W
A MC 317208	LAW 89	2408	61			28	T15N	R10W
A MC 317209	LAW 90	2408	63			28	T15N	R10W
A MC 317210	LAW 91	2408	65			28	T15N	R10W

PHOENIX, ARIZONA

2003 AUG - 8 A 10: 21

RECEIVED
B.L.M. AZ STATE OFFICE

47 x 51 mm = \$ 4,700.

Date: 07/31/2003
 Time: 14:03:38
 Page: 6 of 13

EXHIBIT A

Upatented mining claims and mill sites located in the Eureka Mining District, Yavapai County, Arizona.
 Project: Bagdad Mine and Bruce Mine

ENTERED INTO COMPUTER

8/19/2003 PLS

BLM SERIAL #	Claim Name	Original Recording		Amended Recording		Map Location Reference		
		Book	Page	Book	Page	Sec	Twshp	Rnge
A MC 317211	LAW 92	2408	67			28	T15N	R10W
A MC 317212	LAW 93	2408	69			28	T15N	R10W
A MC 317213	LAW 94	2408	71			28	T15N	R10W
A MC 317214	LAW 95	2408	73			28	T15N	R10W
A MC 317215	LAW 96	2408	75			28	T15N	R10W
A MC 317216	LAW 97	2408	77			33	T15N	R10W
A MC 317217	LAW 98	2408	79			33	T15N	R10W
A MC 317218	LAW 99	2408	81			33	T15N	R10W
A MC 317219	LAW 100	2408	83			33	T15N	R10W
A MC 317220	LAW 101	2408	85			33	T15N	R10W
A MC 317221	LAW 102	2408	87			33	T15N	R10W
A MC 317222	LAW 103	2408	89			33	T15N	R10W
A MC 317223	LAW 104	2408	91			33	T15N	R10W
A MC 317224	LAW 105	2408	93			28	T15N	R10W
A MC 317225	LAW 106	2408	95			28	T15N	R10W
A MC 317226	LAW 107	2408	97			28	T15N	R10W
A MC 317227	LAW 108	2408	99			28	T15N	R10W
A MC 317228	LAW 109	2408	101			28	T15N	R10W
A MC 317229	LAW 110	2408	103			28	T15N	R10W
A MC 317230	LAW 111	2408	105			28	T15N	R10W
A MC 317231	LAW 112	2408	107			28	T15N	R10W
A MC 317232	LAW 113	2408	109			33	T15N	R10W
A MC 317233	LAW 114	2408	111			33	T15N	R10W
A MC 317234	LAW 115	2408	113			33	T15N	R10W
A MC 317235	LAW 116	2408	115			33	T15N	R10W
A MC 317236	LAW 117	2408	117			33	T15N	R10W
A MC 317237	LAW 118	2408	119			33	T15N	R10W
A MC 317238	LAW 119	2408	121			33	T15N	R10W
A MC 317239	LAW 120	2408	123			33	T15N	R10W
A MC 317240	LAW 121	2408	125			27	T15N	R10W
A MC 317241	LAW 122	2408	127			27	T15N	R10W
A MC 317242	LAW 123	2408	129			27	T15N	R10W
A MC 317243	LAW 124	2408	131			27	T15N	R10W
A MC 317244	LAW 125	2408	133			27	T15N	R10W
A MC 317245	LAW 126	2408	135			27	T15N	R10W
A MC 317246	LAW 127	2408	137			27	T15N	R10W
A MC 317247	LAW 128	2408	139			27	T15N	R10W
A MC 317248	LAW 129	2408	141			34	T15N	R10W
A MC 317249	LAW 130	2408	143			34	T15N	R10W
A MC 317250	LAW 131	2408	145			34	T15N	R10W
A MC 317251	LAW 132	2408	147			34	T15N	R10W
A MC 317252	LAW 133	2408	149			34	T15N	R10W
A MC 317253	LAW 134	2408	151			34	T15N	R10W
A MC 317254	LAW 135	2408	153			34	T15N	R10W
A MC 317255	LAW 136	2408	155			34	T15N	R10W
A MC 317256	LAW 137	2408	157			34	T15N	R10W
A MC 317257	LAW 138	2408	159			34	T15N	R10W

PHOENIX, ARIZONA

2003 AUG - 8 A 10: 21

RECEIVED S.L.M. AZ STATE OFFICE

47 x \$100. = \$4,700.

Date: 07/31/2003

Time: 14:03:38

Page: 7 of 13

EXHIBIT A

Upatented mining claims and mill sites located in the Eureka Mining District, Yavapai County, Arizona.
Project: Bagdad Mine and Bruce Mine

ENTERED INTO COMPUTER

8/14/2003 PB

BLM SERIAL #	Claim Name	Original Recording		Amended Recording		Map Location Reference		
		Book	Page	Book	Page	Sec	Twshp	Rnge
A MC 317258	LAW 139	2408	161			34	T15N	R10W
A MC 317259	LAW 140	2408	163			34	T15N	R10W
A MC 317260	LAW 141	2408	165			34	T15N	R10W
A MC 317261	LAW 142	2408	167			34	T15N	R10W
A MC 317262	LAW 143	2408	169			34	T15N	R10W
A MC 317263	LAW 144	2408	171			34	T15N	R10W
A MC 317268	LAW 149	2408	181			34	T15N	R10W
A MC 317269	LAW 150	2408	183			34	T15N	R10W
A MC 317270	LAW 151	2408	185			34	T15N	R10W
A MC 317271	LAW 152	2408	187			34	T15N	R10W
A MC 317276	LAW 157	2408	197			34	T15N	R10W
A MC 317277	LAW 158	2408	199			34	T15N	R10W
A MC 317278	LAW 159	2408	201			34	T15N	R10W
A MC 317279	LAW 160	2408	203			34	T15N	R10W
A MC 317284	LAW 165	2408	213			35	T15N	R10W
A MC 317285	LAW 166	2408	215			35	T15N	R10W
A MC 317286	LAW 167	2408	217			35	T15N	R10W
A MC 317287	LAW 168	2408	219			35	T15N	R10W
A MC 317292	LAW 173	2408	229			35	T15N	R10W
A MC 317293	LAW 174	2408	231			35	T15N	R10W
A MC 317294	LAW 175	2408	233			35	T15N	R10W
A MC 317295	LAW 176	2408	235			35	T15N	R10W
A MC 317296	LAW 177	2408	237			35	T15N	R10W
A MC 317297	LAW 178	2408	239			35	T15N	R10W
A MC 317298	LAW 179	2408	241			35	T15N	R10W
A MC 317299	LAW 180	2408	243			35	T15N	R10W
A MC 317300	LAW 181	2408	245			35	T15N	R10W
A MC 317301	LAW 182	2408	247			35	T15N	R10W
A MC 317302	LAW 183	2408	249			35	T15N	R10W
A MC 317303	LAW 184	2408	251			35	T15N	R10W
A MC 317304	LAW 185	2408	253			35	T15N	R10W
A MC 317305	LAW 186	2408	255			35	T15N	R10W
A MC 317306	LAW 187	2408	257			35	T15N	R10W
A MC 317307	LAW 188	2408	259			35	T15N	R10W
A MC 317308	LAW 189	2408	261			35	T15N	R10W
A MC 317309	LAW 190	2408	263			35	T15N	R10W
A MC 317310	LAW 191	2408	265			35	T15N	R10W
A MC 317311	LAW 192	2408	267			35	T15N	R10W
A MC 317312	LAW 193	2408	269			26	T15N	R10W
A MC 317313	LAW 194	2408	271			26	T15N	R10W
A MC 317314	LAW 195	2408	273			26	T15N	R10W
A MC 317315	LAW 196	2408	275			26	T15N	R10W
A MC 317316	LAW 197	2408	277			35	T15N	R10W
A MC 317317	LAW 198	2408	279			35	T15N	R10W
A MC 317318	LAW 199	2408	281			35	T15N	R10W
A MC 317319	LAW 200	2408	283			35	T15N	R10W
A MC 317320	LAW 201	2408	285			35	T15N	R10W

PHOENIX, ARIZONA

2003 AUG - 8 A 10: 24

RECEIVED B.L.M. AZ STATE OFFICE

47 x \$100. = \$4700.

EXHIBIT A

Upatented mining claims and mill sites located in the Eureka Mining District, Yavapai County, Arizona.
 Project: Bagdad Mine and Bruce Mine

ENTERED INTO COMPUTER

8/14/2003 PB

BLM SERIAL #	Claim Name	Original Recording		Amended Recording		Map Location Reference		
		Book	Page	Book	Page	Sec	Twshp	Rnge
A MC 317321	LAW 202	2408	287			35	T15N	R10W
A MC 317322	LAW 203	2408	289			35	T15N	R10W
A MC 317323	LAW 204	2408	291			35	T15N	R10W
A MC 317324	LAW 205	2408	293			26	T15N	R10W
A MC 317325	LAW 206	2408	295			26	T15N	R10W
A MC 317326	LAW 207	2408	297			26	T15N	R10W
A MC 317327	LAW 208	2408	299			35	T15N	R10W
A MC 317328	LAW 209	2408	301			35	T15N	R10W
A MC 317329	LAW 210	2408	303			35	T15N	R10W
A MC 317330	LAW 211	2408	305			35	T15N	R10W
A MC 317331	LAW 212	2408	307			35	T15N	R10W
A MC 317332	LAW 213	2408	309			35	T15N	R10W
A MC 317333	LAW 214	2408	311			35	T15N	R10W
A MC 317334	LAW 215	2408	313			35	T15N	R10W
A MC 317335	LAW 216	2408	315			26	T15N	R10W
A MC 317336	LAW 217	2408	317			26	T15N	R10W
A MC 317337	LAW 218	2408	319			26	T15N	R10W
A MC 317338	LAW 219	2408	321			26	T15N	R10W
A MC 317339	LAW 220	2408	323			35	T15N	R10W
A MC 317340	LAW 221	2408	325			35	T15N	R10W
A MC 317341	LAW 222	2408	327			35	T15N	R10W
A MC 317342	LAW 223	2408	329			35	T15N	R10W
A MC 317343	LAW 224	2408	331			35	T15N	R10W
A MC 317344	LAW 225	2408	333			35	T15N	R10W
A MC 317345	LAW 226	2408	335			35	T15N	R10W
A MC 317346	LAW 227	2408	337			35	T15N	R10W
A MC 317347	LAW 228	2408	339			26	T15N	R10W
A MC 317348	LAW 229	2408	341			26	T15N	R10W
A MC 317349	LAW 230	2408	343			26	T15N	R10W
A MC 317350	LAW 231	2408	345			26	T15N	R10W
A MC 317351	LAW 232	2408	347			26	T15N	R10W
A MC 317352	LAW 233	2408	349			35	T15N	R10W
A MC 317353	LAW 234	2408	351			35	T15N	R10W
A MC 317354	LAW 235	2408	353			35	T15N	R10W
A MC 317355	LAW 236	2408	355			35	T15N	R10W
A MC 317356	LAW 237	2408	357			35	T15N	R10W
A MC 317357	LAW 238	2408	359			35	T15N	R10W
A MC 317358	LAW 239	2408	361			35	T15N	R10W
A MC 317359	LAW 240	2408	363			35	T15N	R10W
A MC 31840	RS 129	1185	243			34	T15N	R10W
A MC 31841	RS 130	1185	245			34	T15N	R10W
A MC 31842	RS 131	1185	247			34	T15N	R10W
A MC 31843	RS 132	1185	249			34	T15N	R10W
A MC 31844	RS 133	1185	251			34	T15N	R10W
A MC 31845	RS 134	1185	253			34	T15N	R10W
A MC 31846	RS 135	1185	255			34	T15N	R10W
A MC 31847	RS 136	1185	257			34	T15N	R10W

RECEIVED
 B.L.M. AZ STATE OFFICE
 2003 AUG - 8 A 10: 21
 PHOENIX, ARIZONA

47 x \$100. = \$4,700.

Date: 07/31/2003
 Time: 14:03:38
 Page: 9 of 13

EXHIBIT A

Upatented mining claims and mill sites located in the Eureka Mining District, Yavapai County, Arizona.
 Project: Bagdad Mine and Bruce Mine

ENTERED INTO COMPUTER

8/14/2003 PB

BLM SERIAL #	Claim Name	Original Recording		Amended Recording		Map Location Reference		
		Book	Page	Book	Page	Sec	Twshp	Rnge
A MC 31856	RS 145	1185	275			34	T15N	R10W
A MC 31857	RS 146	1185	277			34	T15N	R10W
A MC 31858	RS 147	1185	279			34	T15N	R10W
A MC 31859	RS 148	1185	281			34	T15N	R10W
A MC 31860	RS 149	1185	283			34	T15N	R10W
A MC 31861	RS 150	1185	285			34	T15N	R10W
A MC 31862	RS 151	1185	287			34	T15N	R10W
A MC 31863	RS 152	1185	289			34	T15N	R10W
A MC 31872	RS 165	1185	307			34	T15N	R10W
A MC 31873	RS 166	1185	309			34	T15N	R10W
A MC 31874	RS 167	1185	311			34	T15N	R10W
A MC 31875	RS 168	1185	313			34	T15N	R10W
A MC 31884	RS 181	1185	331			34	T15N	R10W
A MC 31885	RS 182	1185	333			34	T15N	R10W
A MC 31886	RS 183	1185	335			34	T15N	R10W
A MC 31887	RS 184	1185	337			34	T15N	R10W
A MC 31896	RS 197	1185	355			34	T15N	R10W
A MC 31897	RS 198	1185	357			34	T15N	R10W
A MC 31898	RS 199	1185	359			34	T15N	R10W
A MC 31899	RS 200	1185	361			34	T15N	R10W
A MC 31900	RS 213	1185	363			34	T15N	R10W
A MC 31901	RS 214	1185	365			34	T15N	R10W
A MC 31902	RS 215	1185	367			34	T15N	R10W
A MC 31903	RS 216	1185	369			34	T15N	R10W
A MC 322631	JWH 80	2494	611			7	T14N	R9W
A MC 322632	JWH 81	2494	613			7	T14N	R9W
A MC 322633	JWH 82	2494	615			7	T14N	R9W
A MC 322634	JWH 83	2494	617			7	T14N	R9W
A MC 38690	DEER NO. 3	580	730			12	T14N	R10W
A MC 38691	DEER NO. 4	580	731			12	T14N	R10W
A MC 38692	DEER NO. 5	580	732			12	T14N	R10W
A MC 38693	DEER NO. 6	580	733			12	T14N	R10W
A MC 38694	DEER NO. 7A	1202	282			12	T14N	R10W
A MC 38695	DEER NO. 8A	1202	284			12	T14N	R10W
A MC 38696	DEER NO. 9	580	881			12	T14N	R10W
A MC 38708	DEER #21	669	962			12	T14N	R10W
A MC 38709	DEER # 22	669	963			12	T14N	R10W
A MC 38710	DEER # 23	669	964			12	T14N	R10W
A MC 38711	DEER # 24	669	965			12	T14N	R10W
A MC 38712	DEER # 25	669	966			12	T14N	R10W
A MC 38713	DEER # 26	669	967			12	T14N	R10W
A MC 38714	DEER#27	669	968			12	T14N	R10W
A MC 38715	DEER # 28	669	969			13	T14N	R10W
A MC 38716	DEER # 29	669	970			13	T14N	R10W
A MC 38717	DEER # 30	669	971			12	T14N	R10W
A MC 38718	DEER # 31	669	972			12	T14N	R10W
A MC 38719	DEER # 32	669	973			12	T14N	R10W

RECEIVED
 B.L.M. AZ STATE OFFICE
 AUG - 8 - 2003
 12 10 A

46 K \$100. = \$4,600.

Date: 07/31/2003
 Time: 14:03:38
 Page: 10 of 13

EXHIBIT A

Unpatented mining claims and mill sites located in the Eureka Mining District, Yavapai County, Arizona.
 Project: Bagdad Mine and Bruce Mine

ENTERED INTO COMPUTER
 8/14/2003 RB

BLM SERIAL #	Claim Name	Original Recording		Amended Recording		Map Location Reference		
		Book	Page	Book	Page	Sec	Twshp	Range
A MC 38720	DEER # 33	669	974			12	T14N	R10W
A MC 38721	DEER # 34	669	975			13	T14N	R10W
A MC 38722	DEER # 35	669	976			13	T14N	R10W
A MC 38723	DEER # 36	669	977			13	T14N	R10W
A MC 38724	DEER # 37	669	978			13	T14N	R10W
A MC 38725	DEER # 38	669	979			12	T14N	R10W
A MC 38726	DEER # 39	669	980			12	T14N	R10W
A MC 38727	DEER # 40	669	981			12	T14N	R10W
A MC 38728	DEER # 41	669	982			12	T14N	R10W
A MC 38729	DEER # 42	669	983			13	T14N	R10W
A MC 38730	DEER # 43	669	984			13	T14N	R10W
A MC 38731	DEER # 44	669	985			13	T14N	R10W
A MC 38732	DEER # 45	669	986			13	T14N	R10W
A MC 38733	DEER # 46	669	987			13	T14N	R10W
A MC 38734	DEER # 47	669	988			13	T14N	R10W
A MC 38735	DEER # 48	669	989			11	T14N	R10W
A MC 38736	DEER # 49	669	990			11	T14N	R10W
A MC 38737	DEER # 50	669	991			14	T14N	R10W
A MC 38738	DEER # 51	669	992			14	T14N	R10W
A MC 38739	DEER # 52	669	993			14	T14N	R10W
A MC 38740	DEER # 53 (RELOCATION)	695	390			13	T14N	R10W
A MC 38741	DEER # 54	669	995			14	T14N	R10W
A MC 38742	DEER # 55	669	996			14	T14N	R10W
A MC 38743	DEER # 56	669	997			14	T14N	R10W
A MC 38744	DEER # 57	669	998			14	T14N	R10W
A MC 38745	DEER # 58	669	999			14	T14N	R10W
A MC 38746	DEER # 59	670	001			14	T14N	R10W
A MC 38747	DEER # 60 (RELOCATION)	695	391			14	T14N	R10W
A MC 38748	DEER # 61	670	003			14	T14N	R10W
A MC 38749	DEER # 62	670	004			14	T14N	R10W
A MC 38750	DEER # 63	670	005			14	T14N	R10W
A MC 38751	DEER # 64	670	006			14	T14N	R10W
A MC 38767	DEER # 81	938	474			12	T14N	R10W
A MC 38768	DEER # 82	938	475			12	T14N	R10W
A MC 38769	DEER # 83	938	476			12	T14N	R10W
A MC 38770	DEER # 84	938	477			12	T14N	R10W
A MC 61004	BONANZA	156	243			7	T14N	R9W
A MC 61005	POLARIS	156	247			8	T14N	R9W
A MC 62882	KEYNOTE	108	189			20	T14N	R9W
A MC 62883	MOON ANCHOR	076	374			19	T14N	R9W
A MC 62884	BIRD EYE	076	375			19	T14N	R9W
A MC 62885	LONGVIEW	050	191			19	T14N	R9W
A MC 62886	NINO	017	007			30	T14N	R9W
A MC 62887	QUEEN EXTENSION #1	004	538			20	T14N	R9W
A MC 62888	BRUCE #1	608	348			19	T14N	R9W
A MC 62889	BRUCE #3	608	350			19	T14N	R9W

RECEIVED
 BLM AZ STATE OFFICE
 2003 AUG - 8 10 21
 PHOENIX, ARIZONA

47 x \$ 100. = \$ 4,700.

Date: 07/31/2003
 Time: 14:03:38
 Page: 11 of 13

EXHIBIT A

Upatented mining claims and mill sites located in the Eureka Mining District, Yavapai County, Arizona.
 Project: Bagdad Mine and Bruce Mine

ENTERED INTO COMPUTER

8/14/2003 RB

BLM SERIAL #	Claim Name	Original Recording		Amended Recording		Map Location Reference		
		Book	Page	Book	Page	Sec	Twshp	Rnge
A MC 62890	R & R #2	608	345			18	T14N	R9W
A MC 62891	JOS #5	576	129			19	T14N	R9W
A MC 62892	JOS #6	576	130			19	T14N	R9W
A MC 62893	CYPRUS NO 1	005	483	025	589	20	T14N	R9W
A MC 62894	CYPRUS NO 2	005	484	025	590	20	T14N	R9W
A MC 62895	CYPRUS NO 3	005	485	025	591	20	T14N	R9W
A MC 62896	CYPRUS NO 4	013	022	049	525	20	T14N	R9W
A MC 62897	CYPRUS NO 5	013	023	049	526	17	T14N	R9W
A MC 62898	CYPRUS NO 6	013	024	049	527	20	T14N	R9W
A MC 62899	CYPRUS #7	049	528			19	T14N	R9W
A MC 62900	CYPRUS #8	049	529			19	T14N	R9W
A MC 62901	CYPRUS #9	049	530			19	T14N	R9W
A MC 62902	CYPRUS #10	049	531			19	T14N	R9W
A MC 62903	CYPRUS #11	049	532			19	T14N	R9W
A MC 62904	CYPRUS #12	049	533			19	T14N	R9W
A MC 62905	CYPRUS #13	049	534			19	T14N	R9W
A MC 62906	CYPRUS # 14	071	024			20	T14N	R9W
A MC 62907	CYPRUS #15	162	190			18	T14N	R9W
A MC 62908	L. & W.	015	227			19	T14N	R9W
A MC 62909	L. & W. NO.3	015	230			19	T14N	R9W
A MC 62910	L. & W. NO.4	015	231			19	T14N	R9W
A MC 62911	L. & W. NO.5	015	232			19	T14N	R9W
A MC 62912	BETA NO. 1	013	546			19	T14N	R9W
A MC 62913	BETA NO. 2	013	547	025	588	19	T14N	R9W
A MC 62914	BETA NO. 3	013	548			19	T14N	R9W
A MC 62915	PLYMOUTH	131	046			17	T14N	R9W
A MC 62916	PLYMOUTH EXTENSION	156	246			20	T14N	R9W
A MC 62917	VALENCIA	156	248			17	T14N	R9W
A MC 63176	OCTAROON	144	367			14	T14N	R10W
A MC 63177	OCTAROON NO. 1	144	368			14	T14N	R10W
A MC 63178	RED MT. COPPER NO 1	358	215			14	T14N	R10W
A MC 63179	RED MT. COPPER NO 2	358	216			14	T14N	R10W
A MC 63180	RED MT. COPPER NO 3	358	217			14	T14N	R10W
A MC 63181	RED MT. COPPER NO 4	358	218			14	T14N	R10W
A MC 63182	RED MT. COPPER NO 5	358	219			14	T14N	R10W
A MC 63183	RED MT. COPPER NO 6	358	220			14	T14N	R10W
A MC 63184	RED MT. COPPER NO 7	358	221			14	T14N	R10W
A MC 63185	RED MT. COPPER NO 8	358	222			14	T14N	R10W
A MC 63186	RED MT. COPPER NO 9	358	223			23	T14N	R10W
A MC 63187	COPPER-RIDGE NO 1	358	206			14	T14N	R10W
A MC 63188	COPPER-RIDGE NO 2	358	207			15	T14N	R10W
A MC 63189	COPPER-RIDGE NO 3	358	208			15	T14N	R10W
A MC 63190	COPPER RIDGE NO 4	358	209			14	T14N	R10W
A MC 63191	COPPER RIDGE NO 5	358	210			15	T14N	R10W
A MC 63192	COPPER RIDGE NO 6	358	211			22	T14N	R10W
A MC 63193	COPPER RIDGE NO 7	358	212			22	T14N	R10W
A MC 63194	COPPER RIDGE NO 8	358	213			22	T14N	R10W

RECEIVED
 B.L.M. AZ STATE OFFICE
 2003 AUG - 8 - 10:21
 PHOENIX, ARIZONA

EXHIBIT A

Upated mining claims and mill sites located in the Eureka Mining District, Yavapai County, Arizona.
Project: Bagdad Mine and Bruce Mine

ENTERED INTO COMPUTER

8/14/2003 RB

BLM SERIAL #	Claim Name	Original Recording		Amended Recording		Map Location Reference		
		Book	Page	Book	Page	Sec	Twshp	Rnge
A MC 63195	COPPER RIDGE NO 9	358	214			22	T14N	R10W
A MC 63196	ISO #1	563	346			14	T14N	R10W
A MC 63197	ISO #2	563	347			15	T14N	R10W
A MC 63198	ISO #3	563	348			15	T14N	R10W
A MC 63199	ISO #4	563	349			15	T14N	R10W
A MC 63200	ISO #5	563	350			15	T14N	R10W
A MC 63201	ISO #6	563	351			15	T14N	R10W
A MC 63202	ISO #7	563	352			23	T14N	R10W
A MC 63203	ISO #8	563	353			23	T14N	R10W
A MC 63204	ISO #9	563	354			23	T14N	R10W
A MC 63205	ISO #10	563	355			22	T14N	R10W
A MC 63206	ISO #11	563	356			22	T14N	R10W
A MC 63207	ISO #12	563	357			22	T14N	R10W
A MC 63208	ISO #13	563	358			15	T14N	R10W
A MC 63209	ISO #14	563	359			22	T14N	R10W
A MC 63210	ISO #15	568	502			15	T14N	R10W
A MC 63211	ISO #16	568	503			15	T14N	R10W
A MC 63216	OTO 3	1237	073			9	T14N	R9W
A MC 63217	RJ 16A	1237	075			9	T14N	R9W
A MC 63222	DAKOTA #25	445	270			9	T14N	R9W
A MC 63223	DAKOTA #26	445	271			9	T14N	R9W
A MC 63224	JLM 7	1230	879			8	T14N	R9W
A MC 63225	JLM 8	1230	881			8	T14N	R9W
A MC 63226	JLM 9	1230	883			8	T14N	R9W
A MC 63227	JLM 10	1230	885			8	T14N	R9W
A MC 63228	JLM 11	1230	887			8	T14N	R9W
A MC 63229	JLM 12	1230	889			8	T14N	R9W
A MC 63232	JLM 15	1230	895			8	T14N	R9W
A MC 63233	JLM 16	1230	897			8	T14N	R9W
A MC 63234	JLM 17	1230	899			8	T14N	R9W
A MC 63235	JLM 18	1230	901			8	T14N	R9W
A MC 63236	CY-1 (AMENDED)	905	225	1230	903	8	T14N	R9W
A MC 63237	CY-2 (AMENDED)	905	225	1230	905	8	T14N	R9W
A MC 63238	CY-28	1230	911			8	T14N	R9W
A MC 63239	CY-27	1230	909			8	T14N	R9W
A MC 63240	CY-26	1230	907			8	T14N	R9W
A MC 63241	RJ 25 (AMENDED)	1230	913			8	T14N	R9W
A MC 63245	GEO # 93	554	915			8	T14N	R9W
A MC 63246	GEO. # 94	554	916			8	T14N	R9W
A MC 63248	DAKOTA #23	445	268			8	T14N	R9W
A MC 63249	CY-6	905	230			8	T14N	R9W
A MC 63250	CY-7	905	231			8	T14N	R9W
A MC 63251	CY-8	905	232			8	T14N	R9W
A MC 63252	CY-9	905	233			8	T14N	R9W
A MC 63253	CY-10	905	234			8	T14N	R9W
A MC 63254	CY-11	905	235			8	T14N	R9W
A MC 63255	CY-12	905	236			8	T14N	R9W

PHOENIX, ARIZONA

2003 AUG - 8 A 10: 21

RECEIVED B.L.M. AZ STATE OFFICE

EXHIBIT A

Upatented mining claims and mill sites located in the Eureka Mining District, Yavapai County, Arizona.
Project: Bagdad Mine and Bruce Mine

ENTERED INTO COMPUTER

8/14/03 PB

BLM SERIAL #	Claim Name	Original Recording		Amended Recording		Map Location Reference		
		Book	Page	Book	Page	Sec	Twshp	Rnge
A MC 79981	R & R #1	608	344			19	T14N	R9W
A MC 79982	R & R #3	608	346			18	T14N	R9W
A MC 79983	R & R #4	608	347			19	T14N	R9W
A MC 79984	BRUCE #2	608	349			19	T14N	R9W
A MC 79985	JOS #1	576	125			19	T14N	R9W
A MC 79986	JOS #2	576	126			19	T14N	R9W
A MC 79987	JOS #3	576	127	761	181	19	T14N	R9W
A MC 79988	JOS #4	576	128			19	T14N	R9W
A MC 79989	COMBINE NO. 2	511	463			18	T14N	R9W
A MC 79990	L. & W. NO. 1	015	228			19	T14N	R9W
A MC 79991	L. & W. NO. 2	015	229			19	T14N	R9W
A MC 79992	L. & W. NO. 6	015	233			19	T14N	R9W
A MC 79993	L. & W. FRACTION	015	226	761	182	19	T14N	R9W
A MC 79994	POSSIBILITIES NO. 1	015	225			19	T14N	R9W

Total Number of Claims : 577

PHOENIX, ARIZONA

2003 AUG - 8 A 10: 21

RECEIVED
B.L.M. AZ STATE OFFICE



CHECK NUMBER: 164444

CHECK DATE: 08/07/2003

SUPPLIER NUMBER: 10088C

As payment agent for and on behalf of:

INVOICE NUMBER	INVOICE DATE	PURCHASE ORDER	COMPANY	TELEPHONE NUMBER	GROSS AMOUNT	DISCOUNT AMOUNT	NET AMOUNT
080503	08/05/2003		PHELPS DODGE BAGDAD, PHELPS DODGE BAGDAD -REQUIRED MAINTENANCE FEES TO RETAIN/MAINTAIN 577 UNPATENTED MINING CLAIMS AND/OR MILL SITES LOCATED IN YAVAPAI COUNTY, ARIZONA.	520-432-6202	57,700.00	.00	57,700.00

CHECK TOTAL

57,700.00 .00 57,700.00

DETACH BEFORE CASHING

United States Department of the Interior
 Bureau of Land Management
 BUSINESS & SUPPORT SVCS DIV
 222 N CENTRAL AVE
 PHOENIX, AZ 85004 -2203
 Phone: (602) 417-9200

Receipt

No:

726294

Transaction #: 755600

Date of Transaction: 08/08/2003

CUSTOMER: PHELPS DODGE CORPORATION
 ONE NO. CENTRAL AVE, 17TH FL
 ATTN: DON STILLWELL
 PHOENIX, AZ 85004

LINE #	QTY	DESCRIPTION	REMARKS	UNIT PRICE	TOTAL
1	1.00	LOCATABLE MINERALS / MINING CLAIMS-NOT NEW-UNADJUD, ONE AUTH NO. ONLY / MINING CLAIM MONEY RECEIVED (455) CASES: AMC131683/\$57700.00	MAIN 2004 (577)	- n/a -	57700.00
TOTAL:					\$57,700.00

PAYMENT INFORMATION

1	AMOUNT:	\$57,700.00	POSTMARKED:	N/A
	TYPE:	CHECK	RECEIVED:	08/08/2003
	CHECK NO:	164444		
	NAME:	PHELPS DODGE CORPORATION ONE NO. CENTRAL AVE, 17TH FL ATTN: DON STILLWELL PHOENIX AZ 85004		

REMARKS

This receipt was generated by the automated BLM Collections and Billing System and is a paper representation of a portion of the official electronic record contained therein.

Receipt No. 538509

LEAD FILE #'S _____

Trans No. 562976

AMC 19355; AMC 31840; AMC 38688;
AMC 61004; AMC 62882; **AMC 63137**;
AMC 79881; AMC 131683; AMC 159967; AMC 305766;
AMC 308466; AMC 317120; AMC 322631

AMC Number	Code	Amount
19371	482	100-
19374-19375	}	200-
31840-31847		800-
31856-31863		800-
31872-31875		400-
31884-31887		400-
31896-31903		800-
38690-38696		700-
38708-38751		4400-
38767-38770		400-
61004-61005		200-
62882-62917		3600-
63176-63211		3600-
63216-63217		200-
63222-63229		800-
63232-63241		482
TOTAL:		\$18,400

AMC Number	Code	Amount
63245-63246	482	200-
63248-63255		800-
79981-79994		1400-
131683		100-
159967-159968		200-
305766-305819		5400-
308466-308549		8400-
317120-317263		14400-
317268-317271		400-
317276-317279		400-
317284-317287		400-
317292-317359		6800-
322631-322634		400-
TOTAL:		\$39,300

Date of Doc 8/12/2002

Date Entered: RE 9/27/2002

Date of Rec't 8/12/2002

Date Verified: 12/10/02 AB

Amount Rec'd \$57,700.00

Sent to Accts: " "

Amount Earned \$57,700.00

Date Earned: _____

- 480 POL
- 481 NOI
- 482 MAINT
- 396 TRANS
- 635 AMEND

NOTES:



One North Central Avenue, Phoenix, AZ 85004 • (602) 366-8100

RECEIVED
LAND OFFICE

2002 AUG 12 P 3:35

PHOENIX, ARIZONA

August 12, 2002

Bureau of Land Management
Department of the Interior
222 North Central Avenue
Phoenix, Arizona 85004-2203

Re: **2002/2003 Maintenance Fees for Unpatented Mining Claims**
Phelps Dodge Bagdad, Inc., formerly known as Cyprus Bagdad Copper
Corporation

Dear Sir or Madam:

Enclosed is our notice to retain and maintain the 577 unpatented lode claims and/or mill sites listed on Exhibit A. Also, enclosed is our check for \$57,700.00 as payment of the annual maintenance fees for these claims.

Please return the date-stamped original of the notice and Exhibit A along with a receipt of payment to the following address:

Phelps Dodge Corporation
Attn: Jan Leavell
One North Central Ave., 17th Floor
Phoenix, AZ 85004

If you have any questions, please do not hesitate to contact me at 602-366-8152.

Sincerely,

Janice Leavell
Senior Resource Specialist
Environment, Land & Water Department

Enclosures

BAG-900-0001-0000

RECEIVED
STATE OFFICE
2002 AUG 12 P 3:35
PHOENIX, ARIZONA

August 12, 2002


Bureau of Land Management
Department of the Interior
222 North Central Avenue
Phoenix, Arizona 85004-2203

NOTICE OF INTENT TO HOLD MINING CLAIMS

Re: Payment of Annual Claim Maintenance Fee

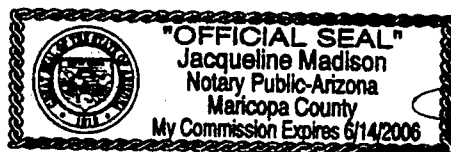
Dear Sir or Madam:


This will serve as notice that Phelps Dodge Bagdad, Inc., formerly known as Cyprus Bagdad Copper Corporation, whose address for purposes of this filing is Environment, Land and Water Department, One North Central Ave., 17th Floor, Phoenix, Arizona 85004, intends to hold the mining claims and/or mill sites described on Exhibit A attached hereto for the assessment year ending at 12 o'clock, noon, on September 1, 2003 by payment of the annual maintenance fee of \$100 per claim or site. Payment of such amount is made herewith for such assessment year for each of the claims and sites, the name, and BLM serial number with the book and page or index number of recording of the location notice in the official records of Yavapai County, Arizona, of which, is set forth on Exhibit A attached hereto and by this reference incorporated herein.


Donald A. Stillwell for
Phelps Dodge Bagdad, Inc.,

State of Arizona)
) ss.
County of Maricopa)

The foregoing instrument was acknowledged before me on August 12, 2002, by Donald A. Stillwell, agent of Phelps Dodge Bagdad, Inc.




Notary Public

ENTERED IN COMPUTER

EXHIBIT A

Unpatented mining claims and mill sites located in the Eureka Mining District, Yavapai County, Arizona.
 Project: Bagdad Mine and Bruce Mine

RECEIVED
 STATE OFFICE
 2002 AUG 12 P 3:35

BLM SERIAL #	Claim Name	Original Recording		Amended Recording		Map Location Reference		
		Book	Page	Book	Page	Sec	Twshp	Rnge
A MC 131683	PONDEROSA	1385	650			7	T14N	R9W
A MC 159967	BM 1	1441	332			26	T15N	R10W
A MC 159968	BM 2	1441	334			26	T15N	R10W
A MC 19371	RJ 17	1110	696			9	T14N	R9W
A MC 19374	RJ 20	1110	699			9	T14N	R9W
A MC 19375	RJ 21	1110	700			9	T14N	R9W
A MC 305766	BEV 1	2265	277			9	T14N	R9W
A MC 305767	BEV 2	2265	279			9	T14N	R9W
A MC 305768	BEV 3	2265	281			9	T14N	R9W
A MC 305769	BEV 4	2265	283			9	T14N	R9W
A MC 305770	BEV 5	2265	285			9	T14N	R9W
A MC 305771	BEV 6	2265	287			9	T14N	R9W
A MC 305772	BEV 7	2265	289			9	T14N	R9W
A MC 305773	BEV 8	2265	291			9	T14N	R9W
A MC 305774	BEV 9	2265	293			9	T14N	R9W
A MC 305775	BEV 10	2265	295			9	T14N	R9W
A MC 305776	BEV 11	2265	297			9	T14N	R9W
A MC 305777	BEV 12	2265	299			9	T14N	R9W
A MC 305778	BEV 13	2265	301			9	T14N	R9W
A MC 305779	BEV 14	2265	303			9	T14N	R9W
A MC 305780	BEV 15	2265	305			9	T14N	R9W
A MC 305781	BEV 16	2265	307			9	T14N	R9W
A MC 305782	BEV 17	2265	309			9	T14N	R9W
A MC 305783	BEV 18	2265	311			9	T14N	R9W
A MC 305784	BEV 19	2265	313			9	T14N	R9W
A MC 305785	BEV 20	2265	315			9	T14N	R9W
A MC 305786	BEV 21	2265	317			9	T14	R9W
A MC 305787	BEV 22	2265	319			9	T14N	R9W
A MC 305788	BEV 23	2265	321			9	T14N	R9W
A MC 305789	BEV 24	2265	323			9	T14N	R9W
A MC 305790	BEV 25	2265	325			9	T14N	R9W
A MC 305791	BEV 26	2265	327			9	T14N	R9W
A MC 305792	BEV 27	2265	329			9	T14N	R9W
A MC 305793	BEV 28	2265	331			9	T14N	R9W
A MC 305794	BEV 29	2265	333			9	T14N	R9W
A MC 305795	BEV 30	2265	335			9	T14N	R9W
A MC 305796	BEV 31	2265	337			9	T14N	R9W
A MC 305797	BEV 32	2265	339			9	T14N	R9W
A MC 305798	BEV 33	2265	341			9	T14N	R9W
A MC 305799	BEV 34	2265	343			9	T14N	R9W
A MC 305800	BEV 35	2265	345			9	T14N	R9W
A MC 305801	BEV 36	2265	347			9	T14N	R9W
A MC 305802	BEV 37	2265	349			9	T14N	R9W
A MC 305803	BEV 38	2265	351			9	T14N	R9W
A MC 305804	BEV 39	2265	353			9	T14N	R9W
A MC 305805	BEV 40	2265	355			9	T14N	R9W
A MC 305806	BEV 41	2265	357			9	T14N	R9W

ENTERED IN COMPUTER
 RE 9/27/2002

EXHIBIT A

Unpatented mining claims and mill sites located in the Eureka Mining District, Yavapai County, Arizona. ICE
 Project: Bagdad Mine and Bruce Mine

RECEIVED
 2002 AUG 12 P 3:35

BLM SERIAL #	Claim Name	Original Recording		Amended Recording		Map Location Reference		
		Book	Page	Book	Page	Sec	Twshp	Rnge
A MC 305807	BEV 42	2265	359			9	T14N	R9W
A MC 305808	BEV 43	2265	361			9	T14N	R9W
A MC 305809	BEV 44	2265	363			9	T14N	R9W
A MC 305810	BEV 45	2265	365			9	T14N	R9W
A MC 305811	BEV 46	2265	367			9	T14N	R9W
A MC 305812	BEV 47	2265	369			9	T14N	R9W
A MC 305813	BEV 48	2265	371			9	T14N	R9W
A MC 305814	BEV 49	2265	373			9	T14N	R9W
A MC 305815	BEV 50	2265	375			9	T14N	R9W
A MC 305816	BEV 51	2265	377			9	T14N	R9W
A MC 305817	BEV 52	2265	379			9	T14N	R9W
A MC 305818	BEV 53	2265	381			9	T14N	R9W
A MC 305819	BEV 54	2265	383			9	T14N	R9W
A MC 308466	FSM #1	2297	161			20	T14N	R9W
A MC 308467	FSM #2	2297	163			20	T14N	R9W
A MC 308468	FSM #3	2297	165			20	T14N	R9W
A MC 308469	FSM #4	2297	167			20	T14N	R9W
A MC 308470	FSM #5	2297	169			20	T14N	R9W
A MC 308471	FSM #6	2297	171			20	T14N	R9W
A MC 308472	FSM #7	2297	173			20	T14N	R9W
A MC 308473	JWH #1	2297	105			7	T14N	R9W
A MC 308474	JWH #2	2297	107			7	T14N	R9W
A MC 308475	JWH #3	2297	109			7	T14N	R9W
A MC 308476	JWH #4	2297	111			7	T14N	R9W
A MC 308477	JWH #5	2297	113			7	T14N	R9W
A MC 308478	JWH #6	2297	115			7	T14N	R9W
A MC 308479	JWH #7	2297	117			7	T14N	R9W
A MC 308480	JWH #8	2297	119			7	T14N	R9W
A MC 308481	JWH #9	2297	121			7	T14N	R9W
A MC 308482	JWH #10	2297	123			7	T14N	R9W
A MC 308483	JWH #11	2297	125			7	T14N	R9W
A MC 308484	JWH #12	2297	127			7	T14N	R9W
A MC 308485	JWH #13	2297	129			7	T14N	R9W
A MC 308486	JWH #14	2297	131			7	T14N	R9W
A MC 308487	JWH #15	2297	133			7	T14N	R9W
A MC 308488	JWH #16	2297	135			7	T14N	R9W
A MC 308489	JWH #17	2297	137			7	T14N	R9W
A MC 308490	JWH #18	2297	139			7	T14N	R9W
A MC 308491	JWH #19	2297	141			7	T14N	R9W
A MC 308492	JWH #20	2297	143			7	T14N	R9W
A MC 308493	JWH #21	2297	145			18	T14N	R9W
A MC 308494	JWH #22	2297	147			18	T14N	R9W
A MC 308495	JWH #23	2297	149			18	T14N	R9W
A MC 308496	JWH #24	2297	151			18	T14N	R9W
A MC 308497	JWH #25	2297	153			18	T14N	R9W
A MC 308498	JWH #26	2297	155			18	T14N	R9W
A MC 308499	JWH #27	2297	157			18	T14N	R9W

ENTERED IN COMPUTER
 9/27/2002

EXHIBIT A

RECEIVED
 STATE OFFICE
 2002 AUG 12 P 3:35

Unpatented mining claims and mill sites located in the Eureka Mining District, Yavapai County, Arizona.
 Project: Bagdad Mine and Bruce Mine

BLM SERIAL #	Claim Name	Original Recording		Amended Recording		Map Location Reference		
		Book	Page	Book	Page	Sec	Twshp	Rnge
A MC 308500	JWH #28	2297	159			18	T14N	R9W
A MC 308501	JWH #29	2298	320			13	T14N	R10W
A MC 308502	JWH #30	2298	322			13	T14N	R10W
A MC 308503	JWH #31	2298	324			18	T14N	R9W
A MC 308504	JWH #32	2298	326			18	T14N	R9W
A MC 308505	JWH #33	2298	328			18	T14N	R9W
A MC 308506	JWH #34	2298	330			18	T14N	R9W
A MC 308507	JWH #35	2298	332			18	T14N	R9W
A MC 308508	JWH #36	2298	334			18	T14N	R9W
A MC 308509	JWH #37	2298	336			18	T14N	R9W
A MC 308510	JWH #38	2298	338			13	T14N	R10W
A MC 308511	JWH #39	2298	340			13	T14N	R10W
A MC 308512	JWH #40	2298	342			13	T14N	R10W
A MC 308513	JWH #41	2298	344			18	T14N	R9W
A MC 308514	JWH #42	2298	346			18	T14N	R9W
A MC 308515	JWH #43	2298	348			18	T14N	R9W
A MC 308516	JWH #44	2298	350			18	T14N	R9W
A MC 308517	JWH #45	2298	352			18	T14N	R9W
A MC 308518	JWH #46	2298	354			18	T14N	R9W
A MC 308519	JWH #47	2298	356			18	T14N	R9W
A MC 308520	JWH #48	2298	358			18	T14N	R9W
A MC 308521	JWH #49	2298	360			13	T14N	R10W
A MC 308522	JWH #50	2298	362			13	T14N	R10W
A MC 308523	JWH #51	2298	364			18	T14N	R9W
A MC 308524	JWH #52	2298	366			18	T14N	R9W
A MC 308525	JWH #53	2298	368			18	T14N	R9W
A MC 308526	JWH #54	2298	370			18	T14N	R9W
A MC 308527	JWH #55	2298	372			18	T14N	R9W
A MC 308528	JWH #56	2298	374			18	T14N	R9W
A MC 308529	JWH #57	2298	376			18	T14N	R9W
A MC 308530	JWH #58	2298	378			18	T14N	R9W
A MC 308531	JWH #59	2298	380			18	T14N	R9W
A MC 308532	JWH #60	2298	382			19	T14N	R9W
A MC 308533	JWH #61	2298	384			19	T14N	R9W
A MC 308534	JWH #62	2298	386			19	T14N	R9W
A MC 308535	JWH #63	2298	388			19	T14N	R9W
A MC 308536	JWH #64	2298	390			19	T14N	R9W
A MC 308537	JWH #65	2298	392			19	T14N	R9W
A MC 308538	JWH #66	2298	394			19	T14N	R9W
A MC 308539	JWH #67	2298	396			19	T14N	R9W
A MC 308540	JWH #68	2298	398			19	T14N	R9W
A MC 308541	JWH #69	2298	400			24	T14N	R10W
A MC 308542	JWH #70	2298	402			24	T14N	R10W
A MC 308543	JWH #71	2298	404			24	T14N	R10W
A MC 308544	JWH #72	2298	406			24	T14N	R10W
A MC 308545	JWH #73	2298	408			24	T14N	R10W
A MC 308546	JWH #74	2298	410			24	T14N	R10W

ENTERED IN COMPUTER
 RE 9/27/2002

EXHIBIT A

Unpatented mining claims and mill sites located in the Eureka Mining District, Yavapai County, Arizona.
 Project: Bagdad Mine and Bruce Mine

RECEIVED
 OFFICE
 2002 AUG 12 P 3: 36

BLM SERIAL #	Claim Name	Original Recording		Amended Recording		Map Location Reference		
		Book	Page	Book	Page	Sec	Twshp	Rnge
A MC 308547	JWH #75	2298	412			24	T14N	R10W
A MC 308548	JWH #76	2298	414			24	T14N	R10W
A MC 308549	JWH #77	2298	416			24	T14N	R10W
A MC 317120	LAW 1	2407	887			28	T15N	R10W
A MC 317121	LAW 2	2407	889			28	T15N	R10W
A MC 317122	LAW 3	2407	891			28	T15N	R10W
A MC 317123	LAW 4	2407	893			28	T15N	R10W
A MC 317124	LAW 5	2407	895			33	T15N	R10W
A MC 317125	LAW 6	2407	897			33	T15N	R10W
A MC 317126	LAW 7	2407	899			33	T15N	R10W
A MC 317127	LAW 8	2407	901			33	T15N	R10W
A MC 317128	LAW 9	2407	903			33	T15N	R10W
A MC 317129	LAW 10	2407	905			33	T15N	R10W
A MC 317130	LAW 11	2407	907			33	T15N	R10W
A MC 317131	LAW 12	2407	909			33	T15N	R10W
A MC 317132	LAW 13	2407	911			28	T15N	R10W
A MC 317133	LAW 14	2407	913			28	T15N	R10W
A MC 317134	LAW 15	2407	915			28	T15N	R10W
A MC 317135	LAW 16	2407	917			28	T15N	R10W
A MC 317136	LAW 17	2407	919			33	T15N	R10W
A MC 317137	LAW 18	2407	921			33	T15N	R10W
A MC 317138	LAW 19	2407	923			33	T15N	R10W
A MC 317139	LAW 20	2407	925			33	T15N	R10W
A MC 317140	LAW 21	2407	927			33	T15N	R10W
A MC 317141	LAW 22	2407	929			33	T15N	R10W
A MC 317142	LAW 23	2407	931			33	T15N	R10W
A MC 317143	LAW 24	2407	933			33	T15N	R10W
A MC 317144	LAW 25	2407	934			28	T15N	R10W
A MC 317145	LAW 26	2407	936			28	T15N	R10W
A MC 317146	LAW 27	2407	938			28	T15N	R10W
A MC 317147	LAW 28	2407	940			28	T15N	R10W
A MC 317148	LAW 29	2407	942			28	T15N	R10W
A MC 317149	LAW 30	2407	943			28	T15N	R10W
A MC 317150	LAW 31	2407	945			28	T15N	R10W
A MC 317151	LAW 32	2407	947			28	T15N	R10W
A MC 317152	LAW 33	2407	949			33	T15N	R10W
A MC 317153	LAW 34	2407	951			33	T15N	R10W
A MC 317154	LAW 35	2407	953			33	T15N	R10W
A MC 317155	LAW 36	2407	955			33	T15N	R10W
A MC 317156	LAW 37	2407	957			33	T15N	R10W
A MC 317157	LAW 38	2407	959			33	T15N	R10W
A MC 317158	LAW 39	2407	961			33	T15N	R10W
A MC 317159	LAW 40	2407	963			33	T15N	R10W
A MC 317160	LAW 41	2407	965			28	T15N	R10W
A MC 317161	LAW 42	2407	967			28	T15N	R10W
A MC 317162	LAW 43	2407	969			28	T15N	R10W
A MC 317163	LAW 44	2407	971			28	T15N	R10W

ENTERED IN COMPUTER
 RE 9/27/2002

EXHIBIT A

Unpatented mining claims and mill sites located in the Eureka Mining District, Yavapai County, Arizona.
 Project: Bagdad Mine and Bruce Mine

RECEIVED
 COUNTY OFFICE
 2002-08-12 P 3:36

BLM SERIAL #	Claim Name	Original Recording		Amended Recording		ARIZONA Map Location Reference		
		Book	Page	Book	Page	Sec	Twshp	Rnge
A MC 317164	LAW 45	2407	973			28	T15N	R10W
A MC 317165	LAW 46	2407	975			28	T15N	R10W
A MC 317166	LAW 47	2407	977			28	T15N	R10W
A MC 317167	LAW 48	2407	979			28	T15N	R10W
A MC 317168	LAW 49	2407	981			33	T15N	R10W
A MC 317169	LAW 50	2407	983			33	T15N	R10W
A MC 317170	LAW 51	2407	985			33	T15N	R10W
A MC 317171	LAW 52	2407	987			33	T15N	R10W
A MC 317172	LAW 53	2407	989			33	T15N	R10W
A MC 317173	LAW 54	2407	991			33	T15N	R10W
A MC 317174	LAW 55	2407	993			33	T15N	R10W
A MC 317175	LAW 56	2407	995			33	T15N	R10W
A MC 317176	LAW 57	2407	997			28	T15N	R10W
A MC 317177	LAW 58	2407	999			28	T15N	R10W
A MC 317178	LAW 59	2408	1			28	T15N	R10W
A MC 317179	LAW 60	2408	3			28	T15N	R10W
A MC 317180	LAW 61	2408	5			28	T15N	R10W
A MC 317181	LAW 62	2408	7			28	T15N	R10W
A MC 317182	LAW 63	2408	9			28	T15N	R10W
A MC 317183	LAW 64	2408	11			28	T15N	R10W
A MC 317184	LAW 65	2408	13			33	T15N	R10W
A MC 317185	LAW 66	2408	15			33	T15N	R10W
A MC 317186	LAW 67	2408	17			33	T15N	R10W
A MC 317187	LAW 68	2408	19			33	T15N	R10W
A MC 317188	LAW 69	2408	21			33	T15N	R10W
A MC 317189	LAW 70	2408	23			33	T15N	R10W
A MC 317190	LAW 71	2408	25			33	T15N	R10W
A MC 317191	LAW 72	2408	27			33	T15N	R10W
A MC 317192	LAW 73	2408	29			28	T15N	R10W
A MC 317193	LAW 74	2408	31			28	T15N	R10W
A MC 317194	LAW 75	2408	33			28	T15N	R10W
A MC 317195	LAW 76	2408	35			28	T15N	R10W
A MC 317196	LAW 77	2408	37			28	T15N	R10W
A MC 317197	LAW 78	2408	39			28	T15N	R10W
A MC 317198	LAW 79	2408	41			28	T15N	R10W
A MC 317199	LAW 80	2408	43			28	T15N	R10W
A MC 317200	LAW 81	2408	45			33	T15N	R10W
A MC 317201	LAW 82	2408	47			33	T15N	R10W
A MC 317202	LAW 83	2408	49			33	T15N	R10W
A MC 317203	LAW 84	2408	51			33	T15N	R10W
A MC 317204	LAW 85	2408	53			33	T15N	R10W
A MC 317205	LAW 86	2408	55			33	T15N	R10W
A MC 317206	LAW 87	2408	57			33	T15N	R10W
A MC 317207	LAW 88	2408	59			33	T15N	R10W
A MC 317208	LAW 89	2408	61			28	T15N	R10W
A MC 317209	LAW 90	2408	63			28	T15N	R10W
A MC 317210	LAW 91	2408	65			28	T15N	R10W

ENTERED IN COMPUTER
 RA 9/27/2002

EXHIBIT A

RECEIVED
STATE OFFICE

Unpatented mining claims and mill sites located in the Eureka Mining District, Yavapai County, Arizona.
Project: Bagdad Mine and Bruce Mine

2002 AUG 12 P 3: 36

BLM SERIAL #	Claim Name	Original Recording		Amended Recording		Map Location Reference		
		Book	Page	Book	Page	Sec	Twshp	Rnge
A MC 317211	LAW 92	2408	67			28	T15N	R10W
A MC 317212	LAW 93	2408	69			28	T15N	R10W
A MC 317213	LAW 94	2408	71			28	T15N	R10W
A MC 317214	LAW 95	2408	73			28	T15N	R10W
A MC 317215	LAW 96	2408	75			28	T15N	R10W
A MC 317216	LAW 97	2408	77			33	T15N	R10W
A MC 317217	LAW 98	2408	79			33	T15N	R10W
A MC 317218	LAW 99	2408	81			33	T15N	R10W
A MC 317219	LAW 100	2408	83			33	T15N	R10W
A MC 317220	LAW 101	2408	85			33	T15N	R10W
A MC 317221	LAW 102	2408	87			33	T15N	R10W
A MC 317222	LAW 103	2408	89			33	T15N	R10W
A MC 317223	LAW 104	2408	91			33	T15N	R10W
A MC 317224	LAW 105	2408	93			28	T15N	R10W
A MC 317225	LAW 106	2408	95			28	T15N	R10W
A MC 317226	LAW 107	2408	97			28	T15N	R10W
A MC 317227	LAW 108	2408	99			28	T15N	R10W
A MC 317228	LAW 109	2408	101			28	T15N	R10W
A MC 317229	LAW 110	2408	103			28	T15N	R10W
A MC 317230	LAW 111	2408	105			28	T15N	R10W
A MC 317231	LAW 112	2408	107			28	T15N	R10W
A MC 317232	LAW 113	2408	109			33	T15N	R10W
A MC 317233	LAW 114	2408	111			33	T15N	R10W
A MC 317234	LAW 115	2408	113			33	T15N	R10W
A MC 317235	LAW 116	2408	115			33	T15N	R10W
A MC 317236	LAW 117	2408	117			33	T15N	R10W
A MC 317237	LAW 118	2408	119			33	T15N	R10W
A MC 317238	LAW 119	2408	121			33	T15N	R10W
A MC 317239	LAW 120	2408	123			33	T15N	R10W
A MC 317240	LAW 121	2408	125			27	T15N	R10W
A MC 317241	LAW 122	2408	127			27	T15N	R10W
A MC 317242	LAW 123	2408	129			27	T15N	R10W
A MC 317243	LAW 124	2408	131			27	T15N	R10W
A MC 317244	LAW 125	2408	133			27	T15N	R10W
A MC 317245	LAW 126	2408	135			27	T15N	R10W
A MC 317246	LAW 127	2408	137			27	T15N	R10W
A MC 317247	LAW 128	2408	139			27	T15N	R10W
A MC 317248	LAW 129	2408	141			34	T15N	R10W
A MC 317249	LAW 130	2408	143			34	T15N	R10W
A MC 317250	LAW 131	2408	145			34	T15N	R10W
A MC 317251	LAW 132	2408	147			34	T15N	R10W
A MC 317252	LAW 133	2408	149			34	T15N	R10W
A MC 317253	LAW 134	2408	151			34	T15N	R10W
A MC 317254	LAW 135	2408	153			34	T15N	R10W
A MC 317255	LAW 136	2408	155			34	T15N	R10W
A MC 317256	LAW 137	2408	157			34	T15N	R10W
A MC 317257	LAW 138	2408	159			34	T15N	R10W

ENTERED IN COMPUTER
R2 9/27/2002

97

EXHIBIT A

Unpatented mining claims and mill sites located in the Eureka Mining District, Yavapai County, Arizona.
 Project: Bagdad Mine and Bruce Mine

RECEIVED
 STATE OFFICE
 2002 AUG 12 P 3:36

BLM SERIAL #	Claim Name	Original Recording		Amended Recording		Map Location Reference		
		Book	Page	Book	Page	Sec	Twshp	Rnge
A MC 317258	LAW 139	2408	161			34	T15N	R10W
A MC 317259	LAW 140	2408	163			34	T15N	R10W
A MC 317260	LAW 141	2408	165			34	T15N	R10W
A MC 317261	LAW 142	2408	167			34	T15N	R10W
A MC 317262	LAW 143	2408	169			34	T15N	R10W
A MC 317263	LAW 144	2408	171			34	T15N	R10W
A MC 317268	LAW 149	2408	181			34	T15N	R10W
A MC 317269	LAW 150	2408	183			34	T15N	R10W
A MC 317270	LAW 151	2408	185			34	T15N	R10W
A MC 317271	LAW 152	2408	187			34	T15N	R10W
A MC 317276	LAW 157	2408	197			34	T15N	R10W
A MC 317277	LAW 158	2408	199			34	T15N	R10W
A MC 317278	LAW 159	2408	201			34	T15N	R10W
A MC 317279	LAW 160	2408	203			34	T15N	R10W
A MC 317284	LAW 165	2408	213			35	T15N	R10W
A MC 317285	LAW 166	2408	215			35	T15N	R10W
A MC 317286	LAW 167	2408	217			35	T15N	R10W
A MC 317287	LAW 168	2408	219			35	T15N	R10W
A MC 317292	LAW 173	2408	229			35	T15N	R10W
A MC 317293	LAW 174	2408	231			35	T15N	R10W
A MC 317294	LAW 175	2408	233			35	T15N	R10W
A MC 317295	LAW 176	2408	235			35	T15N	R10W
A MC 317296	LAW 177	2408	237			35	T15N	R10W
A MC 317297	LAW 178	2408	239			35	T15N	R10W
A MC 317298	LAW 179	2408	241			35	T15N	R10W
A MC 317299	LAW 180	2408	243			35	T15N	R10W
A MC 317300	LAW 181	2408	245			35	T15N	R10W
A MC 317301	LAW 182	2408	247			35	T15N	R10W
A MC 317302	LAW 183	2408	249			35	T15N	R10W
A MC 317303	LAW 184	2408	251			35	T15N	R10W
A MC 317304	LAW 185	2408	253			35	T15N	R10W
A MC 317305	LAW 186	2408	255			35	T15N	R10W
A MC 317306	LAW 187	2408	257			35	T15N	R10W
A MC 317307	LAW 188	2408	259			35	T15N	R10W
A MC 317308	LAW 189	2408	261			35	T15N	R10W
A MC 317309	LAW 190	2408	263			35	T15N	R10W
A MC 317310	LAW 191	2408	265			35	T15N	R10W
A MC 317311	LAW 192	2408	267			35	T15N	R10W
A MC 317312	LAW 193	2408	269			26	T15N	R10W
A MC 317313	LAW 194	2408	271			26	T15N	R10W
A MC 317314	LAW 195	2408	273			26	T15N	R10W
A MC 317315	LAW 196	2408	275			26	T15N	R10W
A MC 317316	LAW 197	2408	277			35	T15N	R10W
A MC 317317	LAW 198	2408	279			35	T15N	R10W
A MC 317318	LAW 199	2408	281			35	T15N	R10W
A MC 317319	LAW 200	2408	283			35	T15N	R10W
A MC 317320	LAW 201	2408	285			35	T15N	R10W

ENTERED IN COMPUTER
 RS 9/27/2002

47

EXHIBIT A

RECEIVED
STATE OFFICE

Unpatented mining claims and mill sites located in the Eureka Mining District, Yavapai County, Arizona.
Project: Bagdad Mine and Bruce Mine

2002 AUG 12 5 36

RECEIVED
STATE OFFICE

BLM SERIAL #	Claim Name	Original Recording		Amended Recording		Map Location Reference		
		Book	Page	Book	Page	Sec	Twshp	Rnge
A MC 317321	LAW 202	2408	287			35	T15N	R10W
A MC 317322	LAW 203	2408	289			35	T15N	R10W
A MC 317323	LAW 204	2408	291			35	T15N	R10W
A MC 317324	LAW 205	2408	293			26	T15N	R10W
A MC 317325	LAW 206	2408	295			26	T15N	R10W
A MC 317326	LAW 207	2408	297			26	T15N	R10W
A MC 317327	LAW 208	2408	299			35	T15N	R10W
A MC 317328	LAW 209	2408	301			35	T15N	R10W
A MC 317329	LAW 210	2408	303			35	T15N	R10W
A MC 317330	LAW 211	2408	305			35	T15N	R10W
A MC 317331	LAW 212	2408	307			35	T15N	R10W
A MC 317332	LAW 213	2408	309			35	T15N	R10W
A MC 317333	LAW 214	2408	311			35	T15N	R10W
A MC 317334	LAW 215	2408	313			35	T15N	R10W
A MC 317335	LAW 216	2408	315			26	T15N	R10W
A MC 317336	LAW 217	2408	317			26	T15N	R10W
A MC 317337	LAW 218	2408	319			26	T15N	R10W
A MC 317338	LAW 219	2408	321			26	T15N	R10W
A MC 317339	LAW 220	2408	323			35	T15N	R10W
A MC 317340	LAW 221	2408	325			35	T15N	R10W
A MC 317341	LAW 222	2408	327			35	T15N	R10W
A MC 317342	LAW 223	2408	329			35	T15N	R10W
A MC 317343	LAW 224	2408	331			35	T15N	R10W
A MC 317344	LAW 225	2408	333			35	T15N	R10W
A MC 317345	LAW 226	2408	335			35	T15N	R10W
A MC 317346	LAW 227	2408	337			35	T15N	R10W
A MC 317347	LAW 228	2408	339			26	T15N	R10W
A MC 317348	LAW 229	2408	341			26	T15N	R10W
A MC 317349	LAW 230	2408	343			26	T15N	R10W
A MC 317350	LAW 231	2408	345			26	T15N	R10W
A MC 317351	LAW 232	2408	347			26	T15N	R10W
A MC 317352	LAW 233	2408	349			35	T15N	R10W
A MC 317353	LAW 234	2408	351			35	T15N	R10W
A MC 317354	LAW 235	2408	353			35	T15N	R10W
A MC 317355	LAW 236	2408	355			35	T15N	R10W
A MC 317356	LAW 237	2408	357			35	T15N	R10W
A MC 317357	LAW 238	2408	359			35	T15N	R10W
A MC 317358	LAW 239	2408	361			35	T15N	R10W
A MC 317359	LAW 240	2408	363			35	T15N	R10W
A MC 31840	RS 129	1185	243				T15N	R10W
A MC 31841	RS 130	1185	245			34	T15N	R10W
A MC 31842	RS 131	1185	247			34	T15N	R10W
A MC 31843	RS 132	1185	249			34	T15N	R10W
A MC 31844	RS 133	1185	251			34	T15N	R10W
A MC 31845	RS 134	1185	253			34	T15N	R10W
A MC 31846	RS 135	1185	255			34	T15N	R10W
A MC 31847	RS 136	1185	257			34	T15N	R10W

ENTERED IN COMPUTER

RE 9/27/2002

EXHIBIT A

Unpatented mining claims and mill sites located in the Eureka Mining District, Yavapai County, Arizona.
 Project: Bagdad Mine and Bruce Mine

RECEIVED
 STATE OFFICE
 2002 AUG 12 P 3:36

BLM SERIAL #	Claim Name	Original Recording		Amended Recording		Map Location Reference		
		Book	Page	Book	Page	Sec	Twshp	Rnge
A MC 31856	RS 145	1185	275			34	T15N	R10W
A MC 31857	RS 146	1185	277			34	T15N	R10W
A MC 31858	RS 147	1185	279			34	T15N	R10W
A MC 31859	RS 148	1185	281			34	T15N	R10W
A MC 31860	RS 149	1185	283			34	T15N	R10W
A MC 31861	RS 150	1185	285			34	T15N	R10W
A MC 31862	RS 151	1185	287			34	T15N	R10W
A MC 31863	RS 152	1185	289			34	T15N	R10W
A MC 31872	RS 165	1185	307			34	T15N	R10W
A MC 31873	RS 166	1185	309			34	T15N	R10W
A MC 31874	RS 167	1185	311			34	T15N	R10W
A MC 31875	RS 168	1185	313			34	T15N	R10W
A MC 31884	RS 181	1185	331			34	T15N	R10W
A MC 31885	RS 182	1185	333			34	T15N	R10W
A MC 31886	RS 183	1185	335			34	T15N	R10W
A MC 31887	RS 184	1185	337			34	T15N	R10W
A MC 31896	RS 197	1185	355			34	T15N	R10W
A MC 31897	RS 198	1185	357			34	T15N	R10W
A MC 31898	RS 199	1185	359			34	T15N	R10W
A MC 31899	RS 200	1185	361			34	T15N	R10W
A MC 31900	RS 213	1185	363			34	T15N	R10W
A MC 31901	RS 214	1185	365			34	T15N	R10W
A MC 31902	RS 215	1185	367			34	T15N	R10W
A MC 31903	RS 216	1185	369			34	T15N	R10W
A MC 322631	JWH 80	2494	611			7	T14N	R9W
A MC 322632	JWH 81	2494	613			7	T14N	R9W
A MC 322633	JWH 82	2494	615			7	T14N	R9W
A MC 322634	JWH 83	2494	617			7	T14N	R9W
A MC 38690	DEER NO. 3	580	730			12	T14N	R10W
A MC 38691	DEER NO. 4	580	731			12	T14N	R10W
A MC 38692	DEER NO. 5	580	732			12	T14N	R10W
A MC 38693	DEER NO. 6	580	733			12	T14N	R10W
A MC 38694	DEER NO. 7A	1202	282			12	T14N	R10W
A MC 38695	DEER NO. 8A	1202	284			12	T14N	R10W
A MC 38696	DEER NO. 9	580	881			12	T14N	R10W
A MC 38708	DEER #21	669	962			12	T14N	R10W
A MC 38709	DEER # 22	669	963			12	T14N	R10W
A MC 38710	DEER # 23	669	964			12	T14N	R10W
A MC 38711	DEER # 24	669	965			12	T14N	R10W
A MC 38712	DEER # 25	669	966			12	T14N	R10W
A MC 38713	DEER # 26	669	967			12	T14N	R10W
A MC 38714	DEER#27	669	968			12	T14N	R10W
A MC 38715	DEER # 28	669	969			13	T14N	R10W
A MC 38716	DEER # 29	669	970			13	T14N	R10W
A MC 38717	DEER # 30	669	971			12	T14N	R10W
A MC 38718	DEER # 31	669	972			12	T14N	R10W
A MC 38719	DEER # 32	669	973			12	T14N	R10W

ENTERED IN COMPUTER
 RE 9/27/2002

EXHIBIT A

Unpatented mining claims and mill sites located in the Eureka Mining District, Yavapai County, Arizona.
 Project: Bagdad Mine and Bruce Mine

RECEIVED
 STATE OFFICE
 2002 AUG 12 P 3:36

BLM SERIAL #	Claim Name	Original Recording		Amended Recording		Map Location Reference		
		Book	Page	Book	Page	Sec	Twshp	Rnge
A MC 38720	DEER # 33	669	974			12	T14N	R10W
A MC 38721	DEER # 34	669	975			13	T14N	R10W
A MC 38722	DEER # 35	669	976			13	T14N	R10W
A MC 38723	DEER # 36	669	977			13	T14N	R10W
A MC 38724	DEER # 37	669	978			13	T14N	R10W
A MC 38725	DEER # 38	669	979			12	T14N	R10W
A MC 38726	DEER # 39	669	980			12	T14N	R10W
A MC 38727	DEER # 40	669	981			12	T14N	R10W
A MC 38728	DEER # 41	669	982			12	T14N	R10W
A MC 38729	DEER # 42	669	983			13	T14N	R10W
A MC 38730	DEER # 43	669	984			13	T14N	R10W
A MC 38731	DEER # 44	669	985			13	T14N	R10W
A MC 38732	DEER # 45	669	986			13	T14N	R10W
A MC 38733	DEER # 46	669	987			13	T14N	R10W
A MC 38734	DEER # 47	669	988			13	T14N	R10W
A MC 38735	DEER # 48	669	989			11	T14N	R10W
A MC 38736	DEER # 49	669	990			11	T14N	R10W
A MC 38737	DEER # 50	669	991			14	T14N	R10W
A MC 38738	DEER # 51	669	992			14	T14N	R10W
A MC 38739	DEER # 52	669	993			14	T14N	R10W
A MC 38740	DEER # 53 (RELOCATION)	695	390			13	T14N	R10W
A MC 38741	DEER # 54	669	995			14	T14N	R10W
A MC 38742	DEER # 55	669	996			14	T14N	R10W
A MC 38743	DEER # 56	669	997			14	T14N	R10W
A MC 38744	DEER # 57	669	998			14	T14N	R10W
A MC 38745	DEER # 58	669	999			14	T14N	R10W
A MC 38746	DEER # 59	670	001			14	T14N	R10W
A MC 38747	DEER # 60 (RELOCATION)	695	391			14	T14N	R10W
A MC 38748	DEER # 61	670	003			14	T14N	R10W
A MC 38749	DEER #62	670	004			14	T14N	R10W
A MC 38750	DEER # 63	670	005			14	T14N	R10W
A MC 38751	DEER # 64	670	006			14	T14N	R10W
A MC 38767	DEER #81	938	474			12	T14N	R10W
A MC 38768	DEER #82	938	475			12	T14N	R10W
A MC 38769	DEER #83	938	476			12	T14N	R10W
A MC 38770	DEER #84	938	477			12	T14N	R10W
A MC 61004	BONANZA	156	243	1385	655	7	T14N	R9W
A MC 61005	POLARIS	156	247	1385	653	8	T14N	R9W
A MC 62882	KEYNOTE	108	189			20	T14N	R9W
A MC 62883	MOON ANCHOR	076	374			19	T14N	R9W
A MC 62884	BIRD EYE	076	375			20	T14N	R9W
						19	T14N	R9W
46 A MC 62885	LONGVIEW	050	191	071	025	30	T14N	R9W
A MC 62886	NINO	017	007					
A MC 62887	QUEEN EXTENSION #1	004	538				T14N	R9W
A MC 62888	BRUCE #1	608	348			19	T14N	R9W
A MC 62889	BRUCE #3	608	350			19	T14N	R9W

ENTERED IN COMPUTER
 R2 9/27/2002

RECEIVED
EXHIBIT A STATE OFFICE

Unpatented mining claims and mill sites located in the Eureka Mining District, Yavapai County, Arizona.

Project: Bagdad Mine and Bruce Mine

2002 AUG 12 P 3:36

BLM SERIAL #	Claim Name	Original Recording		Amended Recording		Map Location Reference		
		Book	Page	Book	Page	Sec	Twshp	Rnge
A MC 62890	R & R #2	608	345			18	T14N	R9W
A MC 62891	JOS #5	576	129			19	T14N	R9W
A MC 62892	JOS #6	576	130			19	T14N	R9W
A MC 62893	CYPRUS NO 1	005	483	025	589	20	T14N	R9W
A MC 62894	CYPRUS NO 2	005	484	025	590	20	T14N	R9W
A MC 62895	CYPRUS NO 3	005	485	025	591	20	T14N	R9W
A MC 62896	CYPRUS NO. 4	013	022	049	525	20	T14N	R9W
A MC 62897	CYPRUS NO. 5	013	023	049	526	17	T14N	R9W
A MC 62898	CYPRUS NO 6	013	024	049	527	20	T14N	R9W
A MC 62899	CYPRUS #7	049	528			19	T14N	R9W
A MC 62900	CYPRUS #8	049	529			19	T14N	R9W
A MC 62901	CYPRUS #9	049	530			19	T14N	R9W
A MC 62902	CYPRUS #10	049	531			19	T14N	R9W
A MC 62903	CYPRUS #11	049	532			19	T14N	R9W
A MC 62904	CYPRUS #12	049	533			19	T14N	R9W
A MC 62905	CYPRUS #13	049	534			19	T14N	R9W
A MC 62906	CYPRUS # 14	071	024			20	T14N	R9W
A MC 62907	CYPRUS #15	162	190			18	T14N	R9W
A MC 62908	L. & W.	015	227			19	T14N	R9W
A MC 62909	L. & W. NO.3	015	230			19	T14N	R9W
A MC 62910	L. & W. NO. 4	015	231			19	T14N	R9W
A MC 62911	L. & W. NO. 5	015	232			19	T14N	R9W
A MC 62912	BETA NO. 1	013	546			19	T14N	R9W
A MC 62913	BETA NO. 2	013	547	025	588	19	T14N	R9W
A MC 62914	BETA NO. 3	013	548			19	T14N	R9W
A MC 62915	PLYMOUTH	131	046			17	T14N	R9W
A MC 62916	PLYMOUTH EXTENSION	156	246			20	T14N	R9W
A MC 62917	VALENCIA	156	248			17	T14N	R9W
A MC 63176	OCTAROON	144	367			14	T14N	R10W
A MC 63177	OCTAROON NO. 1	144	368			14	T14N	R10W
A MC 63178	RED MT. COPPER NO 1	358	215			14	T14N	R10W
A MC 63179	RED MT. COPPER NO 2	358	216			14	T14N	R10W
A MC 63180	RED MT. COPPER NO 3	358	217			14	T14N	R10W
A MC 63181	RED MT. COPPER NO 4	358	218			14	T14N	R10W
A MC 63182	RED MT. COPPER NO 5	358	219			14	T14N	R10W
A MC 63183	RED MT. COPPER NO 6	358	220			14	T14N	R10W
A MC 63184	RED MT. COPPER NO 7	358	221			14	T14N	R10W
A MC 63185	RED MT. COPPER NO 8	358	222			14	T14N	R10W
A MC 63186	RED MT. COPPER NO 9	358	223			23	T14N	R10W
A MC 63187	COPPER-RIDGE NO 1	358	206			15	T14N	R10W
A MC 63188	COPPER-RIDGE NO 2	358	207			15	T14N	R10W
A MC 63189	COPPER-RIDGE NO 3	358	208			15	T14N	R10W
A MC 63190	COPPER RIDGE NO 4	358	209			14	T14N	R10W
A MC 63191	COPPER RIDGE NO 5	358	210			15	T14N	R10W
A MC 63192	COPPER RIDGE NO 6	358	211			22	T14N	R10W
A MC 63193	COPPER RIDGE NO 7	358	212			22	T14N	R10W
A MC 63194	COPPER RIDGE NO 8	358	213			22	T14N	R10W

ENTERED IN COMPUTER

RE 9/27/2002

EXHIBIT ARECEIVED
BLM STATE OFFICE

Unpatented mining claims and mill sites located in the Eureka Mining District, Yavapai County, Arizona.

Project: Bagdad Mine and Bruce Mine

2002 AUG 12 P 3:37

BLM SERIAL #	Claim Name	Original Recording		Amended Recording		Map Location Reference		
		Book	Page	Book	Page	Sec	Twshp	Rnge
A MC 63195	COPPER RIDGE NO 9	358	214			22	T14N	R10W
A MC 63196	ISO #1	563	346			14	T14N	R10W
A MC 63197	ISO #2	563	347			15	T14N	R10W
A MC 63198	ISO #3	563	348			15	T14N	R10W
A MC 63199	ISO #4	563	349			15	T14N	R10W
A MC 63200	ISO #5	563	350			15	T14N	R10W
A MC 63201	ISO #6	563	351			15	T14N	R10W
A MC 63202	ISO #7	563	352			23	T14N	R10W
A MC 63203	ISO #8	563	353			23	T14N	R10W
A MC 63204	ISO #9	563	354			23	T14N	R10W
A MC 63205	ISO #10	563	355			22	T14N	R10W
A MC 63206	ISO #11	563	356			22	T14N	R10W
A MC 63207	ISO #12	563	357			22	T14N	R10W
A MC 63208	ISO #13	563	358			15	T14N	R10W
A MC 63209	ISO #14	563	359			22	T14N	R10W
A MC 63210	ISO #15	568	502			15	T14N	R10W
A MC 63211	ISO #16	568	503			15	T14N	R10W
A MC 63216	OTO 3	1237	073			9	T14N	R9W
A MC 63217	RJ 16A	1237	075			9	T14N	R9W
A MC 63222	DAKOTA #25	445	270			9	T14N	R9W
A MC 63223	DAKOTA #26	445	271			9	T14N	R9W
A MC 63224	JLM 7	1230	879			8	T14N	R9W
A MC 63225	JLM 8	1230	881			8	T14N	R9W
A MC 63226	JLM 9	1230	883			8	T14N	R9W
A MC 63227	JLM 10	1230	885			8	T14N	R9W
A MC 63228	JLM 11	1230	887			8	T14N	R9W
A MC 63229	JLM 12	1230	889			8	T14N	R9W
A MC 63232	JLM 15	1230	895			8	T14N	R9W
A MC 63233	JLM 16	1230	897			8	T14N	R9W
A MC 63234	JLM 17	1230	899			8	T14N	R9W
A MC 63235	JLM 18	1230	901			8	T14N	R9W
A MC 63236	CY-1 (AMENDED)	905	225	1230	903	8	T14N	R9W
A MC 63237	CY-2 (AMENDED)	905	225	1230	905	8	T14N	R9W
A MC 63238	CY-28	1230	911			8	T14N	R9W
A MC 63239	CY-27	1230	909			8	T14N	R9W
A MC 63240	CY-26	1230	907			8	T14N	R9W
A MC 63241	RJ 25 (AMENDED)	1230	913			8	T14N	R9W
A MC 63245	GEO # 93	554	915			8	T14N	R9W
A MC 63246	GEO. # 94	554	916			8	T14N	R9W
A MC 63248	DAKOTA #23	445	268			8	T14N	R9W
A MC 63249	CY-6	905	236			8	T14N	R9W
A MC 63250	CY-7	905	231			8	T14N	R9W
A MC 63251	CY-8	905	232			8	T14N	R9W
A MC 63252	CY-9	905	233			8	T14N	R9W
A MC 63253	CY-10	905	234			8	T14N	R9W
A MC 63254	CY-11	905	235			8	T14N	R9W
A MC 63255	CY-12	905	236			8	T14N	R9W

ENTERED IN COMPUTER
RE 9/27/2002

EXHIBIT-ARECEIVED
LAND MANAGEMENT OFFICEUnpatented mining claims and mill sites located in the Eureka Mining District, Yavapai County, Arizona.
Project: Bagdad Mine and Bruce Mine

2002 AUG 12 P 3:37

BLM SERIAL #	Claim Name	Original Recording		Amended Recording		Map Location Reference		
		Book	Page	Book	Page	Sec	Twshp	Rnge
A MC 79981	R & R #1	608	344			19	T14N	R9W
A MC 79982	R & R #3	608	346			18	T14N	R9W
A MC 79983	R & R #4	608	347			19	T14N	R9W
A MC 79984	BRUCE #2	608	349			19	T14N	R9W
A MC 79985	JOS #1	576	125			19	T14N	R9W
A MC 79986	JOS #2	576	126			19	T14N	R9W
A MC 79987	JOS #3	576	127	761	181	19	T14N	R9W
A MC 79988	JOS #4	576	128			19	T14N	R9W
A MC 79989	COMBINE NO. 2	511	463			18	T14N	R9W
A MC 79990	L. & W. NO. 1	015	228			19	T14N	R9W
A MC 79991	L. & W. NO. 2	015	229			19	T14N	R9W
A MC 79992	L. & W. NO. 6	015	233			19	T14N	R9W
A MC 79993	L. & W. FRACTION	015	226	761	182	19	T14N	R9W
A MC 79994	POSSIBILITIES NO. 1	015	225			19	T14N	R9W

Total Number of Claims : 577 ✓

ENTERED IN COMPUTER
RE 9/27/2002

United States Department of the Interior
Bureau of Land Management
 BUSINESS & SUPPORT SVCS DIV
 222 N CENTRAL AVE
 PHOENIX, AZ 85004 -2203
 Phone: (602) 417-9200

Receipt	
No:	538509

Transaction #: 562976
Date of Transaction: 08/12/2002

CUSTOMER:	PHELPS DODGE CORP ONE N CENTRAL AVE 17TH FLOOR PHOENIX, AZ 85004
------------------	---

LINE #	QTY	DESCRIPTION	REMARKS	UNIT PRICE	TOTAL
1	1.00	LOCATABLE MINERALS / MINING CLAIMS-NOT NEW-UNADJUD, ONE AUTH NO. ONLY / MINING CLAIM MONEY RECEIVED (455) CASES: AMC131683/\$57700.00		- n/a -	57700.00
TOTAL:					\$57,700.00

PAYMENT INFORMATION			
1	AMOUNT:	\$57,700.00	POSTMARKED: N/A
	TYPE:	CHECK	RECEIVED: 08/12/2002
	CHECK NO:	57700	
	NAME:	PHELPS DODGE CORP ONE N CENTRAL AVE 17TH FLOOR PHOENIX AZ 85004	

REMARKS

This receipt was generated by the automated BLM Collections and Billing System and is a paper representation of a portion of the official electronic record contained therein.

Receipt No. 347784

Trans No. 365850

LEAD FILE #'S Amc 19355; Amc 31840;

Amc 38688; Amc 61004; Amc 62882;

Amc 63137; Amc 79981; Amc 131683;

Amc 159967; Amc 305766; Amc 308466; Amc 317120;

Amc 322631

AMC Number	Code	Amount
19371	482	100 ⁰⁰
19374 - 19375		200 ⁰⁰
31840 - 31847		800 ⁰⁰
31856 - 31863		800 ⁰⁰
31872 - 31875		400 ⁰⁰
31884 - 31887		400 ⁰⁰
31896 - 31903		800 ⁰⁰
38690 - 38696		700 ⁰⁰
38708 - 38751		4400 ⁰⁰
38767 - 38770		400 ⁰⁰
61004 - 61005		200 ⁰⁰
62882 - 62917		3600 ⁰⁰
63176 - 63211		3600 ⁰⁰
63216 - 63217		200 ⁰⁰
63222 - 63229		800 ⁰⁰
63232 - 63241 63241	482	1000 ⁰⁰
TOTAL:		\$18400 ⁰⁰

AMC Number	Code	Amount
63245 - 63246	482	200 ⁰⁰
63248 - 63255		800 ⁰⁰
79981 - 79994		1400 ⁰⁰
131683		100 ⁰⁰
159967 - 159968		200 ⁰⁰
305766 - 305819		5400 ⁰⁰
308466 - 308549		8400 ⁰⁰
317120 - 317263		14400 ⁰⁰
317268 - 317271		400 ⁰⁰
317276 - 317279		400 ⁰⁰
317284 - 317287		400 ⁰⁰
317292 - 317359		6800 ⁰⁰
322631 - 322634	482	400 ⁰⁰
TOTAL:		\$39300 ⁰⁰

Date of Doc 8/1/2001

Date of Rec't 8/1/2001

Amount Rec'd \$57700.00

Amount Earned \$57700.00

Date Entered: 8/6/2001 RWE

Date Verified: 9/14/01 K.N.

Sent to Accts: 9/17/01 K.N.

Date Earned: _____

- 480 POL
- 481 NOI
- 482 MAINT
- 396 TRANS
- 635 AMEND

NOTES:

United States Department of the Interior
Bureau of Land Management
 BUSINESS & SUPPORT SVCS DIV
 222 N CENTRAL AVE
 PHOENIX, AZ 85004 -2203
 Phone: (602) 417-9200

Receipt	
No:	347784

Transaction #: 365850
Date of Transaction: 08/01/2001

CUSTOMER: PHELPS DODGE
 2600 N CENTRAL AVE
 PHOENIX, AZ 85004



LINE #	QTY	COMMODITY / SUBJECT / ACTION / PRODUCT	REMARKS	UNIT PRICE	TOTAL
1	1.00	LOCATABLE MINERALS / MINING CLAIMS-NOT NEW-UNADJUD, ONE AUTH NO. ONLY / MINING CLAIM MONEY RECEIVED (455)	MAIN 2002 (577)	- n/a -	\$57,700.00
TOTAL:					\$57,700.00

PAYMENT INFORMATION			
1	AMOUNT:	\$57,700.00	POSTMARKED: N/A
	TYPE:	CHECK	RECEIVED: 08/01/2001
	CHECK NO:	0019799	
	NAME:	PHELPS DODGE 2600 N CENTRAL AVE PHOENIX AZ 85004	

REMARKS

CASE SERIAL NUMBER INFORMATION		
TRNS #	LINE #	CASES
365850	1	AMC131683/\$57700.00

This receipt was generated by the automated BLM Collections and Billings System and is a paper representation of a portion of the official electronic record contained therein.



2600 N. Central Avenue, Phoenix, AZ 85004-3014 • (602) 234-8100

July 18, 2001

Bureau of Land Management
Department of the Interior
222 North Central Avenue
Phoenix, Arizona 85004-2203

Re: 2001/2002 Maintenance Fees for Unpatented Mining Claims
Phelps Dodge Bagdad, Inc., formerly known as Cyprus Bagdad Copper
Corporation

Dear Sir or Madam:

Enclosed is our notice to retain and maintain the 577 unpatented lode claims and/or mill sites listed on Exhibit A. Also, enclosed is our check for \$57,700.00 as payment of the annual maintenance fees for these claims.

Please return the date-stamped original of the notice and Exhibit A along with a receipt of payment to the following address:

Phelps Dodge Corporation
Attn: Jan Leavell
2600 N. Central Ave., Suite 110
Phoenix, AZ 85004-3014

If you have any questions, please do not hesitate to contact me at 602-234-8152.

Sincerely,

Janice Leavell
Senior Resource Specialist
Environment, Land & Water

Enclosures

BAG-900-0001-0000

PHOENIX, ARIZONA

2001 AUG - 1 A 11: 38

RECEIVED
BLM, AZ STATE OFFICE

577

EXHIBIT A

Unpatented mining claims and mill sites located in the Eureka Mining District, Yavapai County, Arizona.
Project: Bagdad Mine and Bruce Mine

BLM SERIAL #	Claim Name	Original Recording		Amended Recording		Map Location Reference		
		Book	Page	Book	Page	Sec	Twshp	Rnge
A MC 305807	BEV 42	2265	359			9	T14N	R9W
A MC 305808	BEV 43	2265	361			9	T14N	R9W
A MC 305809	BEV 44	2265	363			9	T14N	R9W
A MC 305810	BEV 45	2265	365			9	T14N	R9W
A MC 305811	BEV 46	2265	367			9	T14N	R9W
A MC 305812	BEV 47	2265	369			9	T14N	R9W
A MC 305813	BEV 48	2265	371			9	T14N	R9W
A MC 305814	BEV 49	2265	373			9	T14N	R9W
A MC 305815	BEV 50	2265	375			9	T14N	R9W
A MC 305816	BEV 51	2265	377			9	T14N	R9W
A MC 305817	BEV 52	2265	379			9	T14N	R9W
A MC 305818	BEV 53	2265	381			9	T14N	R9W
A MC 305819	BEV 54	2265	383			9	T14N	R9W
A MC 308466	FSM #1	2297	161			20	T14N	R9W
A MC 308467	FSM #2	2297	163			20	T14N	R9W
A MC 308468	FSM #3	2297	165			20	T14N	R9W
A MC 308469	FSM #4	2297	167			20	T14N	R9W
A MC 308470	FSM #5	2297	169			20	T14N	R9W
A MC 308471	FSM #6	2297	171			20	T14N	R9W
A MC 308472	FSM #7	2297	173			20	T14N	R9W
A MC 308473	JWH #1	2297	105			7	T14N	R9W
A MC 308474	JWH #2	2297	107			7	T14N	R9W
A MC 308475	JWH #3	2297	109			7	T14N	R9W
A MC 308476	JWH #4	2297	111			7	T14N	R9W
A MC 308477	JWH #5	2297	113			7	T14N	R9W
A MC 308478	JWH #6	2297	115			7	T14N	R9W
A MC 308479	JWH #7	2297	117			7	T14N	R9W
A MC 308480	JWH #8	2297	119			7	T14N	R9W
A MC 308481	JWH #9	2297	121			7	T14N	R9W
A MC 308482	JWH #10	2297	123			7	T14N	R9W
A MC 308483	JWH #11	2297	125			7	T14N	R9W
A MC 308484	JWH #12	2297	127			7	T14N	R9W
A MC 308485	JWH #13	2297	129			7	T14N	R9W
A MC 308486	JWH #14	2297	131			7	T14N	R9W
A MC 308487	JWH #15	2297	133			7	T14N	R9W
A MC 308488	JWH #16	2297	135			7	T14N	R9W
A MC 308489	JWH #17	2297	137			7	T14N	R9W
A MC 308490	JWH #18	2297	139			7	T14N	R9W
A MC 308491	JWH #19	2297	141			7	T14N	R9W
A MC 308492	JWH #20	2297	143			7	T14N	R9W
A MC 308493	JWH #21	2297	145			18	T14N	R9W
A MC 308494	JWH #22	2297	147			18	T14N	R9W
A MC 308495	JWH #23	2297	149			18	T14N	R9W
A MC 308496	JWH #24	2297	151			18	T14N	R9W
A MC 308497	JWH #25	2297	153			18	T14N	R9W
A MC 308498	JWH #26	2297	155			18	T14N	R9W
A MC 308499	JWH #27	2297	157			18	T14N	R9W

PHOENIX, ARIZONA

2001 AUG - 1 A 11: 38

RECEIVED BLM, AZ STATE OFFICE

47

EXHIBIT A

Unpatented mining claims and mill sites located in the Eureka Mining District, Yavapai County, Arizona.
Project: Bagdad Mine and Bruce Mine

BLM SERIAL #	Claim Name	Original Recording		Amended Recording		Map Location Reference		
		Book	Page	Book	Page	Sec	Twshp	Rnge
A MC 308500	JWH #28	2297	159			18	T14N	R9W
A MC 308501	JWH #29	2298	320			13	T14N	R10W
A MC 308502	JWH #30	2298	322			13	T14N	R10W
A MC 308503	JWH #31	2298	324			18	T14N	R9W
A MC 308504	JWH #32	2298	326			18	T14N	R9W
A MC 308505	JWH #33	2298	328			18	T14N	R9W
A MC 308506	JWH #34	2298	330			18	T14N	R9W
A MC 308507	JWH #35	2298	332			18	T14N	R9W
A MC 308508	JWH #36	2298	334			18	T14N	R9W
A MC 308509	JWH #37	2298	336			18	T14N	R9W
A MC 308510	JWH #38	2298	338			13	T14N	R10W
A MC 308511	JWH #39	2298	340			13	T14N	R10W
A MC 308512	JWH #40	2298	342			13	T14N	R10W
A MC 308513	JWH #41	2298	344			18	T14N	R9W
A MC 308514	JWH #42	2298	346			18	T14N	R9W
A MC 308515	JWH #43	2298	348			18	T14N	R9W
A MC 308516	JWH #44	2298	350			18	T14N	R9W
A MC 308517	JWH #45	2298	352			18	T14N	R9W
A MC 308518	JWH #46	2298	354			18	T14N	R9W
A MC 308519	JWH #47	2298	356			18	T14N	R9W
A MC 308520	JWH #48	2298	358			18	T14N	R9W
A MC 308521	JWH #49	2298	360			13	T14N	R10W
A MC 308522	JWH #50	2298	362			13	T14N	R10W
A MC 308523	JWH #51	2298	364			18	T14N	R9W
A MC 308524	JWH #52	2298	366			18	T14N	R9W
A MC 308525	JWH #53	2298	368			18	T14N	R9W
A MC 308526	JWH #54	2298	370			18	T14N	R9W
A MC 308527	JWH #55	2298	372			18	T14N	R9W
A MC 308528	JWH #56	2298	374			18	T14N	R9W
A MC 308529	JWH #57	2298	376			18	T14N	R9W
A MC 308530	JWH #58	2298	378			18	T14N	R9W
A MC 308531	JWH #59	2298	380			18	T14N	R9W
A MC 308532	JWH #60	2298	382			19	T14N	R9W
A MC 308533	JWH #61	2298	384			19	T14N	R9W
A MC 308534	JWH #62	2298	386			19	T14N	R9W
A MC 308535	JWH #63	2298	388			19	T14N	R9W
A MC 308536	JWH #64	2298	390			19	T14N	R9W
A MC 308537	JWH #65	2298	392			19	T14N	R9W
A MC 308538	JWH #66	2298	394			19	T14N	R9W
A MC 308539	JWH #67	2298	396			19	T14N	R9W
A MC 308540	JWH #68	2298	398			19	T14N	R9W
A MC 308541	JWH #69	2298	400			24	T14N	R10W
A MC 308542	JWH #70	2298	402			24	T14N	R10W
A MC 308543	JWH #71	2298	404			24	T14N	R10W
A MC 308544	JWH #72	2298	406			24	T14N	R10W
A MC 308545	JWH #73	2298	408			24	T14N	R10W
A MC 308546	JWH #74	2298	410			24	T14N	R10W

PHOENIX, ARIZONA

2001 AUG - 1 A 11:38

RECEIVED
BLM AZ STATE OFFICE47
KC

EXHIBIT A

Unpatented mining claims and mill sites located in the Eureka Mining District, Yavapai County, Arizona.
Project: Bagdad Mine and Bruce Mine

BLM SERIAL #	Claim Name	Original Recording		Amended Recording		Map Location Reference		
		Book	Page	Book	Page	Sec	Twshp	Rnge
A MC 308547	JWH #75	2298	412			24	T14N	R10W
A MC 308548	JWH #76	2298	414			24	T14N	R10W
A MC 308549	JWH #77	2298	416			24	T14N	R10W
A MC 317120	LAW 1	2407	887			28	T15N	R10W
A MC 317121	LAW 2	2407	889			28	T15N	R10W
A MC 317122	LAW 3	2407	891			28	T15N	R10W
A MC 317123	LAW 4	2407	893			28	T15N	R10W
A MC 317124	LAW 5	2407	895			33	T15N	R10W
A MC 317125	LAW 6	2407	897			33	T15N	R10W
A MC 317126	LAW 7	2407	899			33	T15N	R10W
A MC 317127	LAW 8	2407	901			33	T15N	R10W
A MC 317128	LAW 9	2407	903			33	T15N	R10W
A MC 317129	LAW 10	2407	905			33	T15N	R10W
A MC 317130	LAW 11	2407	907			33	T15N	R10W
A MC 317131	LAW 12	2407	909			33	T15N	R10W
A MC 317132	LAW 13	2407	911			28	T15N	R10W
A MC 317133	LAW 14	2407	913			28	T15N	R10W
A MC 317134	LAW 15	2407	915			28	T15N	R10W
A MC 317135	LAW 16	2407	917			28	T15N	R10W
A MC 317136	LAW 17	2407	919			33	T15N	R10W
A MC 317137	LAW 18	2407	921			33	T15N	R10W
A MC 317138	LAW 19	2407	923			33	T15N	R10W
A MC 317139	LAW 20	2407	925			33	T15N	R10W
A MC 317140	LAW 21	2407	927			33	T15N	R10W
A MC 317141	LAW 22	2407	929			33	T15N	R10W
A MC 317142	LAW 23	2407	931			33	T15N	R10W
A MC 317143	LAW 24	2407	933			33	T15N	R10W
A MC 317144	LAW 25	2407	934			28	T15N	R10W
A MC 317145	LAW 26	2407	936			28	T15N	R10W
A MC 317146	LAW 27	2407	938			28	T15N	R10W
A MC 317147	LAW 28	2407	940			28	T15N	R10W
A MC 317148	LAW 29	2407	942			28	T15N	R10W
A MC 317149	LAW 30	2407	943			28	T15N	R10W
A MC 317150	LAW 31	2407	945			28	T15N	R10W
A MC 317151	LAW 32	2407	947			28	T15N	R10W
A MC 317152	LAW 33	2407	949			33	T15N	R10W
A MC 317153	LAW 34	2407	951			33	T15N	R10W
A MC 317154	LAW 35	2407	953			33	T15N	R10W
A MC 317155	LAW 36	2407	955			33	T15N	R10W
A MC 317156	LAW 37	2407	957			33	T15N	R10W
A MC 317157	LAW 38	2407	959			33	T15N	R10W
A MC 317158	LAW 39	2407	961			33	T15N	R10W
A MC 317159	LAW 40	2407	963			33	T15N	R10W
A MC 317160	LAW 41	2407	965			28	T15N	R10W
A MC 317161	LAW 42	2407	967			28	T15N	R10W
A MC 317162	LAW 43	2407	969			28	T15N	R10W
A MC 317163	LAW 44	2407	971			28	T15N	R10W

PHOENIX, ARIZONA

2001 AUG - 1 11:38

RECEIVED BLM AZ STATE OFFICE

47
cc

EXHIBIT A

Unpatented mining claims and mill sites located in the Eureka Mining District, Yavapai County, Arizona.
Project: Bagdad Mine and Bruce Mine

BLM SERIAL #	Claim Name	Original Recording		Amended Recording		Map Location Reference		
		Book	Page	Book	Page	Sec	Twshp	Rnge
A MC 317164	LAW 45	2407	973			28	T15N	R10W
A MC 317165	LAW 46	2407	975			28	T15N	R10W
A MC 317166	LAW 47	2407	977			28	T15N	R10W
A MC 317167	LAW 48	2407	979			28	T15N	R10W
A MC 317168	LAW 49	2407	981			33	T15N	R10W
A MC 317169	LAW 50	2407	983			33	T15N	R10W
A MC 317170	LAW 51	2407	985			33	T15N	R10W
A MC 317171	LAW 52	2407	987			33	T15N	R10W
A MC 317172	LAW 53	2407	989			33	T15N	R10W
A MC 317173	LAW 54	2407	991			33	T15N	R10W
A MC 317174	LAW 55	2407	993			33	T15N	R10W
A MC 317175	LAW 56	2407	995			33	T15N	R10W
A MC 317176	LAW 57	2407	997			28	T15N	R10W
A MC 317177	LAW 58	2407	999			28	T15N	R10W
A MC 317178	LAW 59	2408	1			28	T15N	R10W
A MC 317179	LAW 60	2408	3			28	T15N	R10W
A MC 317180	LAW 61	2408	5			28	T15N	R10W
A MC 317181	LAW 62	2408	7			28	T15N	R10W
A MC 317182	LAW 63	2408	9			28	T15N	R10W
A MC 317183	LAW 64	2408	11			28	T15N	R10W
A MC 317184	LAW 65	2408	13			33	T15N	R10W
A MC 317185	LAW 66	2408	15			33	T15N	R10W
A MC 317186	LAW 67	2408	17			33	T15N	R10W
A MC 317187	LAW 68	2408	19			33	T15N	R10W
A MC 317188	LAW 69	2408	21			33	T15N	R10W
A MC 317189	LAW 70	2408	23			33	T15N	R10W
A MC 317190	LAW 71	2408	25			33	T15N	R10W
A MC 317191	LAW 72	2408	27			33	T15N	R10W
A MC 317192	LAW 73	2408	29			28	T15N	R10W
A MC 317193	LAW 74	2408	31			28	T15N	R10W
A MC 317194	LAW 75	2408	33			28	T15N	R10W
A MC 317195	LAW 76	2408	35			28	T15N	R10W
A MC 317196	LAW 77	2408	37			28	T15N	R10W
A MC 317197	LAW 78	2408	39			28	T15N	R10W
A MC 317198	LAW 79	2408	41			28	T15N	R10W
A MC 317199	LAW 80	2408	43			28	T15N	R10W
A MC 317200	LAW 81	2408	45			33	T15N	R10W
A MC 317201	LAW 82	2408	47			33	T15N	R10W
A MC 317202	LAW 83	2408	49			33	T15N	R10W
A MC 317203	LAW 84	2408	51			33	T15N	R10W
A MC 317204	LAW 85	2408	53			33	T15N	R10W
A MC 317205	LAW 86	2408	55			33	T15N	R10W
A MC 317206	LAW 87	2408	57			33	T15N	R10W
A MC 317207	LAW 88	2408	59			33	T15N	R10W
A MC 317208	LAW 89	2408	61			28	T15N	R10W
A MC 317209	LAW 90	2408	63			28	T15N	R10W
A MC 317210	LAW 91	2408	65			28	T15N	R10W

PHOENIX, ARIZONA

2001 AUG -1 A 11:38

RECEIVED
BLM, AZ STATE OFFICE

EXHIBIT A

Unpatented mining claims and mill sites located in the Eureka Mining District, Yavapai County, Arizona.
 Project: Bagdad Mine and Bruce Mine

BLM SERIAL #	Claim Name	Original Recording		Amended Recording		Map Location Reference		
		Book	Page	Book	Page	Sec	Twshp	Rnge
A MC 317211	LAW 92	2408	67			28	T15N	R10W
A MC 317212	LAW 93	2408	69			28	T15N	R10W
A MC 317213	LAW 94	2408	71			28	T15N	R10W
A MC 317214	LAW 95	2408	73			28	T15N	R10W
A MC 317215	LAW 96	2408	75			28	T15N	R10W
A MC 317216	LAW 97	2408	77			33	T15N	R10W
A MC 317217	LAW 98	2408	79			33	T15N	R10W
A MC 317218	LAW 99	2408	81			33	T15N	R10W
A MC 317219	LAW 100	2408	83			33	T15N	R10W
A MC 317220	LAW 101	2408	85			33	T15N	R10W
A MC 317221	LAW 102	2408	87			33	T15N	R10W
A MC 317222	LAW 103	2408	89			33	T15N	R10W
A MC 317223	LAW 104	2408	91			33	T15N	R10W
A MC 317224	LAW 105	2408	93			28	T15N	R10W
A MC 317225	LAW 106	2408	95			28	T15N	R10W
A MC 317226	LAW 107	2408	97			28	T15N	R10W
A MC 317227	LAW 108	2408	99			28	T15N	R10W
A MC 317228	LAW 109	2408	101			28	T15N	R10W
A MC 317229	LAW 110	2408	103			28	T15N	R10W
A MC 317230	LAW 111	2408	105			28	T15N	R10W
A MC 317231	LAW 112	2408	107			28	T15N	R10W
A MC 317232	LAW 113	2408	109			33	T15N	R10W
A MC 317233	LAW 114	2408	111			33	T15N	R10W
A MC 317234	LAW 115	2408	113			33	T15N	R10W
A MC 317235	LAW 116	2408	115			33	T15N	R10W
A MC 317236	LAW 117	2408	117			33	T15N	R10W
A MC 317237	LAW 118	2408	119			33	T15N	R10W
A MC 317238	LAW 119	2408	121			33	T15N	R10W
A MC 317239	LAW 120	2408	123			33	T15N	R10W
A MC 317240	LAW 121	2408	125			27	T15N	R10W
A MC 317241	LAW 122	2408	127			27	T15N	R10W
A MC 317242	LAW 123	2408	129			27	T15N	R10W
A MC 317243	LAW 124	2408	131			27	T15N	R10W
A MC 317244	LAW 125	2408	133			27	T15N	R10W
A MC 317245	LAW 126	2408	135			27	T15N	R10W
A MC 317246	LAW 127	2408	137			27	T15N	R10W
A MC 317247	LAW 128	2408	139			27	T15N	R10W
A MC 317248	LAW 129	2408	141			34	T15N	R10W
A MC 317249	LAW 130	2408	143			34	T15N	R10W
A MC 317250	LAW 131	2408	145			34	T15N	R10W
A MC 317251	LAW 132	2408	147			34	T15N	R10W
A MC 317252	LAW 133	2408	149			34	T15N	R10W
A MC 317253	LAW 134	2408	151			34	T15N	R10W
A MC 317254	LAW 135	2408	153			34	T15N	R10W
A MC 317255	LAW 136	2408	155			34	T15N	R10W
A MC 317256	LAW 137	2408	157			34	T15N	R10W
A MC 317257	LAW 138	2408	159			34	T15N	R10W

PHOENIX, ARIZONA
 2001 AUG - 1 A 11: 38
 RECEIVED B.L.M. AZ STATE OFFICE

47

EXHIBIT A

Unpatented mining claims and mill sites located in the Eureka Mining District, Yavapai County, Arizona.
Project: Bagdad Mine and Bruce Mine

BLM SERIAL #	Claim Name	Original Recording		Amended Recording		Map Location Reference		
		Book	Page	Book	Page	Sec	Twshp	Rnge
A MC 317258	LAW 139	2408	161			34	T15N	R10W
A MC 317259	LAW 140	2408	163			34	T15N	R10W
A MC 317260	LAW 141	2408	165			34	T15N	R10W
A MC 317261	LAW 142	2408	167			34	T15N	R10W
A MC 317262	LAW 143	2408	169			34	T15N	R10W
A MC 317263	LAW 144	2408	171			34	T15N	R10W
A MC 317268	LAW 149	2408	181			34	T15N	R10W
A MC 317269	LAW 150	2408	183			34	T15N	R10W
A MC 317270	LAW 151	2408	185			34	T15N	R10W
A MC 317271	LAW 152	2408	187			34	T15N	R10W
A MC 317276	LAW 157	2408	197			34	T15N	R10W
A MC 317277	LAW 158	2408	199			34	T15N	R10W
A MC 317278	LAW 159	2408	201			34	T15N	R10W
A MC 317279	LAW 160	2408	203			34	T15N	R10W
A MC 317284	LAW 165	2408	213			34	T15N	R10W
A MC 317285	LAW 166	2408	215			35	T15N	R10W
A MC 317286	LAW 167	2408	217			35	T15N	R10W
A MC 317287	LAW 168	2408	219			35	T15N	R10W
A MC 317292	LAW 173	2408	229			35	T15N	R10W
A MC 317293	LAW 174	2408	231			35	T15N	R10W
A MC 317294	LAW 175	2408	233			35	T15N	R10W
A MC 317295	LAW 176	2408	235			35	T15N	R10W
A MC 317296	LAW 177	2408	237			35	T15N	R10W
A MC 317297	LAW 178	2408	239			35	T15N	R10W
A MC 317298	LAW 179	2408	241			35	T15N	R10W
A MC 317299	LAW 180	2408	243			35	T15N	R10W
A MC 317300	LAW 181	2408	245			35	T15N	R10W
A MC 317301	LAW 182	2408	247			35	T15N	R10W
A MC 317302	LAW 183	2408	249			35	T15N	R10W
A MC 317303	LAW 184	2408	251			35	T15N	R10W
A MC 317304	LAW 185	2408	253			35	T15N	R10W
A MC 317305	LAW 186	2408	255			35	T15N	R10W
A MC 317306	LAW 187	2408	257			35	T15N	R10W
A MC 317307	LAW 188	2408	259			35	T15N	R10W
A MC 317308	LAW 189	2408	261			35	T15N	R10W
A MC 317309	LAW 190	2408	263			35	T15N	R10W
A MC 317310	LAW 191	2408	265			35	T15N	R10W
A MC 317311	LAW 192	2408	267			35	T15N	R10W
A MC 317312	LAW 193	2408	269			35	T15N	R10W
A MC 317313	LAW 194	2408	271			26	T15N	R10W
A MC 317314	LAW 195	2408	273			26	T15N	R10W
A MC 317315	LAW 196	2408	275			26	T15N	R10W
A MC 317316	LAW 197	2408	277			26	T15N	R10W
A MC 317317	LAW 198	2408	279			35	T15N	R10W
A MC 317318	LAW 199	2408	281			35	T15N	R10W
A MC 317319	LAW 200	2408	283			35	T15N	R10W
A MC 317320	LAW 201	2408	285			35	T15N	R10W

PHOENIX, ARIZONA

2001 AUG -1 A 11:38

RECEIVED B.L.M. AZ STATE OFFICE

17

EXHIBIT A

Unpatented mining claims and mill sites located in the Eureka Mining District, Yavapai County, Arizona.
Project: Bagdad Mine and Bruce Mine

BLM SERIAL #	Claim Name	Original Recording		Amended Recording		Map Location Reference		
		Book	Page	Book	Page	Sec	Twshp	Rnge
A MC 317321	LAW 202	2408	287			35	T15N	R10W
A MC 317322	LAW 203	2408	289			35	T15N	R10W
A MC 317323	LAW 204	2408	291			35	T15N	R10W
A MC 317324	LAW 205	2408	293			26	T15N	R10W
A MC 317325	LAW 206	2408	295			26	T15N	R10W
A MC 317326	LAW 207	2408	297			26	T15N	R10W
A MC 317327	LAW 208	2408	299			35	T15N	R10W
A MC 317328	LAW 209	2408	301			35	T15N	R10W
A MC 317329	LAW 210	2408	303			35	T15N	R10W
A MC 317330	LAW 211	2408	305			35	T15N	R10W
A MC 317331	LAW 212	2408	307			35	T15N	R10W
A MC 317332	LAW 213	2408	309			35	T15N	R10W
A MC 317333	LAW 214	2408	311			35	T15N	R10W
A MC 317334	LAW 215	2408	313			35	T15N	R10W
A MC 317335	LAW 216	2408	315			26	T15N	R10W
A MC 317336	LAW 217	2408	317			26	T15N	R10W
A MC 317337	LAW 218	2408	319			26	T15N	R10W
A MC 317338	LAW 219	2408	321			26	T15N	R10W
A MC 317339	LAW 220	2408	323			35	T15N	R10W
A MC 317340	LAW 221	2408	325			35	T15N	R10W
A MC 317341	LAW 222	2408	327			35	T15N	R10W
A MC 317342	LAW 223	2408	329			35	T15N	R10W
A MC 317343	LAW 224	2408	331			35	T15N	R10W
A MC 317344	LAW 225	2408	333			35	T15N	R10W
A MC 317345	LAW 226	2408	335			35	T15N	R10W
A MC 317346	LAW 227	2408	337			35	T15N	R10W
A MC 317347	LAW 228	2408	339			26	T15N	R10W
A MC 317348	LAW 229	2408	341			26	T15N	R10W
A MC 317349	LAW 230	2408	343			26	T15N	R10W
A MC 317350	LAW 231	2408	345			26	T15N	R10W
A MC 317351	LAW 232	2408	347			26	T15N	R10W
A MC 317352	LAW 233	2408	349			35	T15N	R10W
A MC 317353	LAW 234	2408	351			35	T15N	R10W
A MC 317354	LAW 235	2408	353			35	T15N	R10W
A MC 317355	LAW 236	2408	355			35	T15N	R10W
A MC 317356	LAW 237	2408	357			35	T15N	R10W
A MC 317357	LAW 238	2408	359			35	T15N	R10W
A MC 317358	LAW 239	2408	381			35	T15N	R10W
A MC 317359	LAW 240	2408	383			35	T15N	R10W
A MC 31840	RS 129	1185	243			34	T15N	R10W
A MC 31841	RS 130	1185	245			34	T15N	R10W
A MC 31842	RS 131	1185	247			34	T15N	R10W
A MC 31843	RS 132	1185	249			34	T15N	R10W
A MC 31844	RS 133	1185	251			34	T15N	R10W
A MC 31845	RS 134	1185	253			34	T15N	R10W
A MC 31846	RS 135	1185	255			34	T15N	R10W
A MC 31847	RS 136	1185	257			34	T15N	R10W

PHOENIX, ARIZONA

2001 AUG - 1 A 11:38

RECEIVED B.L.M. AZ STATE OFFICE

LH
24

EXHIBIT A

Unpatented mining claims and mill sites located in the Eureka Mining District, Yavapai County, Arizona.
Project: Bagdad Mine and Bruce Mine

BLM SERIAL #	Claim Name	Original Recording		Amended Recording		Map Location Reference		
		Book	Page	Book	Page	Sec	Twshp	Rnge
A MC 31856	RS 145	1185	275			34	T15N	R10W
A MC 31857	RS 146	1185	277			34	T15N	R10W
A MC 31858	RS 147	1185	279			34	T15N	R10W
A MC 31859	RS 148	1185	281			34	T15N	R10W
A MC 31860	RS 149	1185	283			34	T15N	R10W
A MC 31861	RS 150	1185	285			34	T15N	R10W
A MC 31862	RS 151	1185	287			34	T15N	R10W
A MC 31863	RS 152	1185	289			34	T15N	R10W
A MC 31872	RS 165	1185	307			34	T15N	R10W
A MC 31873	RS 166	1185	309			34	T15N	R10W
A MC 31874	RS 167	1185	311			34	T15N	R10W
A MC 31875	RS 168	1185	313			34	T15N	R10W
A MC 31884	RS 181	1185	331			34	T15N	R10W
A MC 31885	RS 182	1185	333			34	T15N	R10W
A MC 31886	RS 183	1185	335			34	T15N	R10W
A MC 31887	RS 184	1185	337			34	T15N	R10W
A MC 31896	RS 197	1185	355			34	T15N	R10W
A MC 31897	RS 198	1185	357			34	T15N	R10W
A MC 31898	RS 199	1185	359			34	T15N	R10W
A MC 31899	RS 200	1185	361			34	T15N	R10W
A MC 31900	RS 213	1185	363			34	T15N	R10W
A MC 31901	RS 214	1185	365			34	T15N	R10W
A MC 31902	RS 215	1185	367			34	T15N	R10W
A MC 31903	RS 216	1185	369			34	T15N	R10W
A MC 322631	JWH 80	2494	611			7	T14N	R9W
A MC 322632	JWH 81	2494	613			7	T14N	R9W
A MC 322633	JWH 82	2494	615			7	T14N	R9W
A MC 322634	JWH 83	2494	617			7	T14N	R9W
A MC 38690	DEER NO. 3	580	730			12	T14N	R10W
A MC 38691	DEER NO. 4	580	731			12	T14N	R10W
A MC 38692	DEER NO. 5	580	732			12	T14N	R10W
A MC 38693	DEER NO. 6	580	733			12	T14N	R10W
A MC 38694	DEER NO. 7A	1202	282			12	T14N	R10W
A MC 38695	DEER NO. 8A	1202	284			12	T14N	R10W
A MC 38696	DEER NO. 9	580	881			12	T14N	R10W
A MC 38708	DEER #21	669	962			12	T14N	R10W
A MC 38709	DEER # 22	669	963			12	T14N	R10W
A MC 38710	DEER # 23	669	964			12	T14N	R10W
A MC 38711	DEER # 24	669	965			12	T14N	R10W
A MC 38712	DEER # 25	669	966			12	T14N	R10W
A MC 38713	DEER # 26	669	967			12	T14N	R10W
A MC 38714	DEER#27	669	968			12	T14N	R10W
A MC 38715	DEER # 28	669	969			13	T14N	R10W
A MC 38716	DEER # 29	669	970			13	T14N	R10W
A MC 38717	DEER # 30	669	971			12	T14N	R10W
A MC 38718	DEER # 31	669	972			12	T14N	R10W
A MC 38719	DEER # 32	669	973			12	T14N	R10W

PHOENIX, ARIZONA

2001 AUG -1 11:38

RECEIVED
BLM, AZ STATE OFFICE

L5

EXHIBIT A

Unpatented mining claims and mill sites located in the Eureka Mining District, Yavapai County, Arizona.
Project: Bagdad Mine and Bruce Mine

BLM SERIAL #	Claim Name	Original Recording		Amended Recording		Map Location Reference		
		Book	Page	Book	Page	Sec	Twshp	Rnge
A MC 38720	DEER # 33	669	974			12	T14N	R10W
A MC 38721	DEER # 34	669	975			13	T14N	R10W
A MC 38722	DEER # 35	669	976			13	T14N	R10W
A MC 38723	DEER # 36	669	977			13	T14N	R10W
A MC 38724	DEER # 37	669	978			13	T14N	R10W
A MC 38725	DEER # 38	669	979			12	T14N	R10W
A MC 38726	DEER # 39	669	980			12	T14N	R10W
A MC 38727	DEER # 40	669	981			12	T14N	R10W
A MC 38728	DEER # 41	669	982			12	T14N	R10W
A MC 38729	DEER # 42	669	983			13	T14N	R10W
A MC 38730	DEER # 43	669	984			13	T14N	R10W
A MC 38731	DEER # 44	669	985			13	T14N	R10W
A MC 38732	DEER # 45	669	986			13	T14N	R10W
A MC 38733	DEER # 46	669	987			13	T14N	R10W
A MC 38734	DEER # 47	669	988			13	T14N	R10W
A MC 38735	DEER # 48	669	989			11	T14N	R10W
A MC 38736	DEER # 49	669	990			11	T14N	R10W
A MC 38737	DEER # 50	669	991			14	T14N	R10W
A MC 38738	DEER # 51	669	992			14	T14N	R10W
A MC 38739	DEER # 52	669	993			14	T14N	R10W
A MC 38740	DEER # 53 (RELOCATION)	695	390			13	T14N	R10W
A MC 38741	DEER # 54	669	995			14	T14N	R10W
A MC 38742	DEER # 55	669	996			14	T14N	R10W
A MC 38743	DEER # 56	669	997			14	T14N	R10W
A MC 38744	DEER # 57	669	998			14	T14N	R10W
A MC 38745	DEER # 58	669	999			14	T14N	R10W
A MC 38746	DEER # 59	670	001			14	T14N	R10W
A MC 38747	DEER # 60 (RELOCATION)	695	391			14	T14N	R10W
A MC 38748	DEER # 61	670	003			14	T14N	R10W
A MC 38749	DEER #62	670	004			14	T14N	R10W
A MC 38750	DEER # 63	670	005			14	T14N	R10W
A MC 38751	DEER # 64	670	006			14	T14N	R10W
A MC 38767	DEER #81	938	474			12	T14N	R10W
A MC 38768	DEER #82	938	475			12	T14N	R10W
A MC 38769	DEER #83	938	476			12	T14N	R10W
A MC 38770	DEER #84	938	477			12	T14N	R10W
A MC 61004	BONANZA	156	243	1385	655	7	T14N	R9W
A MC 61005	POLARIS	156	247	1385	653	8	T14N	R9W
A MC 62882	KEYNOTE	108	189			20	T14N	R9W
A MC 62883	MOON ANCHOR	076	378			19	T14N	R9W
A MC 62884	BIRD EYE	076	375			20	T14N	R9W
A MC 62885	LONGVIEW	050	191			19	T14N	R9W
A MC 62886	NINO	017	007			30	T14N	R9W
A MC 62887	QUEEN EXTENSION #1	004	538					
A MC 62888	BRUCE #1	608	348			20	T14N	R9W
A MC 62889	BRUCE #3	608	350			19	T14N	R9W

RECEIVED
BLM AZ STATE OFFICE
2001 AUG - 1
PHOENIX, ARIZONA

46
100

EXHIBIT A

Unpatented mining claims and mill sites located in the Eureka Mining District, Yavapai County, Arizona.
Project: Bagdad Mine and Bruce Mine

BLM SERIAL #	Claim Name	Original Recording		Amended Recording		Map Location Reference		
		Book	Page	Book	Page	Sec	Twshp	Rnge
A MC 62890	R & R #2	608	345			18	T14N	R9W
A MC 62891	JOS #5	576	129			19	T14N	R9W
A MC 62892	JOS #6	576	130			19	T14N	R9W
A MC 62893	CYPRUS NO 1	005	483	025	589	20	T14N	R9W
A MC 62894	CYPRUS NO 2	005	484	025	590	20	T14N	R9W
A MC 62895	CYPRUS NO 3	005	485	025	591	20	T14N	R9W
A MC 62896	CYPRUS NO. 4	013	022	049	525	20	T14N	R9W
A MC 62897	CYPRUS NO. 5	013	023	049	526	17	T14N	R9W
A MC 62898	CYPRUS NO 6	013	024	049	527	20	T14N	R9W
A MC 62899	CYPRUS #7	049	528			19	T14N	R9W
A MC 62900	CYPRUS #8	049	529			19	T14N	R9W
A MC 62901	CYPRUS #9	049	530			19	T14N	R9W
A MC 62902	CYPRUS #10	049	531			19	T14N	R9W
A MC 62903	CYPRUS #11	049	532			19	T14N	R9W
A MC 62904	CYPRUS #12	049	533			19	T14N	R9W
A MC 62905	CYPRUS #13	049	534			19	T14N	R9W
A MC 62906	CYPRUS # 14	071	024			20	T14N	R9W
A MC 62907	CYPRUS #15	162	190			18	T14N	R9W
A MC 62908	L. & W.	015	227			19	T14N	R9W
A MC 62909	L. & W. NO.3	015	230			19	T14N	R9W
A MC 62910	L. & W. NO. 4	015	231			19	T14N	R9W
A MC 62911	L. & W. NO. 5	015	232			19	T14N	R9W
A MC 62912	BETA NO. 1	013	546			19	T14N	R9W
A MC 62913	BETA NO. 2	013	547	025	588	19	T14N	R9W
A MC 62914	BETA NO. 3	013	548			19	T14N	R9W
A MC 62915	PLYMOUTH	131	046			17	T14N	R9W
A MC 62916	PLYMOUTH EXTENSION	156	246			20	T14N	R9W
A MC 62917	VALENCIA	156	248			17	T14N	R9W
A MC 63176	OCTAROON	144	367			14	T14N	R10W
A MC 63177	OCTAROON NO. 1	144	368			14	T14N	R10W
A MC 63178	RED MT. COPPER NO 1	358	215			14	T14N	R10W
A MC 63179	RED MT. COPPER NO 2	358	216			14	T14N	R10W
A MC 63180	RED MT. COPPER NO 3	358	217			14	T14N	R10W
A MC 63181	RED MT. COPPER NO 4	358	218			14	T14N	R10W
A MC 63182	RED MT. COPPER NO 5	358	219			14	T14N	R10W
A MC 63183	RED MT. COPPER NO 6	358	220			14	T14N	R10W
A MC 63184	RED MT. COPPER NO 7	358	221			14	T14N	R10W
A MC 63185	RED MT. COPPER NO 8	358	222			14	T14N	R10W
A MC 63186	RED MT. COPPER NO 9	358	223			23	T14N	R10W
A MC 63187	COPPER-RIDGE NO 1	358	206			14	T14N	R10W
A MC 63188	COPPER-RIDGE NO 2	358	207			15	T14N	R10W
A MC 63189	COPPER-RIDGE NO 3	358	208			15	T14N	R10W
A MC 63190	COPPER RIDGE NO 4	358	209			14	T14N	R10W
A MC 63191	COPPER RIDGE NO 5	358	210			15	T14N	R10W
A MC 63192	COPPER RIDGE NO 6	358	211			22	T14N	R10W
A MC 63193	COPPER RIDGE NO 7	358	212			22	T14N	R10W
A MC 63194	COPPER RIDGE NO 8	358	213			22	T14N	R10W

PHOENIX, ARIZONA

2001 AUG - 1 A 11:38

RECEIVED
BLM, AZ STATE OFFICE

17

EXHIBIT A

Unpatented mining claims and mill sites located in the Eureka Mining District, Yavapai County, Arizona.
Project: Bagdad Mine and Bruce Mine

BLM SERIAL #	Claim Name	Original Recording		Amended Recording		Map Location Reference		
		Book	Page	Book	Page	Sec	Twshp	Rnge
A MC 63195	COPPER RIDGE NO 9	358	214			22	T14N	R10W
A MC 63196	ISO #1	563	346			14	T14N	R10W
A MC 63197	ISO #2	563	347			15	T14N	R10W
A MC 63198	ISO #3	563	348			15	T14N	R10W
A MC 63199	ISO #4	563	349			15	T14N	R10W
A MC 63200	ISO #5	563	350			15	T14N	R10W
A MC 63201	ISO #6	563	351			15	T14N	R10W
A MC 63202	ISO #7	563	352			23	T14N	R10W
A MC 63203	ISO #8	563	353			23	T14N	R10W
A MC 63204	ISO #9	563	354			23	T14N	R10W
A MC 63205	ISO #10	563	355			22	T14N	R10W
A MC 63206	ISO #11	563	356			22	T14N	R10W
A MC 63207	ISO #12	563	357			22	T14N	R10W
A MC 63208	ISO #13	563	358			15	T14N	R10W
A MC 63209	ISO #14	563	359			22	T14N	R10W
A MC 63210	ISO #15	568	502			15	T14N	R10W
A MC 63211	ISO #16	568	503			15	T14N	R10W
A MC 63216	OTO 3	1237	073			9	T14N	R9W
A MC 63217	RJ 16A	1237	075			9	T14N	R9W
A MC 63222	DAKOTA #25	445	270			9	T14N	R9W
A MC 63223	DAKOTA #26	445	271			9	T14N	R9W
A MC 63224	JLM 7	1230	879			8	T14N	R9W
A MC 63225	JLM 8	1230	881			8	T14N	R9W
A MC 63226	JLM 9	1230	883			8	T14N	R9W
A MC 63227	JLM 10	1230	885			8	T14N	R9W
A MC 63228	JLM 11	1230	887			8	T14N	R9W
A MC 63229	JLM 12	1230	889			8	T14N	R9W
A MC 63232	JLM 15	1230	895			8	T14N	R9W
A MC 63233	JLM 16	1230	897			8	T14N	R9W
A MC 63234	JLM 17	1230	899			8	T14N	R9W
A MC 63235	JLM 18	1230	901			8	T14N	R9W
A MC 63236	CY-1 (AMENDED)	905	225	1230	903	8	T14N	R9W
A MC 63237	CY-2 (AMENDED)	905	225	1230	905	8	T14N	R9W
A MC 63238	CY-28	1230	911			8	T14N	R9W
A MC 63239	CY-27	1230	909			8	T14N	R9W
A MC 63240	CY-26	1230	907			8	T14N	R9W
A MC 63241	RJ 25 (AMENDED)	1230	913			8	T14N	R9W
A MC 63245	GEO # 93	554	915			8	T14N	R9W
A MC 63246	GEO. # 94	554	916			8	T14N	R9W
A MC 63248	DAKOTA #23	445	268			8	T14N	R9W
A MC 63249	CY-6	905	230			8	T14N	R9W
A MC 63250	CY-7	905	231			8	T14N	R9W
A MC 63251	CY-8	905	232			8	T14N	R9W
A MC 63252	CY-9	905	233			8	T14N	R9W
A MC 63253	CY-10	905	234			8	T14N	R9W
A MC 63254	CY-11	905	235			8	T14N	R9W
A MC 63255	CY-12	905	236			8	T14N	R9W

PHOENIX, ARIZONA

2001 AUG - 1 11:30

RECEIVED B.L.M. AZ STATE OFFICE

57

EXHIBIT A

Unpatented mining claims and mill sites located in the Eureka Mining District, Yavapai County, Arizona.
Project: Bagdad Mine and Bruce Mine

BLM SERIAL #	Claim Name	Original Recording		Amended Recording		Map Location Reference		
		Book	Page	Book	Page	Sec	Twshp	Rnge
A MC 79981	R & R #1	608	344			19	T14N	R9W
A MC 79982	R & R #3	608	346			18	T14N	R9W
A MC 79983	R & R #4	608	347			19	T14N	R9W
A MC 79984	BRUCE #2	608	349			19	T14N	R9W
A MC 79985	JOS #1	576	125			19	T14N	R9W
A MC 79986	JOS #2	576	126			19	T14N	R9W
A MC 79987	JOS #3	576	127	761	181	19	T14N	R9W
A MC 79988	JOS #4	576	128			19	T14N	R9W
A MC 79989	COMBINE NO. 2	511	463			18	T14N	R9W
A MC 79990	L. & W. NO. 1	015	228			19	T14N	R9W
A MC 79991	L. & W. NO. 2	015	229			19	T14N	R9W
A MC 79992	L. & W. NO. 6	015	233			19	T14N	R9W
A MC 79993	L. & W. FRACTION	015	226	761	182	19	T14N	R9W
A MC 79994	POSSIBILITIES NO. 1	015	225			19	T14N	R9W
Total Number of Claims :		577						

14 1a

RECEIVED
BLM AZ STATE OFFICE
2001 AUG -1 11:39
PHOENIX, ARIZONA

Receipt #: 16 2276

Amount Received: 57,700.00

Date: 8/2/00

Transaction #: 175286

Lead #: 19355-31840-38688

61004-62882-63137-79981

131683-159967-305766-308466

317120-322631

AMC #	Code	\$\$\$\$\$
19371	482	100.00
19374-19375		200.00
31840-31847		800.00
31856-31863		800.00
31872-31875		400.00
31884-31887		400.00
31896-31903		800.00
38690-38696		700.00
38708-38751		4900.00
38767-38770		400.00
61004-61005		200.00
62882-62917		3600.00
63176-63211		3600.00
63216-63217		200.00
63222-63229		800.00

AMC #	Code	\$\$\$\$\$
63232-63241	482	1,000.00
63245-63246		200.00
63248-63255		800.00
79981-79994		1400.00
131683		100.00
159967-159968		200.00
305766-305819		5400.00
308466-308549		8400.00
317120-317263		14900.00
317268-317271		400.00
317276-317279		400.00
317284-317287		400.00
317292-317359		6800.00
322631-322634		400.00

Total: 57,700.00

- 480----POL-----\$5
- 481----NOI-----\$5
- 482----Maint.---\$100
- 396----Trf.-----\$5
- 635----Amd.-----\$5
- 379----Refund

Entered: [Signature] 8/4/00
Date

Verified: [Signature] 8/15/00
Date

Sent to Accounts: _____
Date

Earned by Accounts: _____
Date



CHECK NUMBER: 0398143

CHECK DATE: 07/17/2000

SUPPLIER NUMBER: 10088

As payment agent for and on behalf of:

INVOICE NUMBER	INVOICE DATE	PURCHASE ORDER	COMPANY	TELEPHONE NUMBER	GROSS AMOUNT	DISCOUNT AMOUNT	NET AMOUNT
LAMS002238	07/14/2000	CMX-10083	PHELPS DODGE BAGDAD FEE TO RETAIN/MAINTAIN 577 UNPAT. CLAIMS & MILL SITES KNOWN AS THE PONDEROSA ET AL LOCATED IN YAVAPAI COUNTY, AZ (BAGDAD)	303-643-5315	57,700.00	.00	57,700.00



2600 N. Central Avenue, Phoenix, AZ 85004-3014 • (602) 234-8100

August 1, 2000

Bureau of Land Management
Department of the Interior
222 North Central Avenue
Phoenix, Arizona 85004-2203

Re: Maintenance Fees for Unpatented Mining Claims
Phelps Dodge Bagdad, Inc., formerly known as Cyprus Bagdad Copper
Corporation

Dear Sir or Madam:

Enclosed is our notice to retain and maintain the 577 unpatented lode claims and/or mill sites listed on Exhibit A. Also, enclosed is our check for \$57,700.00 as payment of the annual maintenance fees for these claims.

Please return the date-stamped original of the notice and Exhibit A along with a receipt of payment to the following address:

Phelps Dodge Corporation
Attn: Jan Leavell
2600 N. Central Ave., Suite 110
Phoenix, AZ 85004-3014

If you have any questions, please do not hesitate to contact me at 602-234-8152.

Sincerely,

Janice Leavell
Senior Resource Specialist

Enclosures

BAG-900-0001-0000

PHOENIX, ARIZONA

2000 AUG -2 P 3: 06

RECEIVED
B.L.M. STATE OFFICE

EXHIBIT A

Unpatented mining claims and mill sites located in the Eureka Mining District, Yavapai County, Arizona.
 Projects: Bagdad Mine and Bruce Mine

BLM SERIAL #	Claim Name	Original Recording		Amended Recording		Map Location Reference		
		Book	Page	Book	Page	Sec	Twshp	Rnge
A MC 131683 ✓	PONDEROSA	1385	650			7	T14N	R9W
A MC 159967	BM 1	1441	332			26	T15N	R10W
A MC 159968	BM 2	1441	334			26	T15N	R10W
A MC 19371 ✓	RJ 17	1110	696			9	T14N	R9W
A MC 19374 ✓	RJ 20	1110	699			9	T14N	R9W
A MC 19375 ✓	RJ 21	1110	700			9	T14N	R9W
A MC 305766	BEV 1	2265	277			9	T14N	R9W
A MC 305767	BEV 2	2265	279			9	T14N	R9W
A MC 305768	BEV 3	2265	281			9	T14N	R9W
A MC 305769	BEV 4	2265	283			9	T14N	R9W
A MC 305770	BEV 5	2265	285			9	T14N	R9W
A MC 305771	BEV 6	2265	287			9	T14N	R9W
A MC 305772	BEV 7	2265	289			9	T14N	R9W
A MC 305773	BEV 8	2265	291			9	T14N	R9W
A MC 305774	BEV 9	2265	293			9	T14N	R9W
A MC 305775	BEV 10	2265	295			9	T14N	R9W
A MC 305776	BEV 11	2265	297			9	T14N	R9W
A MC 305777	BEV 12	2265	299			9	T14N	R9W
A MC 305778	BEV 13	2265	301			9	T14N	R9W
A MC 305779	BEV 14	2265	303			9	T14N	R9W
A MC 305780	BEV 15	2265	305			9	T14N	R9W
A MC 305781	BEV 16	2265	307			9	T14N	R9W
A MC 305782	BEV 17	2265	309			9	T14N	R9W
A MC 305783	BEV 18	2265	311			9	T14N	R9W
A MC 305784	BEV 19	2265	313			9	T14N	R9W
A MC 305785	BEV 20	2265	315			9	T14N	R9W
A MC 305786	BEV 21	2265	317			9	T14	R9W
A MC 305787	BEV 22	2265	319			9	T14N	R9W
A MC 305788	BEV 23	2265	321			9	T14N	R9W
A MC 305789	BEV 24	2265	323			9	T14N	R9W
A MC 305790	BEV 25	2265	325			9	T14N	R9W
A MC 305791	BEV 26	2265	327			9	T14N	R9W
A MC 305792	BEV 27	2265	329			9	T14N	R9W
A MC 305793	BEV 28	2265	331			9	T14N	R9W
A MC 305794	BEV 29	2265	333			9	T14N	R9W
A MC 305795	BEV 30	2265	335			9	T14N	R9W
A MC 305796	BEV 31	2265	337			9	T14N	R9W
A MC 305797	BEV 32	2265	339			9	T14N	R9W
A MC 305798	BEV 33	2265	341			9	T14N	R9W
A MC 305799	BEV 34	2265	343			9	T14N	R9W
A MC 305800	BEV 35	2265	345			9	T14N	R9W
A MC 305801	BEV 36	2265	347			9	T14N	R9W
A MC 305802	BEV 37	2265	349			9	T14N	R9W
A MC 305803	BEV 38	2265	351			9	T14N	R9W
A MC 305804	BEV 39	2265	353			9	T14N	R9W
A MC 305805	BEV 40	2265	355			9	T14N	R9W
A MC 305806	BEV 41	2265	357			9	T14N	R9W

ENTERED IN COMPUTER

Don 8/4/00

PHOENIX, ARIZONA

2000 AUG - 2 P 3:45

RECORDED
BLM FIELD OFFICE

47100

EXHIBIT A

Unpatented mining claims and mill sites located in the Eureka Mining District, Yavapai County, Arizona.
 Projects: Bagdad Mine and Bruce Mine

BLM SERIAL #	Claim Name	Original Recording		Amended Recording		Map Location Reference		
		Book	Page	Book	Page	Sec	Twshp	Rnge
A MC 305807	BEV 42	2265	359			9	T14N	R9W
A MC 305808	BEV 43	2265	361			9	T14N	R9W
A MC 305809	BEV 44	2265	363			9	T14N	R9W
A MC 305810	BEV 45	2265	365			9	T14N	R9W
A MC 305811	BEV 46	2265	367			9	T14N	R9W
A MC 305812	BEV 47	2265	369			9	T14N	R9W
A MC 305813	BEV 48	2265	371			9	T14N	R9W
A MC 305814	BEV 49	2265	373			9	T14N	R9W
A MC 305815	BEV 50	2265	375			9	T14N	R9W
A MC 305816	BEV 51	2265	377			9	T14N	R9W
A MC 305817	BEV 52	2265	379			9	T14N	R9W
A MC 305818	BEV 53	2265	381			9	T14N	R9W
A MC 305819	BEV 54	2265	383			9	T14N	R9W
A MC 308466	FSM #1	2297	161			20	T14N	R9W
A MC 308467	FSM #2	2297	163			20	T14N	R9W
A MC 308468	FSM #3	2297	165			20	T14N	R9W
A MC 308469	FSM #4	2297	167			20	T14N	R9W
A MC 308470	FSM #5	2297	169			20	T14N	R9W
A MC 308471	FSM #6	2297	171			20	T14N	R9W
A MC 308472	FSM #7	2297	173			20	T14N	R9W
A MC 308473	JWH #1	2297	105			7	T14N	R9W
A MC 308474	JWH #2	2297	107			7	T14N	R9W
A MC 308475	JWH #3	2297	109			7	T14N	R9W
A MC 308476	JWH #4	2297	111			7	T14N	R9W
A MC 308477	JWH #5	2297	113			7	T14N	R9W
A MC 308478	JWH #6	2297	115			7	T14N	R9W
A MC 308479	JWH #7	2297	117			7	T14N	R9W
A MC 308480	JWH #8	2297	119			7	T14N	R9W
A MC 308481	JWH #9	2297	121			7	T14N	R9W
A MC 308482	JWH #10	2297	123			7	T14N	R9W
A MC 308483	JWH #11	2297	125			7	T14N	R9W
A MC 308484	JWH #12	2297	127			7	T14N	R9W
A MC 308485	JWH #13	2297	129			7	T14N	R9W
A MC 308486	JWH #14	2297	131			7	T14N	R9W
A MC 308487	JWH #15	2297	133			7	T14N	R9W
A MC 308488	JWH #16	2297	135			7	T14N	R9W
A MC 308489	JWH #17	2297	137			7	T14N	R9W
A MC 308490	JWH #18	2297	139			7	T14N	R9W
A MC 308491	JWH #19	2297	141			7	T14N	R9W
A MC 308492	JWH #20	2297	143			7	T14N	R9W
A MC 308493	JWH #21	2297	145			18	T14N	R9W
A MC 308494	JWH #22	2297	147			18	T14N	R9W
A MC 308495	JWH #23	2297	149			18	T14N	R9W
A MC 308496	JWH #24	2297	151			18	T14N	R9W
A MC 308497	JWH #25	2297	153			18	T14N	R9W
A MC 308498	JWH #26	2297	155			18	T14N	R9W
A MC 308499	JWH #27	2297	157			18	T14N	R9W

ENTERED IN COMPUTER

Do-874/00

RECEIVED
 BLM STATE OFFICE
 2000 AUG - 2 P 3:05
 PHOENIX, ARIZONA

47k

EXHIBIT A

Unpatented mining claims and mill sites located in the Eureka Mining District, Yavapai County, Arizona.
 Projects: Bagdad Mine and Bruce Mine

BLM SERIAL #	Claim Name	Original Recording		Amended Recording		Map Location Reference		
		Book	Page	Book	Page	Sec	Twshp	Rnge
A MC 308500	JWH #28	2297	159			18	T14N	R9W
A MC 308501	JWH #29	2298	320			13	T14N	R10W
A MC 308502	JWH #30	2298	322			13	T14N	R10W
A MC 308503	JWH #31	2298	324			18	T14N	R9W
A MC 308504	JWH #32	2298	326			18	T14N	R9W
A MC 308505	JWH #33	2298	328			18	T14N	R9W
A MC 308506	JWH #34	2298	330			18	T14N	R9W
A MC 308507	JWH #35	2298	332			18	T14N	R9W
A MC 308508	JWH #36	2298	334			18	T14N	R9W
A MC 308509	JWH #37	2298	336			18	T14N	R9W
A MC 308510	JWH #38	2298	338			13	T14N	R10W
A MC 308511	JWH #39	2298	340			13	T14N	R10W
A MC 308512	JWH #40	2298	342			13	T14N	R10W
A MC 308513	JWH #41	2298	344			18	T14N	R9W
A MC 308514	JWH #42	2298	346			18	T14N	R9W
A MC 308515	JWH #43	2298	348			18	T14N	R9W
A MC 308516	JWH #44	2298	350			18	T14N	R9W
A MC 308517	JWH #45	2298	352			18	T14N	R9W
A MC 308518	JWH #46	2298	354			18	T14N	R9W
A MC 308519	JWH #47	2298	356			18	T14N	R9W
A MC 308520	JWH #48	2298	358			18	T14N	R9W
A MC 308521	JWH #49	2298	360			13	T14N	R10W
A MC 308522	JWH #50	2298	362			13	T14N	R10W
A MC 308523	JWH #51	2298	364			18	T14N	R9W
A MC 308524	JWH #52	2298	366			18	T14N	R9W
A MC 308525	JWH #53	2298	368			18	T14N	R9W
A MC 308526	JWH #54	2298	370			18	T14N	R9W
A MC 308527	JWH #55	2298	372			18	T14N	R9W
A MC 308528	JWH #56	2298	374			18	T14N	R9W
A MC 308529	JWH #57	2298	376			18	T14N	R9W
A MC 308530	JWH #58	2298	378			18	T14N	R9W
A MC 308531	JWH #59	2298	380			18	T14N	R9W
A MC 308532	JWH #60	2298	382			19	T14N	R9W
A MC 308533	JWH #61	2298	384			19	T14N	R9W
A MC 308534	JWH #62	2298	386			19	T14N	R9W
A MC 308535	JWH #63	2298	388			19	T14N	R9W
A MC 308536	JWH #64	2298	390			19	T14N	R9W
A MC 308537	JWH #65	2298	392			19	T14N	R9W
A MC 308538	JWH #66	2298	394			19	T14N	R9W
A MC 308539	JWH #67	2298	396			19	T14N	R9W
A MC 308540	JWH #68	2298	398			19	T14N	R9W
A MC 308541	JWH #69	2298	400			24	T14N	R10W
A MC 308542	JWH #70	2298	402			24	T14N	R10W
A MC 308543	JWH #71	2298	404			24	T14N	R10W
A MC 308544	JWH #72	2298	406			24	T14N	R10W
A MC 308545	JWH #73	2298	408			24	T14N	R10W
A MC 308546	JWH #74	2298	410			24	T14N	R10W

ENTERED IN COMPUTER

X-8/4/00

PHOENIX, ARIZONA

2000 AUG - 2 P 3: 06

BLM STATE OFFICE

47 K

EXHIBIT A

Unpatented mining claims and mill sites located in the Eureka Mining District, Yavapai County, Arizona.
 Projects: Bagdad Mine and Bruce Mine

BLM SERIAL #	Claim Name	Original Recording		Amended Recording		Map Location Reference		
		Book	Page	Book	Page	Sec	Twshp	Rnge
A MC 308547	JWH #75	2298	412			24	T14N	R10W
A MC 308548	JWH #76	2298	414			24	T14N	R10W
A MC 308549	JWH #77	2298	416			24	T14N	R10W
A MC 317120	LAW 1	2407	887			28	T15N	R10W
A MC 317121	LAW 2	2407	889			28	T15N	R10W
A MC 317122	LAW 3	2407	891			28	T15N	R10W
A MC 317123	LAW 4	2407	893			28	T15N	R10W
A MC 317124	LAW 5	2407	895			33	T15N	R10W
A MC 317125	LAW 6	2407	897			33	T15N	R10W
A MC 317126	LAW 7	2407	899			33	T15N	R10W
A MC 317127	LAW 8	2407	901			33	T15N	R10W
A MC 317128	LAW 9	2407	903			33	T15N	R10W
A MC 317129	LAW 10	2407	905			33	T15N	R10W
A MC 317130	LAW 11	2407	907			33	T15N	R10W
A MC 317131	LAW 12	2407	909			33	T15N	R10W
A MC 317132	LAW 13	2407	911			28	T15N	R10W
A MC 317133	LAW 14	2407	913			28	T15N	R10W
A MC 317134	LAW 15	2407	915			28	T15N	R10W
A MC 317135	LAW 16	2407	917			28	T15N	R10W
A MC 317136	LAW 17	2407	919			33	T15N	R10W
A MC 317137	LAW 18	2407	921			33	T15N	R10W
A MC 317138	LAW 19	2407	923			33	T15N	R10W
A MC 317139	LAW 20	2407	925			33	T15N	R10W
A MC 317140	LAW 21	2407	927			33	T15N	R10W
A MC 317141	LAW 22	2407	929			33	T15N	R10W
A MC 317142	LAW 23	2407	931			33	T15N	R10W
A MC 317143	LAW 24	2407	933			33	T15N	R10W
A MC 317144	LAW 25	2407	934			28	T15N	R10W
A MC 317145	LAW 26	2407	936			28	T15N	R10W
A MC 317146	LAW 27	2407	938			28	T15N	R10W
A MC 317147	LAW 28	2407	940			28	T15N	R10W
A MC 317148	LAW 29	2407	942			28	T15N	R10W
A MC 317149	LAW 30	2407	943			28	T15N	R10W
A MC 317150	LAW 31	2407	945			28	T15N	R10W
A MC 317151	LAW 32	2407	947			28	T15N	R10W
A MC 317152	LAW 33	2407	949			33	T15N	R10W
A MC 317153	LAW 34	2407	951			33	T15N	R10W
A MC 317154	LAW 35	2407	953			33	T15N	R10W
A MC 317155	LAW 36	2407	955			33	T15N	R10W
A MC 317156	LAW 37	2407	957			33	T15N	R10W
A MC 317157	LAW 38	2407	959			33	T15N	R10W
A MC 317158	LAW 39	2407	961			33	T15N	R10W
A MC 317159	LAW 40	2407	963			33	T15N	R10W
A MC 317160	LAW 41	2407	965			28	T15N	R10W
A MC 317161	LAW 42	2407	967			28	T15N	R10W
A MC 317162	LAW 43	2407	969			28	T15N	R10W
A MC 317163	LAW 44	2407	971			28	T15N	R10W

ENTERED IN COMPUTER
 X for 8/14/00

PHOENIX, ARIZONA

2000 AUG - 2 P 3: 09

RECEIVED
 BLM FIELD OFFICE

47 KC

EXHIBIT A

Unpatented mining claims and mill sites located in the Eureka Mining District, Yavapai County, Arizona.
 Projects: Bagdad Mine and Bruce Mine

BLM SERIAL #	Claim Name	Original Recording		Amended Recording		Map Location Reference		
		Book	Page	Book	Page	Sec	Twshp	Rnge
A MC 317164	LAW 45	2407	973			28	T15N	R10W
A MC 317165	LAW 46	2407	975			28	T15N	R10W
A MC 317166	LAW 47	2407	977			28	T15N	R10W
A MC 317167	LAW 48	2407	979			28	T15N	R10W
A MC 317168	LAW 49	2407	981			33	T15N	R10W
A MC 317169	LAW 50	2407	983			33	T15N	R10W
A MC 317170	LAW 51	2407	985			33	T15N	R10W
A MC 317171	LAW 52	2407	987			33	T15N	R10W
A MC 317172	LAW 53	2407	989			33	T15N	R10W
A MC 317173	LAW 54	2407	991			33	T15N	R10W
A MC 317174	LAW 55	2407	993			33	T15N	R10W
A MC 317175	LAW 56	2407	995			33	T15N	R10W
A MC 317176	LAW 57	2407	997			28	T15N	R10W
A MC 317177	LAW 58	2407	999			28	T15N	R10W
A MC 317178	LAW 59	2408	1			28	T15N	R10W
A MC 317179	LAW 60	2408	3			28	T15N	R10W
A MC 317180	LAW 61	2408	5			28	T15N	R10W
A MC 317181	LAW 62	2408	7			28	T15N	R10W
A MC 317182	LAW 63	2408	9			28	T15N	R10W
A MC 317183	LAW 64	2408	11			28	T15N	R10W
A MC 317184	LAW 65	2408	13			33	T15N	R10W
A MC 317185	LAW 66	2408	15			33	T15N	R10W
A MC 317186	LAW 67	2408	17			33	T15N	R10W
A MC 317187	LAW 68	2408	19			33	T15N	R10W
A MC 317188	LAW 69	2408	21			33	T15N	R10W
A MC 317189	LAW 70	2408	23			33	T15N	R10W
A MC 317190	LAW 71	2408	25			33	T15N	R10W
A MC 317191	LAW 72	2408	27			33	T15N	R10W
A MC 317192	LAW 73	2408	29			28	T15N	R10W
A MC 317193	LAW 74	2408	31			28	T15N	R10W
A MC 317194	LAW 75	2408	33			28	T15N	R10W
A MC 317195	LAW 76	2408	35			28	T15N	R10W
A MC 317196	LAW 77	2408	37			28	T15N	R10W
A MC 317197	LAW 78	2408	39			28	T15N	R10W
A MC 317198	LAW 79	2408	41			28	T15N	R10W
A MC 317199	LAW 80	2408	43			28	T15N	R10W
A MC 317200	LAW 81	2408	45			33	T15N	R10W
A MC 317201	LAW 82	2408	47			33	T15N	R10W
A MC 317202	LAW 83	2408	49			33	T15N	R10W
A MC 317203	LAW 84	2408	51			33	T15N	R10W
A MC 317204	LAW 85	2408	53			33	T15N	R10W
A MC 317205	LAW 86	2408	55			33	T15N	R10W
A MC 317206	LAW 87	2408	57			33	T15N	R10W
A MC 317207	LAW 88	2408	59			33	T15N	R10W
A MC 317208	LAW 89	2408	61			28	T15N	R10W
A MC 317209	LAW 90	2408	63			28	T15N	R10W
A MC 317210	LAW 91	2408	65			28	T15N	R10W

ENTERED IN COMPUTER

Abr 8/4/00

PHOENIX, ARIZONA
 2000 AUG -2 P 3:06
 RECEIVED
 BLM STATE OFFICE

47k

EXHIBIT A

Unpatented mining claims and mill sites located in the Eureka Mining District, Yavapai County, Arizona.
Projects: Bagdad Mine and Bruce Mine

BLM SERIAL #	Claim Name	Original Recording		Amended Recording		Map Location Reference		
		Book	Page	Book	Page	Sec	Twshp	Rnge
A MC 317211	LAW 92	2408	67			28	T15N	R10W
A MC 317212	LAW 93	2408	69			28	T15N	R10W
A MC 317213	LAW 94	2408	71			28	T15N	R10W
A MC 317214	LAW 95	2408	73			28	T15N	R10W
A MC 317215	LAW 96	2408	75			28	T15N	R10W
A MC 317216	LAW 97	2408	77			33	T15N	R10W
A MC 317217	LAW 98	2408	79			33	T15N	R10W
A MC 317218	LAW 99	2408	81			33	T15N	R10W
A MC 317219	LAW 100	2408	83			33	T15N	R10W
A MC 317220	LAW 101	2408	85			33	T15N	R10W
A MC 317221	LAW 102	2408	87			33	T15N	R10W
A MC 317222	LAW 103	2408	89			33	T15N	R10W
A MC 317223	LAW 104	2408	91			33	T15N	R10W
A MC 317224	LAW 105	2408	93			28	T15N	R10W
A MC 317225	LAW 106	2408	95			28	T15N	R10W
A MC 317226	LAW 107	2408	97			28	T15N	R10W
A MC 317227	LAW 108	2408	99			28	T15N	R10W
A MC 317228	LAW 109	2408	101			28	T15N	R10W
A MC 317229	LAW 110	2408	103			28	T15N	R10W
A MC 317230	LAW 111	2408	105			28	T15N	R10W
A MC 317231	LAW 112	2408	107			28	T15N	R10W
A MC 317232	LAW 113	2408	109			33	T15N	R10W
A MC 317233	LAW 114	2408	111			33	T15N	R10W
A MC 317234	LAW 115	2408	113			33	T15N	R10W
A MC 317235	LAW 116	2408	115			33	T15N	R10W
A MC 317236	LAW 117	2408	117			33	T15N	R10W
A MC 317237	LAW 118	2408	119			33	T15N	R10W
A MC 317238	LAW 119	2408	121			33	T15N	R10W
A MC 317239	LAW 120	2408	123			33	T15N	R10W
A MC 317240	LAW 121	2408	125			27	T15N	R10W
A MC 317241	LAW 122	2408	127			27	T15N	R10W
A MC 317242	LAW 123	2408	129			27	T15N	R10W
A MC 317243	LAW 124	2408	131			27	T15N	R10W
A MC 317244	LAW 125	2408	133			27	T15N	R10W
A MC 317245	LAW 126	2408	135			27	T15N	R10W
A MC 317246	LAW 127	2408	137			27	T15N	R10W
A MC 317247	LAW 128	2408	139			27	T15N	R10W
A MC 317248	LAW 129	2408	141			34	T15N	R10W
A MC 317249	LAW 130	2408	143			34	T15N	R10W
A MC 317250	LAW 131	2408	145			34	T15N	R10W
A MC 317251	LAW 132	2408	147			34	T15N	R10W
A MC 317252	LAW 133	2408	149			34	T15N	R10W
A MC 317253	LAW 134	2408	151			34	T15N	R10W
A MC 317254	LAW 135	2408	153			34	T15N	R10W
A MC 317255	LAW 136	2408	155			34	T15N	R10W
A MC 317256	LAW 137	2408	157			34	T15N	R10W
A MC 317257	LAW 138	2408	159			34	T15N	R10W

ENTERED IN COMPUTER
7/26/00

PHOENIX, ARIZONA

2000 AUG - 2 P 3: 07

RECEIVED
BLM FIELD OFFICE

47K

EXHIBIT A

Unpatented mining claims and mill sites located in the Eureka Mining District, Yavapai County, Arizona.
Projects: Bagdad Mine and Bruce Mine

BLM SERIAL #	Claim Name	Original Recording		Amended Recording		Map Location Reference		
		Book	Page	Book	Page	Sec	Twshp	Rnge
A MC 317258	LAW 139	2408	161			34	T15N	R10W
A MC 317259	LAW 140	2408	163			34	T15N	R10W
A MC 317260	LAW 141	2408	165			34	T15N	R10W
A MC 317261	LAW 142	2408	167			34	T15N	R10W
A MC 317262	LAW 143	2408	169			34	T15N	R10W
A MC 317263	LAW 144	2408	171			34	T15N	R10W
A MC 317268	LAW 149	2408	181			34	T15N	R10W
A MC 317269	LAW 150	2408	183			34	T15N	R10W
A MC 317270	LAW 151	2408	185			34	T15N	R10W
A MC 317271	LAW 152	2408	187			34	T15N	R10W
A MC 317276	LAW 157	2408	197			34	T15N	R10W
A MC 317277	LAW 158	2408	199			34	T15N	R10W
A MC 317278	LAW 159	2408	201			34	T15N	R10W
A MC 317279	LAW 160	2408	203			34	T15N	R10W
A MC 317284	LAW 165	2408	213			35	T15N	R10W
A MC 317285	LAW 166	2408	215			35	T15N	R10W
A MC 317286	LAW 167	2408	217			35	T15N	R10W
A MC 317287	LAW 168	2408	219			35	T15N	R10W
A MC 317292	LAW 173	2408	229			35	T15N	R10W
A MC 317293	LAW 174	2408	231			35	T15N	R10W
A MC 317294	LAW 175	2408	233			35	T15N	R10W
A MC 317295	LAW 176	2408	235			35	T15N	R10W
A MC 317296	LAW 177	2408	237			35	T15N	R10W
A MC 317297	LAW 178	2408	239			35	T15N	R10W
A MC 317298	LAW 179	2408	241			35	T15N	R10W
A MC 317299	LAW 180	2408	243			35	T15N	R10W
A MC 317300	LAW 181	2408	245			35	T15N	R10W
A MC 317301	LAW 182	2408	247			35	T15N	R10W
A MC 317302	LAW 183	2408	249			35	T15N	R10W
A MC 317303	LAW 184	2408	251			35	T15N	R10W
A MC 317304	LAW 185	2408	253			35	T15N	R10W
A MC 317305	LAW 186	2408	255			35	T15N	R10W
A MC 317306	LAW 187	2408	257			35	T15N	R10W
A MC 317307	LAW 188	2408	259			35	T15N	R10W
A MC 317308	LAW 189	2408	261			35	T15N	R10W
A MC 317309	LAW 190	2408	263			35	T15N	R10W
A MC 317310	LAW 191	2408	265			35	T15N	R10W
A MC 317311	LAW 192	2408	267			35	T15N	R10W
A MC 317312	LAW 193	2408	269			26	T15N	R10W
A MC 317313	LAW 194	2408	271			26	T15N	R10W
A MC 317314	LAW 195	2408	273			26	T15N	R10W
A MC 317315	LAW 196	2408	275			26	T15N	R10W
A MC 317316	LAW 197	2408	277			35	T15N	R10W
A MC 317317	LAW 198	2408	279			35	T15N	R10W
A MC 317318	LAW 199	2408	281			35	T15N	R10W
A MC 317319	LAW 200	2408	283			35	T15N	R10W
A MC 317320	LAW 201	2408	285			35	T15N	R10W

ENTERED IN COMPUTER

for 8/14/00

PHOENIX, ARIZONA
2000 AUG - 2 P 3:01
BLM STATE OFFICE

47

EXHIBIT A

Unpatented mining claims and mill sites located in the Eureka Mining District, Yavapai County, Arizona.
 Projects: Bagdad Mine and Bruce Mine

BLM SERIAL #	Claim Name	Original Recording		Amended Recording		Map Location Reference		
		Book	Page	Book	Page	Sec	Twshp	Rnge
A MC 317321	LAW 202	2408	287			35	T15N	R10W
A MC 317322	LAW 203	2408	289			35	T15N	R10W
A MC 317323	LAW 204	2408	291			35	T15N	R10W
A MC 317324	LAW 205	2408	293			26	T15N	R10W
A MC 317325	LAW 206	2408	295			26	T15N	R10W
A MC 317326	LAW 207	2408	297			26	T15N	R10W
A MC 317327	LAW 208	2408	299			35	T15N	R10W
A MC 317328	LAW 209	2408	301			35	T15N	R10W
A MC 317329	LAW 210	2408	303			35	T15N	R10W
A MC 317330	LAW 211	2408	305			35	T15N	R10W
A MC 317331	LAW 212	2408	307			35	T15N	R10W
A MC 317332	LAW 213	2408	309			35	T15N	R10W
A MC 317333	LAW 214	2408	311			35	T15N	R10W
A MC 317334	LAW 215	2408	313			35	T15N	R10W
A MC 317335	LAW 216	2408	315			26	T15N	R10W
A MC 317336	LAW 217	2408	317			26	T15N	R10W
A MC 317337	LAW 218	2408	319			26	T15N	R10W
A MC 317338	LAW 219	2408	321			26	T15N	R10W
A MC 317339	LAW 220	2408	323			35	T15N	R10W
A MC 317340	LAW 221	2408	325			35	T15N	R10W
A MC 317341	LAW 222	2408	327			35	T15N	R10W
A MC 317342	LAW 223	2408	329			35	T15N	R10W
A MC 317343	LAW 224	2408	331			35	T15N	R10W
A MC 317344	LAW 225	2408	333			35	T15N	R10W
A MC 317345	LAW 226	2408	335			35	T15N	R10W
A MC 317346	LAW 227	2408	337			35	T15N	R10W
A MC 317347	LAW 228	2408	339			26	T15N	R10W
A MC 317348	LAW 229	2408	341			26	T15N	R10W
A MC 317349	LAW 230	2408	343			26	T15N	R10W
A MC 317350	LAW 231	2408	345			26	T15N	R10W
A MC 317351	LAW 232	2408	347			26	T15N	R10W
A MC 317352	LAW 233	2408	349			35	T15N	R10W
A MC 317353	LAW 234	2408	351			35	T15N	R10W
A MC 317354	LAW 235	2408	353			35	T15N	R10W
A MC 317355	LAW 236	2408	355			35	T15N	R10W
A MC 317356	LAW 237	2408	357			35	T15N	R10W
A MC 317357	LAW 238	2408	359			35	T15N	R10W
A MC 317358	LAW 239	2408	361			35	T15N	R10W
A MC 317359	LAW 240	2408	363			35	T15N	R10W
A MC 31840	RS 129	1185	243			34	T15N	R10W
A MC 31841	RS 130	1185	245			34	T15N	R10W
A MC 31842	RS 131	1185	247			34	T15N	R10W
A MC 31843	RS 132	1185	249			34	T15N	R10W
A MC 31844	RS 133	1185	251			34	T15N	R10W
A MC 31845	RS 134	1185	253			34	T15N	R10W
A MC 31846	RS 135	1185	255			34	T15N	R10W
A MC 31847	RS 136	1185	257			34	T15N	R10W

ENTERED IN COMPUTER
 Do 8/4/00

PHOENIX, ARIZONA
 2000 AUG - 2 P 3: 01
 RECEIVED
 BLM STATE OFFICE

47K

EXHIBIT A

Unpatented mining claims and mill sites located in the Eureka Mining District, Yavapai County, Arizona.
 Projects: Bagdad Mine and Bruce Mine

BLM SERIAL #	Claim Name	Original Recording		Amended Recording		Map Location Reference		
		Book	Page	Book	Page	Sec	Twshp	Rnge
A MC 31856	RS 145	1185	275			34	T15N	R10W
A MC 31857	RS 146	1185	277			34	T15N	R10W
A MC 31858	RS 147	1185	279			34	T15N	R10W
A MC 31859	RS 148	1185	281			34	T15N	R10W
A MC 31860	RS 149	1185	283			34	T15N	R10W
A MC 31861	RS 150	1185	285			34	T15N	R10W
A MC 31862	RS 151	1185	287			34	T15N	R10W
A MC 31863	RS 152	1185	289			34	T15N	R10W
A MC 31872	RS 165	1185	307			34	T15N	R10W
A MC 31873	RS 166	1185	309			34	T15N	R10W
A MC 31874	RS 167	1185	311			34	T15N	R10W
A MC 31875	RS 168	1185	313			34	T15N	R10W
A MC 31884	RS 181	1185	331			34	T15N	R10W
A MC 31885	RS 182	1185	333			34	T15N	R10W
A MC 31886	RS 183	1185	335			34	T15N	R10W
A MC 31887	RS 184	1185	337			34	T15N	R10W
A MC 31896	RS 197	1185	355			34	T15N	R10W
A MC 31897	RS 198	1185	357			34	T15N	R10W
A MC 31898	RS 199	1185	359			34	T15N	R10W
A MC 31899	RS 200	1185	361			34	T15N	R10W
A MC 31900	RS 213	1185	363			34	T15N	R10W
A MC 31901	RS 214	1185	365			34	T15N	R10W
A MC 31902	RS 215	1185	367			34	T15N	R10W
A MC 31903	RS 216	1185	369			34	T15N	R10W
A MC 322631	JWH 80	2494	611			7	T14N	R9W
A MC 322632	JWH 81	2494	613			7	T14N	R9W
A MC 322633	JWH 82	2494	615			7	T14N	R9W
A MC 322634	JWH 83	2494	617			7	T14N	R9W
A MC 38690	DEER NO. 3	580	730			12	T14N	R10W
A MC 38691	DEER NO. 4	580	731			12	T14N	R10W
A MC 38692	DEER NO. 5	580	732			12	T14N	R10W
A MC 38693	DEER NO. 6	580	733			12	T14N	R10W
A MC 38694	DEER NO. 7A	1202	282			12	T14N	R10W
A MC 38695	DEER NO. 8A	1202	284			12	T14N	R10W
A MC 38696	DEER NO. 9	580	881			12	T14N	R10W
A MC 38708	DEER #21	669	962			12	T14N	R10W
A MC 38709	DEER # 22	669	963			12	T14N	R10W
A MC 38710	DEER # 23	669	964			12	T14N	R10W
A MC 38711	DEER # 24	669	965			12	T14N	R10W
A MC 38712	DEER # 25	669	966			12	T14N	R10W
A MC 38713	DEER # 26	669	967			12	T14N	R10W
A MC 38714	DEER#27	669	968			12	T14N	R10W
A MC 38715	DEER # 28	669	969			13	T14N	R10W
A MC 38716	DEER # 29	669	970			13	T14N	R10W
A MC 38717	DEER # 30	669	971			12	T14N	R10W
A MC 38718	DEER # 31	669	972			12	T14N	R10W
A MC 38719	DEER # 32	669	973			12	T14N	R10W

ENTERED IN COMPUTER

8/4/00

PHOENIX, ARIZONA

2000 AUG -2 P 3:07

BLM AND STATE OFFICE

47K

EXHIBIT A

Unpatented mining claims and mill sites located in the Eureka Mining District, Yavapai County, Arizona.
 Projects: Bagdad Mine and Bruce Mine

BLM SERIAL #	Claim Name	Original Recording		Amended Recording		Map Location Reference		
		Book	Page	Book	Page	Sec	Twshp	Rnge
A MC 62890	R & R #2	608	345			18	T14N	R9W
A MC 62891	JOS #5	576	129			19	T14N	R9W
A MC 62892	JOS #6	576	130			19	T14N	R9W
A MC 62893	CYPRUS NO 1	005	483	025	589	20	T14N	R9W
A MC 62894	CYPRUS NO 2	005	484	025	590	20	T14N	R9W
A MC 62895	CYPRUS NO 3	005	485	025	591	20	T14N	R9W
A MC 62896	CYPRUS NO. 4	013	022	049	525	20	T14N	R9W
A MC 62897	CYPRUS NO. 5	013	023	049	526	17	T14N	R9W
A MC 62898	CYPRUS NO 6	013	024	049	527	20	T14N	R9W
A MC 62899	CYPRUS #7	049	528			19	T14N	R9W
A MC 62900	CYPRUS #8	049	529			19	T14N	R9W
A MC 62901	CYPRUS #9	049	530			19	T14N	R9W
A MC 62902	CYPRUS #10	049	531			19	T14N	R9W
A MC 62903	CYPRUS #11	049	532			19	T14N	R9W
A MC 62904	CYPRUS #12	049	533			19	T14N	R9W
A MC 62905	CYPRUS #13	049	534			19	T14N	R9W
A MC 62906	CYPRUS # 14	071	024			20	T14N	R9W
A MC 62907	CYPRUS #15	162	190			18	T14N	R9W
A MC 62908	L. & W.	015	227			19	T14N	R9W
A MC 62909	L. & W. NO.3	015	230			19	T14N	R9W
A MC 62910	L. & W. NO. 4	015	231			19	T14N	R9W
A MC 62911	L. & W. NO. 5	015	232			19	T14N	R9W
A MC 62912	BETA NO. 1	013	546			19	T14N	R9W
A MC 62913	BETA NO. 2	013	547	025	588	19	T14N	R9W
A MC 62914	BETA NO. 3	013	548			19	T14N	R9W
A MC 62915	PLYMOUTH	131	046			17	T14N	R9W
A MC 62916	PLYMOUTH EXTENSION	156	246			20	T14N	R9W
A MC 62917	VALENCIA	156	248			17	T14N	R9W
A MC 63176	OCTAROON	144	367			14	T14N	R10W
A MC 63177	OCTAROON NO. 1	144	368			14	T14N	R10W
A MC 63178	RED MT. COPPER NO 1	358	215			14	T14N	R10W
A MC 63179	RED MT. COPPER NO 2	358	216			14	T14N	R10W
A MC 63180	RED MT. COPPER NO 3	358	217			14	T14N	R10W
A MC 63181	RED MT. COPPER NO 4	358	218			14	T14N	R10W
A MC 63182	RED MT. COPPER NO 5	358	219			14	T14N	R10W
A MC 63183	RED MT. COPPER NO 6	358	220			14	T14N	R10W
A MC 63184	RED MT. COPPER NO 7	358	221			14	T14N	R10W
A MC 63185	RED MT. COPPER NO 8	358	222			14	T14N	R10W
A MC 63186	RED MT. COPPER NO 9	358	223			23	T14N	R10W
A MC 63187	COPPER-RIDGE NO 1	358	206			14	T14N	R10W
A MC 63188	COPPER-RIDGE NO 2	358	207			15	T14N	R10W
A MC 63189	COPPER-RIDGE NO 3	358	208			15	T14N	R10W
A MC 63190	COPPER RIDGE NO 4	358	209			14	T14N	R10W
A MC 63191	COPPER RIDGE NO 5	358	210			15	T14N	R10W
A MC 63192	COPPER RIDGE NO 6	358	211			22	T14N	R10W
A MC 63193	COPPER RIDGE NO 7	358	212			22	T14N	R10W
A MC 63194	COPPER RIDGE NO 8	358	213			22	T14N	R10W

ENTERED IN COMPUTER

Jan 8/4/00

PHOENIX, ARIZONA

2000 AUG - 2 P 3: 01

BLM PHOENIX OFFICE

474

EXHIBIT A

Unpatented mining claims and mill sites located in the Eureka Mining District, Yavapai County, Arizona.
 Projects: Bagdad Mine and Bruce Mine

BLM SERIAL #	Claim Name	Original Recording		Amended Recording		Map Location Reference		
		Book	Page	Book	Page	Sec	Twshp	Rnge
A MC 63195	COPPER RIDGE NO 9	358	214			22	T14N	R10W
A MC 63196	ISO #1	563	346			14	T14N	R10W
A MC 63197	ISO #2	563	347			15	T14N	R10W
A MC 63198	ISO #3	563	348			15	T14N	R10W
A MC 63199	ISO #4	563	349			15	T14N	R10W
A MC 63200	ISO #5	563	350			15	T14N	R10W
A MC 63201	ISO #6	563	351			15	T14N	R10W
A MC 63202	ISO #7	563	352			23	T14N	R10W
A MC 63203	ISO #8	563	353			23	T14N	R10W
A MC 63204	ISO #9	563	354			23	T14N	R10W
A MC 63205	ISO #10	563	355			22	T14N	R10W
A MC 63206	ISO #11	563	356			22	T14N	R10W
A MC 63207	ISO #12	563	357			22	T14N	R10W
A MC 63208	ISO #13	563	358			15	T14N	R10W
A MC 63209	ISO #14	563	359			22	T14N	R10W
A MC 63210	ISO #15	568	502			15	T14N	R10W
A MC 63211	ISO #16	568	503			15	T14N	R10W
A MC 63216	OTO 3	1237	073			9	T14N	R9W
A MC 63217	RJ 16A	1237	075			9	T14N	R9W
A MC 63222	DAKOTA #25	445	270			9	T14N	R9W
A MC 63223	DAKOTA #26	445	271			9	T14N	R9W
A MC 63224	JLM 7	1230	879			8	T14N	R9W
A MC 63225	JLM 8	1230	881			8	T14N	R9W
A MC 63226	JLM 9	1230	883			8	T14N	R9W
A MC 63227	JLM 10	1230	885			8	T14N	R9W
A MC 63228	JLM 11	1230	887			8	T14N	R9W
A MC 63229	JLM 12	1230	889			8	T14N	R9W
A MC 63232	JLM 15	1230	895			8	T14N	R9W
A MC 63233	JLM 16	1230	897			8	T14N	R9W
A MC 63234	JLM 17	1230	899			8	T14N	R9W
A MC 63235	JLM 18	1230	901			8	T14N	R9W
A MC 63236	CY-1 (AMENDED)	905	225	1230	903	8	T14N	R9W
A MC 63237	CY-2 (AMENDED)	905	225	1230	905	8	T14N	R9W
A MC 63238	CY-28	1230	911			8	T14N	R9W
A MC 63239	CY-27	1230	909			8	T14N	R9W
A MC 63240	CY-26	1230	907			8	T14N	R9W
A MC 63241	RJ 25 (AMENDED)	1230	913			8	T14N	R9W
A MC 63245	GEO # 93	554	915			8	T14N	R9W
A MC 63246	GEO. # 94	554	916			8	T14N	R9W
A MC 63248	DAKOTA #23	445	268			8	T14N	R9W
A MC 63249	CY-6	905	230			8	T14N	R9W
A MC 63250	CY-7	905	231			8	T14N	R9W
A MC 63251	CY-8	905	232			8	T14N	R9W
A MC 63252	CY-9	905	233			8	T14N	R9W
A MC 63253	CY-10	905	234			8	T14N	R9W
A MC 63254	CY-11	905	235			8	T14N	R9W
A MC 63255	CY-12	905	236			8	T14N	R9W

ENTERED IN COMPUTER

AP 8/4/00

PHOENIX, ARIZONA

2000 AUG -2 P 3: 07

RECEIVED
BLM FIELD OFFICE

477K

EXHIBIT A

Unpatented mining claims and mill sites located in the Eureka Mining District, Yavapai County, Arizona.
 Projects: Bagdad Mine and Bruce Mine

BLM SERIAL #	Claim Name	Original Recording		Amended Recording		Map Location Reference		
		Book	Page	Book	Page	Sec	Twshp	Rnge
A MC 79981	R & R #1	608	344			19	T14N	R9W
A MC 79982	R & R #3	608	346			18	T14N	R9W
A MC 79983	R & R #4	608	347			19	T14N	R9W
A MC 79984	BRUCE #2	608	349			19	T14N	R9W
A MC 79985	JOS #1	576	125			19	T14N	R9W
A MC 79986	JOS #2	576	126			19	T14N	R9W
A MC 79987	JOS #3	576	127	761	181	19	T14N	R9W
A MC 79988	JOS #4	576	128			19	T14N	R9W
A MC 79989	COMBINE NO. 2	511	463			18	T14N	R9W
A MC 79990	L. & W. NO. 1	015	228			19	T14N	R9W
A MC 79991	L. & W. NO. 2	015	229			19	T14N	R9W
A MC 79992	L. & W. NO. 6	015	233			19	T14N	R9W
A MC 79993	L. & W. FRACTION	015	226	761	182	19	T14N	R9W
A MC 79994	POSSIBILITIES NO. 1	015	225			19	T14N	R9W

Total Number of Claims : 577

ENTERED IN COMPUTER
Jan 8/4/00

14 *W*

PHOENIX, ARIZONA

2000 AUG -2 P 3: 07

BLM FIELD OFFICE

United States Department of the Interior
Bureau of Land Management
 BUSINESS & SUPPORT SVCS DIV
 222 N CENTRAL AVE
 PHOENIX, AZ 85004 -2203
 Phone: (602) 417-9200

Receipt	
No:	162276

Transaction #: 175286					
Date of Transaction: 08/02/2000					
CUSTOMER:		PHELPS DODGE 2600 N CENTRAL AVE PHOENIX, AZ 85004			
LINE #	QTY	COMMODITY / SUBJECT / ACTION / PRODUCT	REMARKS	UNIT PRICE	TOTAL
1	1	LOCATABLE MINERALS / MINING CLAIMS-ACCOUNTS/UNADJUDICATED / MINING CLAIM MONEY RECEIVED (455)	MAINT 2001 (577)	- n/a -	\$57,700.00
TOTAL:					\$57,700.00

PAYMENT INFORMATION			
1	AMOUNT:	\$57,700.00	POSTMARKED: N/A
	TYPE:	CHECK	RECEIVED: 08/02/2000
	CHECK NO:	0398143	
	NAME:	PHELPS DODGE 2600 N CENTRAL AVE PHOENIX AZ 85004	

REMARKS

CASE SERIAL NUMBER INFORMATION		
TRNS #	LINE #	CASES
175286	1	AMC131683

This receipt was generated by the automated BLM Collections and Billings System and is a paper representation of a portion of the official electronic record contained therein.



**CYPRUS AMAX
MINERALS COMPANY**

31840
322631
317120
308466
305766

6-137
62882
61004

19355
159907

Cyprus Amax Minerals Company 131683
9100 East Mineral Circle
Post Office Box 3299 79981
Englewood, Colorado 80155-3299 38668
(303) 643-5000

63137

CERTIFIED MAIL
July 30, 1999

US DEPT OF THE INTERIOR
BUREAU OF LAND MANAGEMENT
222 NORTH CENTRAL AVENUE
PHOENIX, ARIZONA 85004-2203

RECEIVED
BUREAU OF
LAND MANAGEMENT
Aug 2 10 56 AM '99
PHOENIX, ARIZONA

**RE: Maintenance Fees for Unpatented Mining Claims
CYPRUS BAGDAD COPPER CORPORATION**

Dear Sir or Madam:

Pursuant to 43 CFR S 3833.1-5, as amended, CYPRUS BAGDAD COPPER CORPORATION desires to retain and maintain the 577 unpatented lode mining claims and mill sites which are listed on the attached Exhibit A. Also, enclosed is CYPRUS BAGDAD COPPER CORPORATION's check for \$57,700.00 (\$ 100.00 per claim) as payment of the required maintenance fees to retain and maintain the claims through the period ending 12:00 o'clock noon on September 1, 2000.

Please acknowledge receipt of this notice and payment by signing below and return one (1) copy of this letter, together with a date and time stamped copy of Exhibit A, to my attention, care of Land Administration, 253S, at the above letterhead address.

Should you need to contact me please call 303-643-5315. Thank you.

Sincerely,

ALICE EVANS
Land Administrator

ENTERED INTO COMPUTER
8-11-99 Z

Enclosures
File Copy: BAG-900-0001-0000

Received and acknowledged this 3rd day of August 1999.

By: Sharon Mallogue Sharon Mallogue
Title: Program Analyst

EXHIBIT A

Attached to and made a part of that certain letter dated the 30 of July, 1999, covering the following described unpatented mining claims and mill sites located in the Eureka Mining District, County of Yavapai, State of Arizona, to wit:

BLM SERIAL #	Claim Name	Original Recording		Amended Recording		Map Location Reference		
		Book	Page	Book	Page	Sec	Twshp	Rnge
A MC 131683	PONDEROSA	1385	650			7	T14N	R9W
A MC 159967	BM 1	1441	332			26	T15N	R10W
A MC 159968	BM 2	1441	334			26	T15N	R10W
A MC 19371	RJ 17	1110	696			9	T14N	R9W
A MC 19374	RJ 20	1110	699			9	T14N	R9W
A MC 19375	RJ 21	1110	700			9	T14N	R9W
A MC 305766	BEV 1	2265	277			9	T14N	R9W
A MC 305767	BEV 2	2265	279			9	T14N	R9W
A MC 305768	BEV 3	2265	281			9	T14N	R9W
A MC 305769	BEV 4	2265	283			9	T14N	R9W
A MC 305770	BEV 5	2265	285			9	T14N	R9W
A MC 305771	BEV 6	2265	287			9	T14N	R9W
A MC 305772	BEV 7	2265	289			9	T14N	R9W
A MC 305773	BEV 8	2265	291			9	T14N	R9W
A MC 305774	BEV 9	2265	293			9	T14N	R9W
A MC 305775	BEV 10	2265	295			9	T14N	R9W
A MC 305776	BEV 11	2265	297			9	T14N	R9W
A MC 305777	BEV 12	2265	299			9	T14N	R9W
A MC 305778	BEV 13	2265	301			9	T14N	R9W
A MC 305779	BEV 14	2265	303			9	T14N	R9W
A MC 305780	BEV 15	2265	305			9	T14N	R9W
A MC 305781	BEV 16	2265	307			9	T14N	R9W
A MC 305782	BEV 17	2265	309			9	T14N	R9W
A MC 305783	BEV 18	2265	311			9	T14N	R9W
A MC 305784	BEV 19	2265	313			9	T14N	R9W
A MC 305785	BEV 20	2265	315			9	T14N	R9W
A MC 305786	BEV 21	2265	317			9	T14	R9W
A MC 305787	BEV 22	2265	319			9	T14N	R9W
A MC 305788	BEV 23	2265	321			9	T14N	R9W
A MC 305789	BEV 24	2265	323			9	T14N	R9W
A MC 305790	BEV 25	2265	325			9	T14N	R9W
A MC 305791	BEV 26	2265	327			9	T14N	R9W
A MC 305792	BEV 27	2265	329			9	T14N	R9W
A MC 305793	BEV 28	2265	331			9	T14N	R9W
A MC 305794	BEV 29	2265	333			9	T14N	R9W
A MC 305795	BEV 30	2265	335			9	T14N	R9W
A MC 305796	BEV 31	2265	337			9	T14N	R9W
A MC 305797	BEV 32	2265	339			9	T14N	R9W
A MC 305798	BEV 33	2265	341			9	T14N	R9W
A MC 305799	BEV 34	2265	343			9	T14N	R9W
A MC 305800	BEV 35	2265	345			9	T14N	R9W
A MC 305801	BEV 36	2265	347			9	T14N	R9W
A MC 305802	BEV 37	2265	349			9	T14N	R9W
A MC 305803	BEV 38	2265	351			9	T14N	R9W
A MC 305804	BEV 39	2265	353			9	T14N	R9W
A MC 305805	BEV 40	2265	355			9	T14N	R9W
A MC 305806	BEV 41	2265	357			9	T14N	R9W
A MC 305807	BEV 42	2265	359			9	T14N	R9W

ENTERED INTO COMPUTER

AUG 11 1999

RECEIVED
BUREAU OF
LAND MANAGEMENT

AUG 2 10 56 AM '99

RECEIVED
BUREAU OF
LAND MANAGEMENT

4854M

EXHIBIT A

Attached to and made a part of that certain letter dated the 30 of July, 1999, covering the following described unpatented mining claims and mill sites located in the Eureka Mining District, County of Yavapai, State of Arizona, to wit:

BLM SERIAL #	Claim Name	Original Recording		Amended Recording		Map Location Reference		
		Book	Page	Book	Page	Sec	Twshp	Rnge
A MC 305808	BEV 43	2265	361			9	T14N	R9W
A MC 305809	BEV 44	2265	363			9	T14N	R9W
A MC 305810	BEV 45	2265	365			9	T14N	R9W
A MC 305811	BEV 46	2265	367			9	T14N	R9W
A MC 305812	BEV 47	2265	369			9	T14N	R9W
A MC 305813	BEV 48	2265	371			9	T14N	R9W
A MC 305814	BEV 49	2265	373			9	T14N	R9W
A MC 305815	BEV 50	2265	375			9	T14N	R9W
A MC 305816	BEV 51	2265	377			9	T14N	R9W
A MC 305817	BEV 52	2265	379			9	T14N	R9W
A MC 305818	BEV 53	2265	381			9	T14N	R9W
A MC 305819	BEV 54	2265	383			9	T14N	R9W
A MC 308466	FSM #1	2297	161			20	T14N	R9W
A MC 308467	FSM #2	2297	163			20	T14N	R9W
A MC 308468	FSM #3	2297	165			20	T14N	R9W
A MC 308469	FSM #4	2297	167			20	T14N	R9W
A MC 308470	FSM #5	2297	169			20	T14N	R9W
A MC 308471	FSM #6	2297	171			20	T14N	R9W
A MC 308472	FSM #7	2297	173			20	T14N	R9W
A MC 308473	JWH #1	2297	105			7	T14N	R9W
A MC 308474	JWH #2	2297	107			7	T14N	R9W
A MC 308475	JWH #3	2297	109			7	T14N	R9W
A MC 308476	JWH #4	2297	111			7	T14N	R9W
A MC 308477	JWH #5	2297	113			7	T14N	R9W
A MC 308478	JWH #6	2297	115			7	T14N	R9W
A MC 308479	JWH #7	2297	117			7	T14N	R9W
A MC 308480	JWH #8	2297	119			7	T14N	R9W
A MC 308481	JWH #9	2297	121			7	T14N	R9W
A MC 308482	JWH #10	2297	123			7	T14N	R9W
A MC 308483	JWH #11	2297	125			7	T14N	R9W
A MC 308484	JWH #12	2297	127			7	T14N	R9W
A MC 308485	JWH #13	2297	129			7	T14N	R9W
A MC 308486	JWH #14	2297	131			7	T14N	R9W
A MC 308487	JWH #15	2297	133			7	T14N	R9W
A MC 308488	JWH #16	2297	135			7	T14N	R9W
A MC 308489	JWH #17	2297	137			7	T14N	R9W
A MC 308490	JWH #18	2297	139			7	T14N	R9W
A MC 308491	JWH #19	2297	141			7	T14N	R9W
A MC 308492	JWH #20	2297	143			7	T14N	R9W
A MC 308493	JWH #21	2297	145			18	T14N	R9W
A MC 308494	JWH #22	2297	147			18	T14N	R9W
A MC 308495	JWH #23	2297	149			18	T14N	R9W
A MC 308496	JWH #24	2297	151			18	T14N	R9W
A MC 308497	JWH #25	2297	153			18	T14N	R9W
A MC 308498	JWH #26	2297	155			18	T14N	R9W
A MC 308499	JWH #27	2297	157			18	T14N	R9W
A MC 308500	JWH #28	2297	159			18	T14N	R9W
A MC 308501	JWH #29	2298	320			13	T14N	R10W

ENTERED INTO COMPUTER

AUG 11 1999

PHOTO COPYED
BUREAU OF LAND MANAGEMENT

AUG 2 10 58 AM '99

RECEIVED
BUREAU OF LAND MANAGEMENT

48

EXHIBIT A

Attached to and made a part of that certain letter dated the 30 of July, 1999, covering the following described unpatented mining claims and mill sites located in the Eureka Mining District, County of Yavapai, State of Arizona, to wit:

BLM SERIAL #	Claim Name	Original Recording		Amended Recording		Map Location Reference		
		Book	Page	Book	Page	Sec	Twshp	Rnge
A MC 308502	JWH #30	2298	322			13	T14N	R10W
A MC 308503	JWH #31	2298	324			18	T14N	R9W
A MC 308504	JWH #32	2298	326			18	T14N	R9W
A MC 308505	JWH #33	2298	328			18	T14N	R9W
A MC 308506	JWH #34	2298	330			18	T14N	R9W
A MC 308507	JWH #35	2298	332			18	T14N	R9W
A MC 308508	JWH #36	2298	334			18	T14N	R9W
A MC 308509	JWH #37	2298	336			18	T14N	R9W
A MC 308510	JWH #38	2298	338			13	T14N	R10W
A MC 308511	JWH #39	2298	340			13	T14N	R10W
A MC 308512	JWH #40	2298	342			13	T14N	R10W
A MC 308513	JWH #41	2298	344			18	T14N	R9W
A MC 308514	JWH #42	2298	346			18	T14N	R9W
A MC 308515	JWH #43	2298	348			18	T14N	R9W
A MC 308516	JWH #44	2298	350			18	T14N	R9W
A MC 308517	JWH #45	2298	352			18	T14N	R9W
A MC 308518	JWH #46	2298	354			18	T14N	R9W
A MC 308519	JWH #47	2298	356			18	T14N	R9W
A MC 308520	JWH #48	2298	358			18	T14N	R9W
A MC 308521	JWH #49	2298	360			13	T14N	R10W
A MC 308522	JWH #50	2298	362			13	T14N	R10W
A MC 308523	JWH #51	2298	364			18	T14N	R9W
A MC 308524	JWH #52	2298	366			18	T14N	R9W
A MC 308525	JWH #53	2298	368			18	T14N	R9W
A MC 308526	JWH #54	2298	370				T14N	R9W
A MC 308527	JWH #55	2298				18	T14N	R9W
A MC 308528	JWH #56	2298	374			18	T14N	R9W
A MC 308529	JWH #57	2298	376			18	T14N	R9W
A MC 308530	JWH #58	2298	378			18	T14N	R9W
A MC 308531	JWH #59	2298	380			18	T14N	R9W
A MC 308532	JWH #60	2298	382			19	T14N	R9W
A MC 308533	JWH #61	2298	384			19	T14N	R9W
A MC 308534	JWH #62	2298	386			19	T14N	R9W
A MC 308535	JWH #63	2298	388			19	T14N	R9W
A MC 308536	JWH #64	2298	390			19	T14N	R9W
A MC 308537	JWH #65	2298	392			19	T14N	R9W
A MC 308538	JWH #66	2298	394			19	T14N	R9W
A MC 308539	JWH #67	2298	396			19	T14N	R9W
A MC 308540	JWH #68	2298	398			19	T14N	R9W
A MC 308541	JWH #69	2298	400			24	T14N	R10W
A MC 308542	JWH #70	2298	402			24	T14N	R10W
A MC 308543	JWH #71	2298	404			24	T14N	R10W
A MC 308544	JWH #72	2298	406			24	T14N	R10W
A MC 308545	JWH #73	2298	408			24	T14N	R10W
A MC 308546	JWH #74	2298	410			24	T14N	R10W
A MC 308547	JWH #75	2298	412			24	T14N	R10W
A MC 308548	JWH #76	2298	414			24	T14N	R10W
A MC 308549	JWH #77	2298	416			24	T14N	R10W

ENTERED INTO COMPUTER

AUG 11 1999

RECEIVED
BUREAU OF
LAND MANAGEMENT
MAY 10 1999

Aug 2 10 55 AM '99

RECEIVED
BUREAU OF
LAND MANAGEMENT

48
SAM

EXHIBIT A

Attached to and made a part of that certain letter dated the 30 of July, 1999, covering the following described unpatented mining claims and mill sites located in the Eureka Mining District, County of Yavapai, State of Arizona, to wit:

BLM SERIAL #	Claim Name	Original Recording		Amended Recording		Map Location Reference		
		Book	Page	Book	Page	Sec	Twshp	Rnge
A MC 317120	LAW 1	2407	887			28	T15N	R10W
A MC 317121	LAW 2	2407	889			28	T15N	R10W
A MC 317122	LAW 3	2407	891			28	T15N	R10W
A MC 317123	LAW 4	2407	893			28	T15N	R10W
A MC 317124	LAW 5	2407	895			33	T15N	R10W
A MC 317125	LAW 6	2407	897			33	T15N	R10W
A MC 317126	LAW 7	2407	899			33	T15N	R10W
A MC 317127	LAW 8	2407	901			33	T15N	R10W
A MC 317128	LAW 9	2407	903			33	T15N	R10W
A MC 317129	LAW 10	2407	905			33	T15N	R10W
A MC 317130	LAW 11	2407	907			33	T15N	R10W
A MC 317131	LAW 12	2407	909			33	T15N	R10W
A MC 317132	LAW 13	2407	911			28	T15N	R10W
A MC 317133	LAW 14	2407	913			28	T15N	R10W
A MC 317134	LAW 15	2407	915			28	T15N	R10W
A MC 317135	LAW 16	2407	917			28	T15N	R10W
A MC 317136	LAW 17	2407	919			33	T15N	R10W
A MC 317137	LAW 18	2407	921			33	T15N	R10W
A MC 317138	LAW 19	2407	923			33	T15N	R10W
A MC 317139	LAW 20	2407	925			33	T15N	R10W
A MC 317140	LAW 21	2407	927			33	T15N	R10W
A MC 317141	LAW 22	2407	929			33	T15N	R10W
A MC 317142	LAW 23	2407	931			33	T15N	R10W
A MC 317143	LAW 24	2407	933			33	T15N	R10W
A MC 317144	LAW 25	2407	934			28	T15N	R10W
A MC 317145	LAW 26	2407	936			28	T15N	R10W
A MC 317146	LAW 27	2407	938			28	T15N	R10W
A MC 317147	LAW 28	2407	940			28	T15N	R10W
A MC 317148	LAW 29	2407	942			28	T15N	R10W
A MC 317149	LAW 30	2407	943			28	T15N	R10W
A MC 317150	LAW 31	2407	945			28	T15N	R10W
A MC 317151	LAW 32	2407	947			28	T15N	R10W
A MC 317152	LAW 33	2407	949			33	T15N	R10W
A MC 317153	LAW 34	2407	951			33	T15N	R10W
A MC 317154	LAW 35	2407	953			33	T15N	R10W
A MC 317155	LAW 36	2407	955			33	T15N	R10W
A MC 317156	LAW 37	2407	957			33	T15N	R10W
A MC 317157	LAW 38	2407	959			33	T15N	R10W
A MC 317158	LAW 39	2407	961			33	T15N	R10W
A MC 317159	LAW 40	2407	963			33	T15N	R10W
A MC 317160	LAW 41	2407	965			28	T15N	R10W
A MC 317161	LAW 42	2407	967			28	T15N	R10W
A MC 317162	LAW 43	2407	969			28	T15N	R10W
A MC 317163	LAW 44	2407	971			28	T15N	R10W
A MC 317164	LAW 45	2407	973			28	T15N	R10W
A MC 317165	LAW 46	2407	975			28	T15N	R10W
A MC 317166	LAW 47	2407	977			28	T15N	R10W
A MC 317167	LAW 48	2407	979			28	T15N	R10W

ENTERED INTO COMPUTER

AUG 11 1999

RECEIVED
BUREAU OF
LAND MANAGEMENT
AUG 2 10 56 AM '99

48
SM

EXHIBIT A

Attached to and made a part of that certain letter dated the 30 of July, 1999, covering the following described unpatented mining claims and mill sites located in the Eureka Mining District, County of Yavapai, State of Arizona, to wit:

BLM SERIAL #	Claim Name	Original Recording		Amended Recording		Map Location Reference		
		Book	Page	Book	Page	Sec	Twshp	Rnge
A MC 317168	LAW 49	2407	981			33	T15N	R10W
A MC 317169	LAW 50	2407	983			33	T15N	R10W
A MC 317170	LAW 51	2407	985			33	T15N	R10W
A MC 317171	LAW 52	2407	987			33	T15N	R10W
A MC 317172	LAW 53	2407	989			33	T15N	R10W
A MC 317173	LAW 54	2407	991			33	T15N	R10W
A MC 317174	LAW 55	2407	993			33	T15N	R10W
A MC 317175	LAW 56	2407	995			33	T15N	R10W
A MC 317176	LAW 57	2407	997			28	T15N	R10W
A MC 317177	LAW 58	2407	999			28	T15N	R10W
A MC 317178	LAW 59	2408	1			28	T15N	R10W
A MC 317179	LAW 60	2408	3			28	T15N	R10W
A MC 317180	LAW 61	2408	5			28	T15N	R10W
A MC 317181	LAW 62	2408	7			28	T15N	R10W
A MC 317182	LAW 63	2408	9			28	T15N	R10W
A MC 317183	LAW 64	2408	11			28	T15N	R10W
A MC 317184	LAW 65	2408	13			33	T15N	R10W
A MC 317185	LAW 66	2408	15			33	T15N	R10W
A MC 317186	LAW 67	2408	17			33	T15N	R10W
A MC 317187	LAW 68	2408	19			33	T15N	R10W
A MC 317188	LAW 69	2408	21			33	T15N	R10W
A MC 317189	LAW 70	2408	23			33	T15N	R10W
A MC 317190	LAW 71	2408	25			33	T15N	R10W
A MC 317191	LAW 72	2408	27			33	T15N	R10W
A MC 317192	LAW 73	2408	29			28	T15N	R10W
A MC 317193	LAW 74	2408	31			28	T15N	R10W
A MC 317194	LAW 75	2408					T15N	R10W
A MC 317195	LAW 76	2408	35			28	T15N	R10W
A MC 317196	LAW 77	2408	37			28	T15N	R10W
A MC 317197	LAW 78	2408	39			28	T15N	R10W
A MC 317198	LAW 79	2408	41			28	T15N	R10W
A MC 317199	LAW 80	2408	43			28	T15N	R10W
A MC 317200	LAW 81	2408	45			33	T15N	R10W
A MC 317201	LAW 82	2408	47			33	T15N	R10W
A MC 317202	LAW 83	2408	49			33	T15N	R10W
A MC 317203	LAW 84	2408	51			33	T15N	R10W
A MC 317204	LAW 85	2408	53			33	T15N	R10W
A MC 317205	LAW 86	2408	55			33	T15N	R10W
A MC 317206	LAW 87	2408	57			33	T15N	R10W
A MC 317207	LAW 88	2408	59			33	T15N	R10W
A MC 317208	LAW 89	2408	61			28	T15N	R10W
A MC 317209	LAW 90	2408	63			28	T15N	R10W
A MC 317210	LAW 91	2408	65			28	T15N	R10W
A MC 317211	LAW 92	2408	67			28	T15N	R10W
A MC 317212	LAW 93	2408	69			28	T15N	R10W
A MC 317213	LAW 94	2408	71			28	T15N	R10W
A MC 317214	LAW 95	2408	73			28	T15N	R10W
A MC 317215	LAW 96	2408	75			28	T15N	R10W

ENTERED INTO COMPUTER

AUG 11 1999

AUG 2 10 56 AM '99

RECEIVED
BUREAU OF
LAND MANAGEMENT43
SAM

EXHIBIT A

Attached to and made a part of that certain letter dated the 30 of July, 1999, covering the following described unpatented mining claims and mill sites located in the Eureka Mining District, County of Yavapai, State of Arizona, to wit:

BLM SERIAL #	Claim Name	Original Recording		Amended Recording		Map Location Reference		
		Book	Page	Book	Page	Sec	Twshp	Rnge
A MC 317216	LAW 97	2408	77			33	T15N	R10W
A MC 317217	LAW 98	2408	79			33	T15N	R10W
A MC 317218	LAW 99	2408	81			33	T15N	R10W
A MC 317219	LAW 100	2408	83			33	T15N	R10W
A MC 317220	LAW 101	2408	85			33	T15N	R10W
A MC 317221	LAW 102	2408	87			33	T15N	R10W
A MC 317222	LAW 103	2408	89			33	T15N	R10W
A MC 317223	LAW 104	2408	91			33	T15N	R10W
A MC 317224	LAW 105	2408	93			28	T15N	R10W
A MC 317225	LAW 106	2408	95			28	T15N	R10W
A MC 317226	LAW 107	2408	97			28	T15N	R10W
A MC 317227	LAW 108	2408	99			28	T15N	R10W
A MC 317228	LAW 109	2408	101			28	T15N	R10W
A MC 317229	LAW 110	2408	103			28	T15N	R10W
A MC 317230	LAW 111	2408	105			28	T15N	R10W
A MC 317231	LAW 112	2408	107			28	T15N	R10W
A MC 317232	LAW 113	2408	109			33	T15N	R10W
A MC 317233	LAW 114	2408	111			33	T15N	R10W
A MC 317234	LAW 115	2408	113			33	T15N	R10W
A MC 317235	LAW 116	2408	115			33	T15N	R10W
A MC 317236	LAW 117	2408	117			33	T15N	R10W
A MC 317237	LAW 118	2408	119			33	T15N	R10W
A MC 317238	LAW 119	2408	121			33	T15N	R10W
A MC 317239	LAW 120	2408	123			33	T15N	R10W
A MC 317240	LAW 121	2408	125			27	T15N	R10W
A MC 317241	LAW 122	2408	127			27	T15N	R10W
A MC 317242	LAW 123	2408	129			27	T15N	R10W
A MC 317243	LAW 124	2408	131			27	T15N	R10W
A MC 317244	LAW 125	2408	131			27	T15N	R10W
A MC 317245	LAW 126	2408	135			27	T15N	R10W
A MC 317246	LAW 127	2408	137			27	T15N	R10W
A MC 317247	LAW 128	2408	139			27	T15N	R10W
A MC 317248	LAW 129	2408	141			34	T15N	R10W
A MC 317249	LAW 130	2408	143			34	T15N	R10W
A MC 317250	LAW 131	2408	145			34	T15N	R10W
A MC 317251	LAW 132	2408	147			34	T15N	R10W
A MC 317252	LAW 133	2408	149			34	T15N	R10W
A MC 317253	LAW 134	2408	151			34	T15N	R10W
A MC 317254	LAW 135	2408	153			34	T15N	R10W
A MC 317255	LAW 136	2408	155			34	T15N	R10W
A MC 317256	LAW 137	2408	157			34	T15N	R10W
A MC 317257	LAW 138	2408	159			34	T15N	R10W
A MC 317258	LAW 139	2408	161			34	T15N	R10W
A MC 317259	LAW 140	2408	163			34	T15N	R10W
A MC 317260	LAW 141	2408	165			34	T15N	R10W
A MC 317261	LAW 142	2408	167			34	T15N	R10W
A MC 317262	LAW 143	2408	169			34	T15N	R10W
A MC 317263	LAW 144	2408	171			34	T15N	R10W

ENTERED INTO COMPUTER

AUG 11 1999

AUG 2 10 56 AM '99

RECEIVED
BUREAU OF
LAND MANAGEMENT48
mm

EXHIBIT A

Attached to and made a part of that certain letter dated the 30 of July, 1999, covering the following described unpatented mining claims and mill sites located in the Eureka Mining District, County of Yavapai, State of Arizona, to wit:

BLM SERIAL #	Claim Name	Original Recording		Amended Recording		Map Location Reference		
		Book	Page	Book	Page	Sec	Twshp	Rnge
A MC 317268	LAW 149	2408	181			34	T15N	R10W
A MC 317269	LAW 150	2408	183			34	T15N	R10W
A MC 317270	LAW 151	2408	185			34	T15N	R10W
A MC 317271	LAW 152	2408	187			34	T15N	R10W
A MC 317276	LAW 157	2408	197			34	T15N	R10W
A MC 317277	LAW 158	2408	199			34	T15N	R10W
A MC 317278	LAW 159	2408	201			34	T15N	R10W
A MC 317279	LAW 160	2408	203			34	T15N	R10W
A MC 317284	LAW 165	2408	213			35	T15N	R10W
A MC 317285	LAW 166	2408	215			35	T15N	R10W
A MC 317286	LAW 167	2408	217			35	T15N	R10W
A MC 317287	LAW 168	2408	219			35	T15N	R10W
A MC 317292	LAW 173	2408	229			35	T15N	R10W
A MC 317293	LAW 174	2408	231			35	T15N	R10W
A MC 317294	LAW 175	2408	233			35	T15N	R10W
A MC 317295	LAW 176	2408	235			35	T15N	R10W
A MC 317296	LAW 177	2408	237			35	T15N	R10W
A MC 317297	LAW 178	2408	239			35	T15N	R10W
A MC 317298	LAW 179	2408	241			35	T15N	R10W
A MC 317299	LAW 180	2408	243			35	T15N	R10W
A MC 317300	LAW 181	2408	245			35	T15N	R10W
A MC 317301	LAW 182	2408	247			35	T15N	R10W
A MC 317302	LAW 183	2408	249			35	T15N	R10W
A MC 317303	LAW 184	2408	251			35	T15N	R10W
A MC 317304	LAW 185	2408	253			35	T15N	R10W
A MC 317305	LAW 186	2408	255			35	T15N	R10W
A MC 317306	LAW 187	2408	257			35	T15N	R10W
A MC 317307	LAW 188	2408	259			35	T15N	R10W
A MC 317308	LAW 189	2408	261			35	T15N	R10W
A MC 317309	LAW 190	2408	263			35	T15N	R10W
A MC 317310	LAW 191	2408	265			35	T15N	R10W
A MC 317311	LAW 192	2408	267			35	T15N	R10W
A MC 317312	LAW 193	2408	269			26	T15N	R10W
A MC 317313	LAW 194	2408	271			26	T15N	R10W
A MC 317314	LAW 195	2408	273			26	T15N	R10W
A MC 317315	LAW 196	2408	275			26	T15N	R10W
A MC 317316	LAW 197	2408	277			35	T15N	R10W
A MC 317317	LAW 198	2408	279			35	T15N	R10W
A MC 317318	LAW 199	2408	281			35	T15N	R10W
A MC 317319	LAW 200	2408	283			35	T15N	R10W
A MC 317320	LAW 201	2408	285			35	T15N	R10W
A MC 317321	LAW 202	2408	287			35	T15N	R10W
A MC 317322	LAW 203	2408	289			35	T15N	R10W
A MC 317323	LAW 204	2408	291			35	T15N	R10W
A MC 317324	LAW 205	2408	293			26	T15N	R10W
A MC 317325	LAW 206	2408	295			26	T15N	R10W
A MC 317326	LAW 207	2408	297			26	T15N	R10W
A MC 317327	LAW 208	2408	299			35	T15N	R10W

ENTERED INTO COMPUTER

AUG 11 1999

RECEIVED
BUREAU OF
LAND MANAGEMENT
STATE OF ARIZONA
PHOENIX

AUG 2 10 57 AM '99

RECEIVED
BUREAU OF
LAND MANAGEMENT
STATE OF ARIZONA
PHOENIX

48
LMM

EXHIBIT A

Attached to and made a part of that certain letter dated the 30 of July, 1999, covering the following described unpatented mining claims and mill sites located in the Eureka Mining District, County of Yavapai, State of Arizona, to wit:

BLM SERIAL #	Claim Name	Original Recording		Amended Recording		Map Location Reference		
		Book	Page	Book	Page	Sec	Twshp	Rnge
A MC 317328	LAW 209	2408	301			35	T15N	R10W
A MC 317329	LAW 210	2408	303			35	T15N	R10W
A MC 317330	LAW 211	2408	305			35	T15N	R10W
A MC 317331	LAW 212	2408	307			35	T15N	R10W
A MC 317332	LAW 213	2408	309			35	T15N	R10W
A MC 317333	LAW 214	2408	311			35	T15N	R10W
A MC 317334	LAW 215	2408	313			35	T15N	R10W
A MC 317335	LAW 216	2408	315			26	T15N	R10W
A MC 317336	LAW 217	2408	317			26	T15N	R10W
A MC 317337	LAW 218	2408	319			26	T15N	R10W
A MC 317338	LAW 219	2408	321			26	T15N	R10W
A MC 317339	LAW 220	2408	323			35	T15N	R10W
A MC 317340	LAW 221	2408	325			35	T15N	R10W
A MC 317341	LAW 222	2408	327			35	T15N	R10W
A MC 317342	LAW 223	2408	329			35	T15N	R10W
A MC 317343	LAW 224	2408	331			35	T15N	R10W
A MC 317344	LAW 225	2408	333			35	T15N	R10W
A MC 317345	LAW 226	2408	335			35	T15N	R10W
A MC 317346	LAW 227	2408	337			35	T15N	R10W
A MC 317347	LAW 228	2408	339			26	T15N	R10W
A MC 317348	LAW 229	2408	341			26	T15N	R10W
A MC 317349	LAW 230	2408	343			26	T15N	R10W
A MC 317350	LAW 231	2408	345			26	T15N	R10W
A MC 317351	LAW 232	2408	347			26	T15N	R10W
A MC 317352	LAW 233	2408	349			35	T15N	R10W
A MC 317353	LAW 234	2408	351			35	T15N	R10W
A MC 317354	LAW 235	2408	353			35	T15N	R10W
A MC 317355	LAW 236	2408	355			35	T15N	R10W
A MC 317356	LAW 237	2408	357			35	T15N	R10W
A MC 317357	LAW 238	2408	359			35	T15N	R10W
A MC 317358	LAW 239	2408	361			35	T15N	R10W
A MC 317359	LAW 240	2408	363			35	T15N	R10W
A MC 31840	RS 129	1185	243			34	T15N	R10W
A MC 31841	RS 130	1185	245			34	T15N	R10W
A MC 31842	RS 131	1185	247			34	T15N	R10W
A MC 31843	RS 132	1185	249			34	T15N	R10W
A MC 31844	RS 133	1185	251			34	T15N	R10W
A MC 31845	RS 134	1185	253			34	T15N	R10W
A MC 31846	RS 135	1185	255			34	T15N	R10W
A MC 31847	RS 136	1185	257			34	T15N	R10W
A MC 31856	RS 145	1185	275			34	T15N	R10W
A MC 31857	RS 146	1185	277			34	T15N	R10W
A MC 31858	RS 147	1185	279			34	T15N	R10W
A MC 31859	RS 148	1185	281			34	T15N	R10W
A MC 31860	RS 149	1185	283			34	T15N	R10W
A MC 31861	RS 150	1185	285			34	T15N	R10W
A MC 31862	RS 151	1185	287			34	T15N	R10W
A MC 31863	RS 152	1185	289			34	T15N	R10W

ENTERED INTO COMPUTER

AUG 11 1999

AUG 2 10 57 AM '99

RECEIVED
BUREAU OF
LAND MANAGEMENT

18 Sept

EXHIBIT A

Attached to and made a part of that certain letter dated the 30 of July, 1999, covering the following described unpatented mining claims and mill sites located in the Eureka Mining District, County of Yavapai, State of Arizona, to wit:

BLM SERIAL #	Claim Name	Original Recording		Amended Recording		Map Location Reference		
		Book	Page	Book	Page	Sec	Twshp	Rnge
A MC 31872	RS 165	1185	307			34	T15N	R10W
A MC 31873	RS 166	1185	309			34	T15N	R10W
A MC 31874	RS 167	1185	311			34	T15N	R10W
A MC 31875	RS 168	1185	313			34	T15N	R10W
A MC 31884	RS 181	1185	331			34	T15N	R10W
A MC 31885	RS 182	1185	333			34	T15N	R10W
A MC 31886	RS 183	1185	335			34	T15N	R10W
A MC 31887	RS 184	1185	337			34	T15N	R10W
A MC 31896	RS 197	1185	355			34	T15N	R10W
A MC 31897	RS 198	1185	357			34	T15N	R10W
A MC 31898	RS 199	1185	359			34	T15N	R10W
A MC 31899	RS 200	1185	361			34	T15N	R10W
A MC 31900	RS 213	1185	363			34	T15N	R10W
A MC 31901	RS 214	1185	365			34	T15N	R10W
A MC 31902	RS 215	1185	367			34	T15N	R10W
A MC 31903	RS 216	1185	369			34	T15N	R10W
A MC 322631	JWH 80	2494	611			7	T14N	R9W
A MC 322632	JWH 81	2494	613			7	T14N	R9W
A MC 322633	JWH 82	2494	615			7	T14N	R9W
A MC 322634	JWH 83	2494	617			7	T14N	R9W
A MC 38690	DEER NO. 3	580	730			12	T14N	R10W
A MC 38691	DEER NO. 4	580	731			12	T14N	R10W
A MC 38692	DEER NO. 5	580	732			12	T14N	R10W
A MC 38693	DEER NO. 6	580	733			12	T14N	R10W
A MC 38694	DEER NO. 7A	1202	282			12	T14N	R10W
A MC 38695	DEER NO. 8A	1202	284			12	T14N	R10W
A MC 38696	DEER NO. 9	580	881			12	T14N	R10W
A MC 38708	DEER #21	669	962			12	T14N	R10W
A MC 38709	DEER # 22	669	963			12	T14N	R10W
A MC 38710	DEER # 23	669	964			12	T14N	R10W
A MC 38711	DEER # 24	669	965			12	T14N	R10W
A MC 38712	DEER # 25	669	966			12	T14N	R10W
A MC 38713	DEER # 26	669	967			12	T14N	R10W
A MC 38714	DEER#27	669	968			12	T14N	R10W
A MC 38715	DEER # 28	669	969			13	T14N	R10W
A MC 38716	DEER # 29	669	970			13	T14N	R10W
A MC 38717	DEER # 30	669	971			12	T14N	R10W
A MC 38718	DEER # 31	669	972			12	T14N	R10W
A MC 38719	DEER # 32	669	973			12	T14N	R10W
A MC 38720	DEER # 33	669	974			12	T14N	R10W
A MC 38721	DEER # 34	669	975			13	T14N	R10W
A MC 38722	DEER # 35	669	976			13	T14N	R10W
A MC 38723	DEER # 36	669	977			13	T14N	R10W
A MC 38724	DEER # 37	669	978			13	T14N	R10W
A MC 38725	DEER # 38	669	979			12	T14N	R10W
A MC 38726	DEER # 39	669	980			12	T14N	R10W
A MC 38727	DEER # 40	669	981			12	T14N	R10W
A MC 38728	DEER # 41	669	982			12	T14N	R10W

ENTERED INTO COMPUTER

AUG 11 1999

RECEIVED
BUREAU OF LAND MANAGEMENT
STATE OF ARIZONA
PHOENIX, ARIZONA

AUG 2 10 57 AM '99

RECEIVED
BUREAU OF LAND MANAGEMENT48
LWS

EXHIBIT A

Attached to and made a part of that certain letter dated the 30 of July, 1999, covering the following described unpatented mining claims and mill sites located in the Eureka Mining District, County of Yavapai, State of Arizona, to wit:

BLM SERIAL #	Claim Name	Original Recording		Amended Recording		Map Location Reference		
		Book	Page	Book	Page	Sec	Twshp	Rnge
A MC 38729	DEER # 42	669	983			13	T14N	R10W
A MC 38730	DEER # 43	669	984			13	T14N	R10W
A MC 38731	DEER # 44	669	985			13	T14N	R10W
A MC 38732	DEER # 45	669	986			13	T14N	R10W
A MC 38733	DEER # 46	669	987			13	T14N	R10W
A MC 38734	DEER # 47	669	988			13	T14N	R10W
A MC 38735	DEER # 48	669	989			11	T14N	R10W
A MC 38736	DEER # 49	669	990			11	T14N	R10W
A MC 38737	DEER # 50	669	991			14	T14N	R10W
A MC 38738	DEER # 51	669	992			14	T14N	R10W
A MC 38739	DEER # 52	669	993			14	T14N	R10W
A MC 38740	DEER # 53 (RELOCATION)	695	390			13	T14N	R10W
A MC 38741	DEER # 54	669	995			14	T14N	R10W
A MC 38742	DEER # 55	669	996			14	T14N	R10W
A MC 38743	DEER # 56	669	997			14	T14N	R10W
A MC 38744	DEER # 57	669	998			14	T14N	R10W
A MC 38745	DEER # 58	669	999			14	T14N	R10W
A MC 38746	DEER # 59	670	001			14	T14N	R10W
A MC 38747	DEER # 60 (RELOCATION)	695	391			14	T14N	R10W
A MC 38748	DEER # 61	670	003			14	T14N	R10W
A MC 38749	DEER #62	670	004			14	T14N	R10W
A MC 38750	DEER # 63	670	005			14	T14N	R10W
A MC 38751	DEER # 64	670	006			14	T14N	R10W
A MC 38767	DEER #81	938	474			12	T14N	R10W
A MC 38768	DEER #82	938	475			12	T14N	R10W
A MC 38769	DEER #83	938	476			12	T14N	R10W
A MC 38770	DEER #84	938	477			12	T14N	R10W
A MC 61004	BONANZA	156	243	1385	655	7	T14N	R9W
A MC 61005	POLARIS	156	247	1385	653	8	T14N	R9W
A MC 62882	KEYNOTE	108	189			20	T14N	R9W
A MC 62883	MOON ANCHOR	076	374			19	T14N	R9W
A MC 62884	BIRD EYE	076	375			20	T14N	R9W
						19	T14N	R9W
A MC 62885	LONGVIEW	050	191	071	025	30	T14N	R9W
A MC 62886	NINO	017	007					
A MC 62887	QUEEN EXTENSION #1	004	538			20	T14N	R9W
A MC 62888	BRUCE #1	608	348			19	T14N	R9W
A MC 62889	BRUCE #3	608	350			19	T14N	R9W
A MC 62890	R & R #2	608	345			18	T14N	R9W
A MC 62891	JOS #5	576	129			19	T14N	R9W
A MC 62892	JOS #6	576	130			19	T14N	R9W
A MC 62893	CYPRUS NO 1	005	483	025	589	20	T14N	R9W
A MC 62894	CYPRUS NO 2	005	484	025	590	20	T14N	R9W
A MC 62895	CYPRUS NO 3	005	485	025	591	20	T14N	R9W
A MC 62896	CYPRUS NO. 4	013	022	049	525	20	T14N	R9W
A MC 62897	CYPRUS NO. 5	013	023	049	526	17	T14N	R9W
A MC 62898	CYPRUS NO 6	013	024	049	527	20	T14N	R9W
A MC 62899	CYPRUS #7	049	528			19	T14N	R9W

ENTERED INTO COMPUTER

AUG 11 1999

RECEIVED
LAND SURVEY
DIVISION
AUG 11 1999

RECEIVED
LAND SURVEY
DIVISION
AUG 11 1999

RECEIVED
LAND SURVEY
DIVISION
AUG 11 1999

47
SAM

EXHIBIT A

Attached to and made a part of that certain letter dated the 30 of July, 1999, covering the following described unpatented mining claims and mill sites located in the Eureka Mining District, County of Yavapai, State of Arizona, to wit:

BLM SERIAL #	Claim Name	Original Recording		Amended Recording		Map Location Reference		
		Book	Page	Book	Page	Sec	Twshp	Rnge
A MC 62900	CYPRUS #8	049	529			19	T14N	R9W
A MC 62901	CYPRUS #9	049	530			19	T14N	R9W
A MC 62902	CYPRUS #10	049	531			19	T14N	R9W
A MC 62903	CYPRUS #11	049	532			19	T14N	R9W
A MC 62904	CYPRUS #12	049	533			19	T14N	R9W
A MC 62905	CYPRUS #13	049	534			19	T14N	R9W
A MC 62906	CYPRUS # 14	071	024			20	T14N	R9W
A MC 62907	CYPRUS #15	162	190			18	T14N	R9W
A MC 62908	L. & W.	015	227			19	T14N	R9W
A MC 62909	L. & W. NO.3	015	230			19	T14N	R9W
A MC 62910	L. & W. NO. 4	015	231			19	T14N	R9W
A MC 62911	L. & W. NO. 5	015	232			19	T14N	R9W
A MC 62912	BETA NO. 1	013	546			19	T14N	R9W
A MC 62913	BETA NO. 2	013	547	025	588	19	T14N	R9W
A MC 62914	BETA NO. 3	013	548			19	T14N	R9W
A MC 62915	PLYMOUTH	131	046			17	T14N	R9W
A MC 62916	PLYMOUTH EXTENSION	156	246			20	T14N	R9W
A MC 62917	VALENCIA	156	248			17	T14N	R9W
A MC 63176	OCTAROON	144	367			14	T14N	R10W
A MC 63177	OCTAROON NO. 1	144	368			14	T14N	R10W
A MC 63178	RED MT. COPPER NO 1	358	215			14	T14N	R10W
A MC 63179	RED MT. COPPER NO 2	358	216			14	T14N	R10W
A MC 63180	RED MT. COPPER NO 3	358	217			14	T14N	R10W
A MC 63181	RED MT. COPPER NO 4	358	218			14	T14N	R10W
A MC 63182	RED MT. COPPER NO 5	358	219			14	T14N	R10W
A MC 63183	RED MT. COPPER NO 6	358	220			14	T14N	R10W
A MC 63184	RED MT. COPPER NO 7	358	221			14	T14N	R10W
A MC 63185	RED MT. COPPER NO 8	358	222			14	T14N	R10W
A MC 63186	RED MT. COPPER NO 9	358	223			23	T14N	R10W
A MC 63187	COPPER-RIDGE NO 1	358	206			14	T14N	R10W
A MC 63188	COPPER-RIDGE NO 2	358	207			15	T14N	R10W
A MC 63189	COPPER-RIDGE NO 3	358	208			15	T14N	R10W
A MC 63190	COPPER RIDGE NO 4	358	209			14	T14N	R10W
A MC 63191	COPPER RIDGE NO 5	358	210			15	T14N	R10W
A MC 63192	COPPER RIDGE NO 6	358	211			22	T14N	R10W
A MC 63193	COPPER RIDGE NO 7	358	212			22	T14N	R10W
A MC 63194	COPPER RIDGE NO 8	358	213			22	T14N	R10W
A MC 63195	COPPER RIDGE NO 9	358	214			22	T14N	R10W
A MC 63196	ISO #1	563	346			14	T14N	R10W
A MC 63197	ISO #2	563	347			15	T14N	R10W
A MC 63198	ISO #3	563	348			15	T14N	R10W
A MC 63199	ISO #4	563	349			15	T14N	R10W
A MC 63200	ISO #5	563	350			15	T14N	R10W
A MC 63201	ISO #6	563	351			15	T14N	R10W
A MC 63202	ISO #7	563	352			23	T14N	R10W
A MC 63203	ISO #8	563	353			23	T14N	R10W
A MC 63204	ISO #9	563	354			23	T14N	R10W
A MC 63205	ISO #10	563	355			22	T14N	R10W

ENTERED INTO COMPUTER

AUG 11 1999

RECEIVED
BUREAU OF
LAND MANAGEMENT

AUG 2 10 57 AM '99

RECEIVED
BUREAU OF
LAND MANAGEMENT

A8

EXHIBIT A

Attached to and made a part of that certain letter dated the 30 of JULY, 1999, covering the following described unpatented mining claims and mill sites located in the Eureka Mining District, County of Yavapai, State of Arizona, to wit:

BLM SERIAL #	Claim Name	Original Recording		Amended Recording		Map Location Reference		
		Book	Page	Book	Page	Sec	Twshp	Rnge
A MC 63206	ISO #11	563	356			22	T14N	R10W
A MC 63207	ISO #12	563	357			22	T14N	R10W
A MC 63208	ISO #13	563	358			15	T14N	R10W
A MC 63209	ISO #14	563	359			22	T14N	R10W
A MC 63210	ISO #15	568	502			15	T14N	R10W
A MC 63211	ISO #16	568	503			15	T14N	R10W
A MC 63216	OTO 3	1237	073			9	T14N	R9W
A MC 63217	RJ 16A	1237	075			9	T14N	R9W
A MC 63222	DAKOTA #25	445	270			9	T14N	R9W
A MC 63223	DAKOTA #26	445	271			9	T14N	R9W
A MC 63224	JLM 7	1230	879			8	T14N	R9W
A MC 63225	JLM 8	1230	881			8	T14N	R9W
A MC 63226	JLM 9	1230	883			8	T14N	R9W
A MC 63227	JLM 10	1230	885			8	T14N	R9W
A MC 63228	JLM 11	1230	887			8	T14N	R9W
A MC 63229	JLM 12	1230	889			8	T14N	R9W
A MC 63232	JLM 15	1230	895			8	T14N	R9W
A MC 63233	JLM 16	1230	897			8	T14N	R9W
A MC 63234	JLM 17	1230	899			8	T14N	R9W
A MC 63235	JLM 18	1230	901			8	T14N	R9W
A MC 63236	CY-1 (AMENDED)	905	225	1230	903	8	T14N	R9W
A MC 63237	CY-2 (AMENDED)	905	225	1230	905	8	T14N	R9W
A MC 63238	CY-28	1230	911			8	T14N	R9W
A MC 63239	CY-27	1230	909			8	T14N	R9W
A MC 63240	CY-26	1230	907			8	T14N	R9W
A MC 63241	RJ 25 (AMENDED)	1230	913			8	T14N	R9W
A MC 63245	GEO # 93	554	915			8	T14N	R9W
A MC 63246	GEO. # 94	554	915			8	T14N	R9W
A MC 63248	DAKOTA #23	445	268			8	T14N	R9W
A MC 63249	CY-6	905	230			8	T14N	R9W
A MC 63250	CY-7	905	231			8	T14N	R9W
A MC 63251	CY-8	905	232			8	T14N	R9W
A MC 63252	CY-9	905	233			8	T14N	R9W
A MC 63253	CY-10	905	234			8	T14N	R9W
A MC 63254	CY-11	905	235			8	T14N	R9W
A MC 63255	CY-12	905	236			8	T14N	R9W
A MC 79981	R & R #1	608	344			19	T14N	R9W
A MC 79982	R & R #3	608	346			18	T14N	R9W
A MC 79983	R & R #4	608	347			19	T14N	R9W
A MC 79984	BRUCE #2	608	349			19	T14N	R9W
A MC 79985	JOS #1	576	125			19	T14N	R9W
A MC 79986	JOS #2	576	126			19	T14N	R9W
A MC 79987	JOS #3	576	127			19	T14N	R9W
A MC 79988	JOS #4	576	128			19	T14N	R9W
A MC 79989	COMBINE NO. 2	511	463			18	T14N	R9W
A MC 79990	L. & W. NO. 1	015	228			19	T14N	R9W
A MC 79991	L. & W. NO. 2	015	229			19	T14N	R9W
A MC 79992	L. & W. NO. 6	015	233			19	T14N	R9W

ENTERED INTO COMPUTER

AUG 11 1999

PHOTO COPY
BUREAU OF LAND MANAGEMENT

AUG 2 10 57 AM '99

RECEIVED
BUREAU OF LAND MANAGEMENT

48

EXHIBIT A

Attached to and made a part of that certain letter dated the 30 of July, 1999, covering the following described unpatented mining claims and mill sites located in the Eureka Mining District, County of Yavapai, State of Arizona, to wit:

BLM SERIAL #	Claim Name	Original Recording		Amended Recording		Map Location Reference		
		Book	Page	Book	Page	Sec	Twshp	Rnge
A MC 79993	L. & W. FRACTION	015	226	761	182	19	T14N	R9W
A MC 79994	POSSIBILITIES NO. 1	015	225			19	T14N	R9W
Total Number of Claims :		577 ✓						

ENTERED INTO COMPUTER
AUG 11 1999

PHOTOGRAPHY
SUNSHINE
PHOTOGRAPHY

AUG 2 10 57 AM '99

RECEIVED
BUREAU OF
LAND MANAGEMENT

2 59m



**CYPYRUS AMAX
MINERALS COMPANY**

CHECK NO.: 0315842

CHECK DATE: 07/23/1999

SUPPLIER NO.: 10088

As payment agent for and on behalf of:

INVOICE NUMBER	INVOICE DATE	PURCHASE ORDER	COMPANY	TELEPHONE NUMBER	GROSS AMOUNT	DISCOUNT AMOUNT	NET AMOUNT
LAMS001884	07/23/1999	CMX-100832	CYPRUS BAGDAD COPPER	303-643-5315	57,700.00	.00	57,700.00

FEE TO RETAIN/MAINTAIN 577 UNPAT.
CLAIMS & MILL SITES KNOWN AS THE
PONDEROSA ET AL LOCATED IN YAVAPAI
COUNTY, AZ (BAGDAD)

48.00 +
48.00 +
48.00 +
48.00 +
48.00 +
48.00 +
48.00 +
48.00 +
48.00 +
48.00 +
47.00 +
48.00 +
48.00 +
2.00 +
577.00 *

577.00 x
100.00 =
57,700.00

AUG 2 10 57 AM '99

CHECK TOTAL


DETACH BEFORE CASHING

57,700.00

.00

57,700.00

Page: 1 of 1



Form 1370-411
(March 1984)

UNITED STATES
DEPARTMENT OF THE INTERIOR
BUREAU OF LAND MANAGEMENT

RECEIPT AND ACCOUNTING ADVICE

No. 2480565 04

SM/AZ 08/03/99

Subject: CLAIM MAINTENANCE FEES 2000 (577) 2 1 13 57,700.00

Applicant:
CYPRUS AMAX MINERALS CO
9100 E MINERAL CIR
BOX 3299
ENGLEWOOD, CO 80155-3299

Remitter: 303-643-5000
SAME - CK #0315842

Assignor:

LEASE MANAGEMENT DATA NEW UPDATE PAYMENT

ORIGINAL SERIAL NO.	ASG.	TYPE	ST.	CTY.	FUND SYMBOL	ACRES/UNITS	RATE
GMC 131683, ET AL							

AMOUNT	ANV. DATE	EXP. DATE	BILL CYC.	S/C	DISTRICT	NEXT BILL	MISC. DATA	U of M	ACTUAL UNITS

ASSIGNMENT SERIAL NO.	ASG.	TYPE	ST.	CTY.	FUND SYMBOL	ACRES/UNITS	RATE

AMOUNT	ANV. DATE	EXP. DATE	BILL CYC.	S/C	DISTRICT	NEXT BILL	MISC. DATA	U of M	ACTUAL UNITS

APPLY REMITTANCE			
ACTION	FUND SYMBOL	CTY.	AMOUNT
FILING FEE			
RENTAL			
UNEARNED			
REFUND			
TOTAL			
AMOUNT DUE			

Remarks:

BY: *8/4/99* DATE:

- Lease in Escrow?
- KGS? Of Interest?
- Auto Escalates? Operating Rights?
- Auto Renew? Operator
- Bond Filed?

FOR MMS USE ONLY		
BILLEE	NUMBER	FOREST REFUGE
OCS SECTION		
CODE		



**CYPRUS AMAX
MINERALS COMPANY**

Cyprus Amax Minerals Company
9100 East Mineral Circle 61004-
Post Office Box 3299 62882-
Englewood, Colorado 80155-3299
(303) 643-5000 63137-

CERTIFIED MAIL, RETURN RECEIPT REQUESTED

308466- 79981-
317120- 131683-
322631- 159947-
19355-
305766-

July 28, 1998

U.S. Department of the Interior
Bureau of Land Management
222 N. Central Avenue
Phoenix, Arizona 85004-2203

RECEIVED
BUREAU OF
LAND MANAGEMENT
JUL 31 7 41 AM '98
ALBERTA
STATE OFFICE
PHOENIX, ARIZONA

**Maintenance Fees for Unpatented Mining Claims
Cyprus Bagdad Copper Corporation**

Gentlemen:

Pursuant to 43 CFR § 3833.1-5, as amended, Cyprus Bagdad Copper Corporation desires to retain/maintain the 577 unpatented mining claims and mill sites which are listed on the attached Exhibit "A". Also, enclosed is our check in the amount of \$57,700.00 (\$100.00 per claim) to cover the required maintenance fees necessary to retain/maintain the claims through the period ending 12:00 noon on September 1, 1999.

Please acknowledge receipt by dating and signing where indicated below and return one (1) copy of this letter, together with a date and time stamped copy of Exhibit "A", to my attention at the above letterhead address.

Should you have any questions, please contact me at (303) 643-5832. Thank you for your assistance.

Yours truly,

Alice L. Evans
Land Administrator

Enclosures

M. Middleton, Cyprus Bagdad

RECEIVED & ACKNOWLEDGED THIS _____ DAY OF _____, 1998.

BY: _____

TITLE: _____

577 + 302

EXHIBIT A

Attached to and made a part of that certain letter dated the 28 of July, 1998, covering the following described unpatented mining claims and mill sites located in the Eureka Mining District, County of Yavapai, State of Arizona, to wit:

BLM SERIAL #	Claim Name	Original Recording		Amended Recording		Map Location Reference		
		Book	Page	Book	Page	Sec	Twshp	Rnge
A MC 131683	PONDEROSA	1385	650			7	T14N	R9W
A MC 159967	BM 1	1441	332			26	T15N	R10W
A MC 159968	BM 2	1441	334			26	T15N	R10W
A MC 19371	RJ 17	1110	696			9	T14N	R9W
A MC 19374	RJ 20	1110	699			9	T14N	R9W
A MC 19375	RJ 21	1110	700			9	T14N	R9W
A MC 305766	BEV 1	2265	277			9	T14N	R9W
A MC 305767	BEV 2	2265	279			9	T14N	R9W
A MC 305768	BEV 3	2265	281			9	T14N	R9W
A MC 305769	BEV 4	2265	283			9	T14N	R9W
A MC 305770	BEV 5	2265	285			9	T14N	R9W
A MC 305771	BEV 6	2265	287			9	T14N	R9W
A MC 305772	BEV 7	2265	289			9	T14N	R9W
A MC 305773	BEV 8	2265	291			9	T14N	R9W
A MC 305774	BEV 9	2265	293			9	T14N	R9W
A MC 305775	BEV 10	2265	295			9	T14N	R9W
A MC 305776	BEV 11	2265	297			9	T14N	R9W
A MC 305777	BEV 12	2265	299			9	T14N	R9W
A MC 305778	BEV 13	2265	301			9	T14N	R9W
A MC 305779	BEV 14	2265	303			9	T14N	R9W
A MC 305780	BEV 15	2265	305			9	T14N	R9W
A MC 305781	BEV 16	2265	307			9	T14N	R9W
A MC 305782	BEV 17	2265	309			9	T14N	R9W
A MC 305783	BEV 18	2265	311			9	T14N	R9W
A MC 305784	BEV 19	2265	313			9	T14N	R9W
A MC 305785	BEV 20	2265	315			9	T14N	R9W
A MC 305786	BEV 21	2265	317			9	T14	R9W
A MC 305787	BEV 22	2265	319			9	T14N	R9W
A MC 305788	BEV 23	2265	321			9	T14N	R9W
A MC 305789	BEV 24	2265	323			9	T14N	R9W
A MC 305790	BEV 25	2265	325			9	T14N	R9W
A MC 305791	BEV 26	2265	327			9	T14N	R9W
A MC 305792	BEV 27	2265	329			9	T14N	R9W
A MC 305793	BEV 28	2265	331			9	T14N	R9W
A MC 305794	BEV 29	2265	333			9	T14N	R9W
A MC 305795	BEV 30	2265	335			9	T14N	R9W
A MC 305796	BEV 31	2265	337			9	T14N	R9W
A MC 305797	BEV 32	2265	339			9	T14N	R9W
A MC 305798	BEV 33	2265	341			9	T14N	R9W
A MC 305799	BEV 34	2265	343			9	T14N	R9W
A MC 305800	BEV 35	2265	345			9	T14N	R9W
A MC 305801	BEV 36	2265	347			9	T14N	R9W
A MC 305802	BEV 37	2265	349			9	T14N	R9W
A MC 305803	BEV 38	2265	351			9	T14N	R9W
A MC 305804	BEV 39	2265	353			9	T14N	R9W
A MC 305805	BEV 40	2265	355			9	T14N	R9W
A MC 305806	BEV 41	2265	357			9	T14N	R9W
A MC 305807	BEV 42	2265	359			9	T14N	R9W

VERIFIED
AUG 5 1998

RECEIVED
BUREAU OF LAND MANAGEMENT
JUL 31 7 41 AM '98
ENTERED IN COMPUTER
8/4/98

EXHIBIT A

Attached to and made a part of that certain letter dated the 28 of July, 1998, covering the following described unpatented mining claims and mill sites located in the Eureka Mining District, County of Yavapai, State of Arizona, to wit:

BLM SERIAL #	Claim Name	Original Recording		Amended Recording		Map Location Reference		
		Book	Page	Book	Page	Sec	Twshp	Rnge
A MC 305808	BEV 43	2265	361			9	T14N	R9W
A MC 305809	BEV 44	2265	363			9	T14N	R9W
A MC 305810	BEV 45	2265	365			9	T14N	R9W
A MC 305811	BEV 46	2265	367			9	T14N	R9W
A MC 305812	BEV 47	2265	369			9	T14N	R9W
A MC 305813	BEV 48	2265	371			9	T14N	R9W
A MC 305814	BEV 49	2265	373			9	T14N	R9W
A MC 305815	BEV 50	2265	375			9	T14N	R9W
A MC 305816	BEV 51	2265	377			9	T14N	R9W
A MC 305817	BEV 52	2265	379			9	T14N	R9W
A MC 305818	BEV 53	2265	381			9	T14N	R9W
A MC 305819	BEV 54	2265	383			9	T14N	R9W
A MC 308466	FSM #1	2297	161			20	T14N	R9W
A MC 308467	FSM #2	2297	163			20	T14N	R9W
A MC 308468	FSM #3	2297	165			20	T14N	R9W
A MC 308469	FSM #4	2297	167			20	T14N	R9W
A MC 308470	FSM #5	2297	169			20	T14N	R9W
A MC 308471	FSM #6	2297	171			20	T14N	R9W
A MC 308472	FSM #7	2297	173			20	T14N	R9W
A MC 308473	JWH #1	2297	105			7	T14N	R9W
A MC 308474	JWH #2	2297	107			7	T14N	R9W
A MC 308475	JWH #3	2297	109			7	T14N	R9W
A MC 308476	JWH #4	2297	111			7	T14N	R9W
A MC 308477	JWH #5	2297	113			7	T14N	R9W
A MC 308478	JWH #6	2297	115			7	T14N	R9W
A MC 308479	JWH #7	2297	117			7	T14N	R9W
A MC 308480	JWH #8	2297	119			7	T14N	R9W
A MC 308481	JWH #9	2297	121			7	T14N	R9W
A MC 308482	JWH #10	2297	123			7	T14N	R9W
A MC 308483	JWH #11	2297	125			7	T14N	R9W
A MC 308484	JWH #12	2297	127			7	T14N	R9W
A MC 308485	JWH #13	2297	129			7	T14N	R9W
A MC 308486	JWH #14	2297	131			7	T14N	R9W
A MC 308487	JWH #15	2297	133			7	T14N	R9W
A MC 308488	JWH #16	2297	135			7	T14N	R9W
A MC 308489	JWH #17	2297	137			7	T14N	R9W
A MC 308490	JWH #18	2297	139			7	T14N	R9W
A MC 308491	JWH #19	2297	141			7	T14N	R9W
A MC 308492	JWH #20	2297	143			7	T14N	R9W
A MC 308493	JWH #21	2297	145			18	T14N	R9W
A MC 308494	JWH #22	2297	147			18	T14N	R9W
A MC 308495	JWH #23	2297	149			18	T14N	R9W
A MC 308496	JWH #24	2297	151			18	T14N	R9W
A MC 308497	JWH #25	2297	153			18	T14N	R9W
A MC 308498	JWH #26	2297	155			18	T14N	R9W
A MC 308499	JWH #27	2297	157			18	T14N	R9W
A MC 308500	JWH #28	2297	159			18	T14N	R9W
A MC 308501	JWH #29	2298	320			13	T14N	R10W

VERIFIED

AUG 5 1998

PHOENIX, ARIZONA
STATE OFFICE
ARIZONA

JUL 31 7 41 AM '98

LAND MANAGEMENT
BUREAU OF
RECORDS

ENTERED IN COMPUTER

8/4/98

48

EXHIBIT A

Attached to and made a part of that certain letter dated the 28 of July, 1998, covering the following described unpatented mining claims and mill sites located in the Eureka Mining District, County of Yavapai, State of Arizona, to wit:

BLM SERIAL #	Claim Name	Original Recording		Amended Recording		Map Location Reference		
		Book	Page	Book	Page	Sec	Twshp	Rnge
A MC 308502	JWH #30	2298	322			13	T14N	R10W
A MC 308503	JWH #31	2298	324			18	T14N	R9W
A MC 308504	JWH #32	2298	326			18	T14N	R9W
A MC 308505	JWH #33	2298	328			18	T14N	R9W
A MC 308506	JWH #34	2298	330			18	T14N	R9W
A MC 308507	JWH #35	2298	332			18	T14N	R9W
A MC 308508	JWH #36	2298	334			18	T14N	R9W
A MC 308509	JWH #37	2298	336			18	T14N	R9W
A MC 308510	JWH #38	2298	338			13	T14N	R10W
A MC 308511	JWH #39	2298	340			13	T14N	R10W
A MC 308512	JWH #40	2298	342			13	T14N	R10W
A MC 308513	JWH #41	2298	344			18	T14N	R9W
A MC 308514	JWH #42	2298	346			18	T14N	R9W
A MC 308515	JWH #43	2298	348			18	T14N	R9W
A MC 308516	JWH #44	2298	350			18	T14N	R9W
A MC 308517	JWH #45	2298	352			18	T14N	R9W
A MC 308518	JWH #46	2298	354			18	T14N	R9W
A MC 308519	JWH #47	2298	356			18	T14N	R9W
A MC 308520	JWH #48	2298	358			18	T14N	R9W
A MC 308521	JWH #49	2298	360			13	T14N	R10W
A MC 308522	JWH #50	2298	362			13	T14N	R10W
A MC 308523	JWH #51	2298	364			18	T14N	R9W
A MC 308524	JWH #52	2298	366			18	T14N	R9W
A MC 308525	JWH #53	2298	368			18	T14N	R9W
A MC 308526	JWH #54	2298	370			18	T14N	R9W
A MC 308527	JWH #55	2298	372			18	T14N	R9W
A MC 308528	JWH #56	2298	374			18	T14N	R9W
A MC 308529	JWH #57	2298	376			18	T14N	R9W
A MC 308530	JWH #58	2298	378			18	T14N	R9W
A MC 308531	JWH #59	2298	380			18	T14N	R9W
A MC 308532	JWH #60	2298	382			19	T14N	R9W
A MC 308533	JWH #61	2298	384			19	T14N	R9W
A MC 308534	JWH #62	2298	386			19	T14N	R9W
A MC 308535	JWH #63	2298	388			19	T14N	R9W
A MC 308536	JWH #64	2298	390			19	T14N	R9W
A MC 308537	JWH #65	2298	392			19	T14N	R9W
A MC 308538	JWH #66	2298	394			19	T14N	R9W
A MC 308539	JWH #67	2298	396			19	T14N	R9W
A MC 308540	JWH #68	2298	398			19	T14N	R9W
A MC 308541	JWH #69	2298	400			24	T14N	R10W
A MC 308542	JWH #70	2298	402			24	T14N	R10W
A MC 308543	JWH #71	2298	404			24	T14N	R10W
A MC 308544	JWH #72	2298	406			24	T14N	R10W
A MC 308545	JWH #73	2298	408			24	T14N	R10W
A MC 308546	JWH #74	2298	410			24	T14N	R10W
A MC 308547	JWH #75	2298	412			24	T14N	R10W
A MC 308548	JWH #76	2298	414			24	T14N	R10W
A MC 308549	JWH #77	2298	416			24	T14N	R10W

VERIFIED

AUG 5 1998

ENTERED IN COMPUTER

PHOENIX, ARIZONA
STATE OFFICE
ARIZONA

JUL 31 7 41 AM '98

LAND MANAGEMENT
BUREAU OF

8/4/98

EXHIBIT A

Attached to and made a part of that certain letter dated the 28 of July, 1998, covering the following described unpatented mining claims and mill sites located in the Eureka Mining District, County of Yavapai, State of Arizona, to wit:

BLM SERIAL #	Claim Name	Original Recording		Amended Recording		Map Location Reference		
		Book	Page	Book	Page	Sec	Twshp	Rnge
A MC 317120	LAW 1	2407	887			28	T15N	R10W
A MC 317121	LAW 2	2407	889			28	T15N	R10W
A MC 317122	LAW 3	2407	891			28	T15N	R10W
A MC 317123	LAW 4	2407	893			28	T15N	R10W
A MC 317124	LAW 5	2407	895			33	T15N	R10W
A MC 317125	LAW 6	2407	897			33	T15N	R10W
A MC 317126	LAW 7	2407	899			33	T15N	R10W
A MC 317127	LAW 8	2407	901			33	T15N	R10W
A MC 317128	LAW 9	2407	903			33	T15N	R10W
A MC 317129	LAW 10	2407	905			33	T15N	R10W
A MC 317130	LAW 11	2407	907			33	T15N	R10W
A MC 317131	LAW 12	2407	909			33	T15N	R10W
A MC 317132	LAW 13	2407	911			28	T15N	R10W
A MC 317133	LAW 14	2407	913			28	T15N	R10W
A MC 317134	LAW 15	2407	915			28	T15N	R10W
A MC 317135	LAW 16	2407	917			28	T15N	R10W
A MC 317136	LAW 17	2407	919			33	T15N	R10W
A MC 317137	LAW 18	2407	921			33	T15N	R10W
A MC 317138	LAW 19	2407	923			33	T15N	R10W
A MC 317139	LAW 20	2407	925			33	T15N	R10W
A MC 317140	LAW 21	2407	927			33	T15N	R10W
A MC 317141	LAW 22	2407	929			33	T15N	R10W
A MC 317142	LAW 23	2407	931			33	T15N	R10W
A MC 317143	LAW 24	2407	933			33	T15N	R10W
A MC 317144	LAW 25	2407	934			28	T15N	R10W
A MC 317145	LAW 26	2407	936			28	T15N	R10W
A MC 317146	LAW 27	2407	938			28	T15N	R10W
A MC 317147	LAW 28	2407	940			28	T15N	R10W
A MC 317148	LAW 29	2407	942			28	T15N	R10W
A MC 317149	LAW 30	2407	943			28	T15N	R10W
A MC 317150	LAW 31	2407	945			28	T15N	R10W
A MC 317151	LAW 32	2407	947			28	T15N	R10W
A MC 317152	LAW 33	2407	949			33	T15N	R10W
A MC 317153	LAW 34	2407	951			33	T15N	R10W
A MC 317154	LAW 35	2407	953			33	T15N	R10W
A MC 317155	LAW 36	2407	955			33	T15N	R10W
A MC 317156	LAW 37	2407	957			33	T15N	R10W
A MC 317157	LAW 38	2407	959			33	T15N	R10W
A MC 317158	LAW 39	2407	961			33	T15N	R10W
A MC 317159	LAW 40	2407	963			33	T15N	R10W
A MC 317160	LAW 41	2407	965			28	T15N	R10W
A MC 317161	LAW 42	2407	967			28	T15N	R10W
A MC 317162	LAW 43	2407	969			28	T15N	R10W
A MC 317163	LAW 44	2407	971			28	T15N	R10W
A MC 317164	LAW 45	2407	973			28	T15N	R10W
A MC 317165	LAW 46	2407	975			28	T15N	R10W
A MC 317166	LAW 47	2407	977			28	T15N	R10W
A MC 317167	LAW 48	2407	979			28	T15N	R10W

ARIZONA
STATE OFFICE
PHOENIX, ARIZONA

JUL 31 4 12 PM '98

VERIFIED

AUG 5 1998

ENTERED IN COMPUTER
BUREAU OF LAND MANAGEMENT
ARIZONA

8/4/98

18

EXHIBIT A

Attached to and made a part of that certain letter dated the 28 of July, 1998, covering the following described unpatented mining claims and mill sites located in the Eureka Mining District, County of Yavapai, State of Arizona, to wit:

BLM SERIAL #	Claim Name	Original Recording		Amended Recording		Map Location Reference		
		Book	Page	Book	Page	Sec	Twshp	Rnge
A MC 317168	LAW 49	2407	981			33	T15N	R10W
A MC 317169	LAW 50	2407	983			33	T15N	R10W
A MC 317170	LAW 51	2407	985			33	T15N	R10W
A MC 317171	LAW 52	2407	987			33	T15N	R10W
A MC 317172	LAW 53	2407	989			33	T15N	R10W
A MC 317173	LAW 54	2407	991			33	T15N	R10W
A MC 317174	LAW 55	2407	993			33	T15N	R10W
A MC 317175	LAW 56	2407	995			33	T15N	R10W
A MC 317176	LAW 57	2407	997			28	T15N	R10W
A MC 317177	LAW 58	2407	999			28	T15N	R10W
A MC 317178	LAW 59	2408	1			28	T15N	R10W
A MC 317179	LAW 60	2408	3			28	T15N	R10W
A MC 317180	LAW 61	2408	5			28	T15N	R10W
A MC 317181	LAW 62	2408	7			28	T15N	R10W
A MC 317182	LAW 63	2408	9			28	T15N	R10W
A MC 317183	LAW 64	2408	11			28	T15N	R10W
A MC 317184	LAW 65	2408	13			33	T15N	R10W
A MC 317185	LAW 66	2408	15			33	T15N	R10W
A MC 317186	LAW 67	2408	17			33	T15N	R10W
A MC 317187	LAW 68	2408	19			33	T15N	R10W
A MC 317188	LAW 69	2408	21			33	T15N	R10W
A MC 317189	LAW 70	2408	23			33	T15N	R10W
A MC 317190	LAW 71	2408	25			33	T15N	R10W
A MC 317191	LAW 72	2408	27			33	T15N	R10W
A MC 317192	LAW 73	2408	29			28	T15N	R10W
A MC 317193	LAW 74	2408	31			28	T15N	R10W
A MC 317194	LAW 75	2408	33			28	T15N	R10W
A MC 317195	LAW 76	2408	35			28	T15N	R10W
A MC 317196	LAW 77	2408	37			28	T15N	R10W
A MC 317197	LAW 78	2408	39			28	T15N	R10W
A MC 317198	LAW 79	2408	41			28	T15N	R10W
A MC 317199	LAW 80	2408	43			28	T15N	R10W
A MC 317200	LAW 81	2408	45			33	T15N	R10W
A MC 317201	LAW 82	2408	47			33	T15N	R10W
A MC 317202	LAW 83	2408	49			33	T15N	R10W
A MC 317203	LAW 84	2408	51			33	T15N	R10W
A MC 317204	LAW 85	2408	53			33	T15N	R10W
A MC 317205	LAW 86	2408	55			33	T15N	R10W
A MC 317206	LAW 87	2408	57			33	T15N	R10W
A MC 317207	LAW 88	2408	59			33	T15N	R10W
A MC 317208	LAW 89	2408	61			28	T15N	R10W
A MC 317209	LAW 90	2408	63			28	T15N	R10W
A MC 317210	LAW 91	2408	65			28	T15N	R10W
A MC 317211	LAW 92	2408	67			28	T15N	R10W
A MC 317212	LAW 93	2408	69			28	T15N	R10W
A MC 317213	LAW 94	2408	71			28	T15N	R10W
A MC 317214	LAW 95	2408	73			28	T15N	R10W
A MC 317215	LAW 96	2408	75			28	T15N	R10W

VERIFIED
JUL 31 1998
JAN

ENTERED IN COMPUTER
8/4/98

PROPERTY 'MINING'
RECORDS
STATE OFFICE
ARIZONA

JUL 31 7 41 AM '98

LAND MANAGEMENT
BOARD OF

EXHIBIT A

Attached to and made a part of that certain letter dated the 28 of July, 1998, covering the following described unpatented mining claims and mill sites located in the Eureka Mining District, County of Yavapai, State of Arizona, to wit:

BLM SERIAL #	Claim Name	Original Recording		Amended Recording		Map Location Reference		
		Book	Page	Book	Page	Sec	Twshp	Rnge
A MC 317216	LAW 97	2408	77			33	T15N	R10W
A MC 317217	LAW 98	2408	79			33	T15N	R10W
A MC 317218	LAW 99	2408	81			33	T15N	R10W
A MC 317219	LAW 100	2408	83			33	T15N	R10W
A MC 317220	LAW 101	2408	85			33	T15N	R10W
A MC 317221	LAW 102	2408	87			33	T15N	R10W
A MC 317222	LAW 103	2408	89			33	T15N	R10W
A MC 317223	LAW 104	2408	91			33	T15N	R10W
A MC 317224	LAW 105	2408	93			28	T15N	R10W
A MC 317225	LAW 106	2408	95			28	T15N	R10W
A MC 317226	LAW 107	2408	97			28	T15N	R10W
A MC 317227	LAW 108	2408	99			28	T15N	R10W
A MC 317228	LAW 109	2408	101			28	T15N	R10W
A MC 317229	LAW 110	2408	103			28	T15N	R10W
A MC 317230	LAW 111	2408	105			28	T15N	R10W
A MC 317231	LAW 112	2408	107			28	T15N	R10W
A MC 317232	LAW 113	2408	109			33	T15N	R10W
A MC 317233	LAW 114	2408	111			33	T15N	R10W
A MC 317234	LAW 115	2408	113			33	T15N	R10W
A MC 317235	LAW 116	2408	115			33	T15N	R10W
A MC 317236	LAW 117	2408	117			33	T15N	R10W
A MC 317237	LAW 118	2408	119			33	T15N	R10W
A MC 317238	LAW 119	2408	121			33	T15N	R10W
A MC 317239	LAW 120	2408	123			33	T15N	R10W
A MC 317240	LAW 121	2408	125			27	T15N	R10W
A MC 317241	LAW 122	2408	127			27	T15N	R10W
A MC 317242	LAW 123	2408	129			27	T15N	R10W
A MC 317243	LAW 124	2408	131			27	T15N	R10W
A MC 317244	LAW 125	2408	133			27	T15N	R10W
A MC 317245	LAW 126	2408	135			27	T15N	R10W
A MC 317246	LAW 127	2408	137			27	T15N	R10W
A MC 317247	LAW 128	2408	139			27	T15N	R10W
A MC 317248	LAW 129	2408	141			34	T15N	R10W
A MC 317249	LAW 130	2408	143			34	T15N	R10W
A MC 317250	LAW 131	2408	145			34	T15N	R10W
A MC 317251	LAW 132	2408	147			34	T15N	R10W
A MC 317252	LAW 133	2408	149			34	T15N	R10W
A MC 317253	LAW 134	2408	151			34	T15N	R10W
A MC 317254	LAW 135	2408	153			34	T15N	R10W
A MC 317255	LAW 136	2408	155			34	T15N	R10W
A MC 317256	LAW 137	2408	157			34	T15N	R10W
A MC 317257	LAW 138	2408	159			34	T15N	R10W
A MC 317258	LAW 139	2408	161			34	T15N	R10W
A MC 317259	LAW 140	2408	163			34	T15N	R10W
A MC 317260	LAW 141	2408	165			34	T15N	R10W
A MC 317261	LAW 142	2408	167			34	T15N	R10W
A MC 317262	LAW 143	2408	169			34	T15N	R10W
A MC 317263	LAW 144	2408	171			34	T15N	R10W

ARIZONA DEPARTMENT OF
LAND MANAGEMENT
PHOENIX, ARIZONA

JUL 31 1998

BUREAU OF
LAND MANAGEMENT

ENTERED IN COMPUTER

8/4/98

VERIFIED

AUG 5 1998

48

EXHIBIT A

Attached to and made a part of that certain letter dated the 28 of July, 1998, covering the following described unpatented mining claims and mill sites located in the Eureka Mining District, County of Yavapai, State of Arizona, to wit:

BLM SERIAL #	Claim Name	Original Recording		Amended Recording		Map Location Reference		
		Book	Page	Book	Page	Sec	Twshp	Rnge
A MC 317268	LAW 149	2408	181			34	T15N	R10W
A MC 317269	LAW 150	2408	183			34	T15N	R10W
A MC 317270	LAW 151	2408	185			34	T15N	R10W
A MC 317271	LAW 152	2408	187			34	T15N	R10W
A MC 317276	LAW 157	2408	197			34	T15N	R10W
A MC 317277	LAW 158	2408	199			34	T15N	R10W
A MC 317278	LAW 159	2408	201			34	T15N	R10W
A MC 317279	LAW 160	2408	203			34	T15N	R10W
A MC 317284	LAW 165	2408	213			35	T15N	R10W
A MC 317285	LAW 166	2408	215			35	T15N	R10W
A MC 317286	LAW 167	2408	217			35	T15N	R10W
A MC 317287	LAW 168	2408	219			35	T15N	R10W
A MC 317292	LAW 173	2408	229			35	T15N	R10W
A MC 317293	LAW 174	2408	231			35	T15N	R10W
A MC 317294	LAW 175	2408	233			35	T15N	R10W
A MC 317295	LAW 176	2408	235			35	T15N	R10W
A MC 317296	LAW 177	2408	237			35	T15N	R10W
A MC 317297	LAW 178	2408	239			35	T15N	R10W
A MC 317298	LAW 179	2408	241			35	T15N	R10W
A MC 317299	LAW 180	2408	243			35	T15N	R10W
A MC 317300	LAW 181	2408	245			35	T15N	R10W
A MC 317301	LAW 182	2408	247			35	T15N	R10W
A MC 317302	LAW 183	2408	249			35	T15N	R10W
A MC 317303	LAW 184	2408	251			35	T15N	R10W
A MC 317304	LAW 185	2408	253			35	T15N	R10W
A MC 317305	LAW 186	2408	255			35	T15N	R10W
A MC 317306	LAW 187	2408	257			35	T15N	R10W
A MC 317307	LAW 188	2408	259			35	T15N	R10W
A MC 317308	LAW 189	2408	261			35	T15N	R10W
A MC 317309	LAW 190	2408	263			35	T15N	R10W
A MC 317310	LAW 191	2408	265			35	T15N	R10W
A MC 317311	LAW 192	2408	267			35	T15N	R10W
A MC 317312	LAW 193	2408	269			26	T15N	R10W
A MC 317313	LAW 194	2408	271			26	T15N	R10W
A MC 317314	LAW 195	2408	273			26	T15N	R10W
A MC 317315	LAW 196	2408	275			26	T15N	R10W
A MC 317316	LAW 197	2408	277			35	T15N	R10W
A MC 317317	LAW 198	2408	279			35	T15N	R10W
A MC 317318	LAW 199	2408	281			35	T15N	R10W
A MC 317319	LAW 200	2408	283			35	T15N	R10W
A MC 317320	LAW 201	2408	285			35	T15N	R10W
A MC 317321	LAW 202	2408	287			35	T15N	R10W
A MC 317322	LAW 203	2408	289			35	T15N	R10W
A MC 317323	LAW 204	2408	291			35	T15N	R10W
A MC 317324	LAW 205	2408	293			26	T15N	R10W
A MC 317325	LAW 206	2408	295			26	T15N	R10W
A MC 317326	LAW 207	2408	297			26	T15N	R10W
A MC 317327	LAW 208	2408	299			35	T15N	R10W

VERIFIED

AUG 5 1998

Jm

ARIZONA
STATE OFFICE
PHOENIX, ARIZONA

JUL 31 7 41 AM '98

BUREAU OF
LAND MANAGEMENT
PHOENIX, ARIZONA

ENTERED IN COMPUTER

8/4/98 L

EXHIBIT A

Attached to and made a part of that certain letter dated the 28 of July, 1998, covering the following described unpatented mining claims and mill sites located in the Eureka Mining District, County of Yavapai, State of Arizona, to wit:

BLM SERIAL #	Claim Name	Original Recording		Amended Recording		Map Location Reference		
		Book	Page	Book	Page	Sec	Twshp	Rnge
A MC 317328	LAW 209	2408	301			35	T15N	R10W
A MC 317329	LAW 210	2408	303			35	T15N	R10W
A MC 317330	LAW 211	2408	305			35	T15N	R10W
A MC 317331	LAW 212	2408	307			35	T15N	R10W
A MC 317332	LAW 213	2408	309			35	T15N	R10W
A MC 317333	LAW 214	2408	311			35	T15N	R10W
A MC 317334	LAW 215	2408	313			35	T15N	R10W
A MC 317335	LAW 216	2408	315			26	T15N	R10W
A MC 317336	LAW 217	2408	317			26	T15N	R10W
A MC 317337	LAW 218	2408	319			26	T15N	R10W
A MC 317338	LAW 219	2408	321			26	T15N	R10W
A MC 317339	LAW 220	2408	323			35	T15N	R10W
A MC 317340	LAW 221	2408	325			35	T15N	R10W
A MC 317341	LAW 222	2408	327			35	T15N	R10W
A MC 317342	LAW 223	2408	329			35	T15N	R10W
A MC 317343	LAW 224	2408	331			35	T15N	R10W
A MC 317344	LAW 225	2408	333			35	T15N	R10W
A MC 317345	LAW 226	2408	335			35	T15N	R10W
A MC 317346	LAW 227	2408	337			35	T15N	R10W
A MC 317347	LAW 228	2408	339			26	T15N	R10W
A MC 317348	LAW 229	2408	341			26	T15N	R10W
A MC 317349	LAW 230	2408	343			26	T15N	R10W
A MC 317350	LAW 231	2408	345			26	T15N	R10W
A MC 317351	LAW 232	2408	347			26	T15N	R10W
A MC 317352	LAW 233	2408	349			35	T15N	R10W
A MC 317353	LAW 234	2408	351			35	T15N	R10W
A MC 317354	LAW 235	2408	353			35	T15N	R10W
A MC 317355	LAW 236	2408	355			35	T15N	R10W
A MC 317356	LAW 237	2408	357			35	T15N	R10W
A MC 317357	LAW 238	2408	359			35	T15N	R10W
A MC 317358	LAW 239	2408	361			35	T15N	R10W
A MC 317359	LAW 240	2408	363			35	T15N	R10W
A MC 31840	RS 129	1185	243			34	T15N	R10W
A MC 31841	RS 130	1185	245			34	T15N	R10W
A MC 31842	RS 131	1185	247			34	T15N	R10W
A MC 31843	RS 132	1185	249			34	T15N	R10W
A MC 31844	RS 133	1185	251			34	T15N	R10W
A MC 31845	RS 134	1185	253			34	T15N	R10W
A MC 31846	RS 135	1185	255			34	T15N	R10W
A MC 31847	RS 136	1185	257			34	T15N	R10W
A MC 31856	RS 145	1185	275			34	T15N	R10W
A MC 31857	RS 146	1185	276			34	T15N	R10W
A MC 31858	RS 147	1185	279			34	T15N	R10W
A MC 31859	RS 148	1185	281			34	T15N	R10W
A MC 31860	RS 149	1185	283			34	T15N	R10W
A MC 31861	RS 150	1185	285			34	T15N	R10W
A MC 31862	RS 151	1185	287			34	T15N	R10W
A MC 31863	RS 152	1185	289			34	T15N	R10W

VERIFIED

AUG 5 1998

ENTERED IN COMPUTER

ARIZONA
STATE OFFICE
PHOENIX, ARIZONA

JUL 31 7 43 AM '98

BUREAU OF LAND MANAGEMENT
U.S. DEPARTMENT OF THE INTERIOR

8/4/98

EXHIBIT A

Attached to and made a part of that certain letter dated the 28 of July, 1998, covering the following described unpatented mining claims and mill sites located in the Eureka Mining District, County of Yavapai, State of Arizona, to wit:

BLM SERIAL #	Claim Name	Original Recording		Amended Recording		Map Location Reference		
		Book	Page	Book	Page	Sec	Twshp	Rnge
A MC 31872	RS 165	1185	307			34	T15N	R10W
A MC 31873	RS 166	1185	309			34	T15N	R10W
A MC 31874	RS 167	1185	311			34	T15N	R10W
A MC 31875	RS 168	1185	313			34	T15N	R10W
A MC 31884	RS 181	1185	331			34	T15N	R10W
A MC 31885	RS 182	1185	333			34	T15N	R10W
A MC 31886	RS 183	1185	335			34	T15N	R10W
A MC 31887	RS 184	1185	337			34	T15N	R10W
A MC 31896	RS 197	1185	355			34	T15N	R10W
A MC 31897	RS 198	1185	357			34	T15N	R10W
A MC 31898	RS 199	1185	359			34	T15N	R10W
A MC 31899	RS 200	1185	361			34	T15N	R10W
A MC 31900	RS 213	1185	363			34	T15N	R10W
A MC 31901	RS 214	1185	365			34	T15N	R10W
A MC 31902	RS 215	1185	367			34	T15N	R10W
A MC 31903	RS 216	1185	369			34	T15N	R10W
A MC 322631	JWH 80	2494	611			7	T14N	R9W
A MC 322632	JWH 81	2494	613			7	T14N	R9W
A MC 322633	JWH 82	2494	615			7	T14N	R9W
A MC 322634	JWH 83	2494	617			7	T14N	R9W
A MC 38690	DEER NO. 3	580	730			12	T14N	R10W
A MC 38691	DEER NO. 4	580	731			12	T14N	R10W
A MC 38692	DEER NO. 5	580	732			12	T14N	R10W
A MC 38693	DEER NO. 6	580	733			12	T14N	R10W
A MC 38694	DEER NO. 7A	1202	282			12	T14N	R10W
A MC 38695	DEER NO. 8A	1202	284			12	T14N	R10W
A MC 38696	DEER NO. 9	580	881			12	T14N	R10W
A MC 38708	DEER #21	669	962			12	T14N	R10W
A MC 38709	DEER # 22	669	963			12	T14N	R10W
A MC 38710	DEER # 23	669	964			12	T14N	R10W
A MC 38711	DEER # 24	669	965			12	T14N	R10W
A MC 38712	DEER # 25	669	966			12	T14N	R10W
A MC 38713	DEER # 26	669	967			12	T14N	R10W
A MC 38714	DEER#27	669	968			12	T14N	R10W
A MC 38715	DEER # 28	669	969			13	T14N	R10W
A MC 38716	DEER # 29	669	970			13	T14N	R10W
A MC 38717	DEER # 30	669	971			12	T14N	R10W
A MC 38718	DEER # 31	669	972			12	T14N	R10W
A MC 38719	DEER # 32	669	973			12	T14N	R10W
A MC 38720	DEER # 33	669	974			12	T14N	R10W
A MC 38721	DEER # 34	669	975			13	T14N	R10W
A MC 38722	DEER # 35	669	976			13	T14N	R10W
A MC 38723	DEER # 36	669	977			13	T14N	R10W
A MC 38724	DEER # 37	669	978			13	T14N	R10W
A MC 38725	DEER # 38	669	979			12	T14N	R10W
A MC 38726	DEER # 39	669	980			12	T14N	R10W
A MC 38727	DEER # 40	669	981			12	T14N	R10W
A MC 38728	DEER # 41	669	982			12	T14N	R10W

VERIFIED
AUG 5 1998

PHOENIX MINING
STATE OFFICE
ARIZONA

JUL 31 7 41 AM '98

LAND MANAGEMENT
BUREAU OF
INTERAGENCY COMPUTER

8/4/98 L

EXHIBIT A

Attached to and made a part of that certain letter dated the 28 of July, 1998, covering the following described unpatented mining claims and mill sites located in the Eureka Mining District, County of Yavapai, State of Arizona, to wit:

BLM SERIAL #	Claim Name	Original Recording		Amended Recording		Map Location Reference		
		Book	Page	Book	Page	Sec	Twshp	Rnge
A MC 38729	DEER # 42	669	983			13	T14N	R10W
A MC 38730	DEER # 43	669	984			13	T14N	R10W
A MC 38731	DEER # 44	669	985			13	T14N	R10W
A MC 38732	DEER # 45	669	986			13	T14N	R10W
A MC 38733	DEER # 46	669	987			13	T14N	R10W
A MC 38734	DEER # 47	669	988			13	T14N	R10W
A MC 38735	DEER # 48	669	989			11	T14N	R10W
A MC 38736	DEER # 49	669	990			11	T14N	R10W
A MC 38737	DEER # 50	669	991			14	T14N	R10W
A MC 38738	DEER # 51	669	992			14	T14N	R10W
A MC 38739	DEER # 52	669	993			14	T14N	R10W
A MC 38740	DEER # 53 (RELOCATION)	695	390			13	T14N	R10W
A MC 38741	DEER # 54	669	995			14	T14N	R10W
A MC 38742	DEER # 55	669	996			14	T14N	R10W
A MC 38743	DEER # 56	669	997			14	T14N	R10W
A MC 38744	DEER # 57	669	998			14	T14N	R10W
A MC 38745	DEER # 58	669	999			14	T14N	R10W
A MC 38746	DEER # 59	670	001			14	T14N	R10W
A MC 38747	DEER # 60 (RELOCATION)	695	391			14	T14N	R10W
A MC 38748	DEER # 61	670	003			14	T14N	R10W
A MC 38749	DEER #62	670	004			14	T14N	R10W
A MC 38750	DEER # 63	670	005			14	T14N	R10W
A MC 38751	DEER # 64	670	006			14	T14N	R10W
A MC 38767	DEER #81	938	474			12	T14N	R10W
A MC 38768	DEER #82	938	475			12	T14N	R10W
A MC 38769	DEER #83	938	476			12	T14N	R10W
A MC 38770	DEER #84	938	477			12	T14N	R10W
A MC 61004	BONANZA	156	243	1385	655	7	T14N	R9W
A MC 61005	POLARIS	156	247	1385	653	8	T14N	R9W
A MC 62882	KEYNOTE	108	189			20	T14N	R9W
A MC 62883	MOON ANCHOR	076	374			19	T14N	R9W
A MC 62884	BIRD EYE	076	375			20	T14N	R9W
						19	T14N	R9W
A MC 62885	LONGVIEW	050	191	071	025	30	T14N	R9W
A MC 62886	NINO	017	007					
A MC 62887	QUEEN EXTENSION #1	004	538			20	T14N	R9W
A MC 62888	BRUCE #1	608	348			19	T14N	R9W
A MC 62889	BRUCE #3	608	350			19	T14N	R9W
A MC 62890	R & R #2	608	345			18	T14N	R9W
A MC 62891	JOS #5	576	129			19	T14N	R9W
A MC 62892	JOS #6	76	130			19	T14N	R9W
A MC 62893	CYPRUS NO 1	005	483	025	589	20	T14N	R9W
A MC 62894	CYPRUS NO 2	005	484	025	590	20	T14N	R9W
A MC 62895	CYPRUS NO 3	005	485	025	591	20	T14N	R9W
A MC 62896	CYPRUS NO. 4	013	022	049	525	20	T14N	R9W
A MC 62897	CYPRUS NO. 5	013	023	049	526	17	T14N	R9W
A MC 62898	CYPRUS NO 6	013	024	049	527	20	T14N	R9W
A MC 62899	CYPRUS #7	049	528			19	T14N	R9W

ENTERED IN COMPUTER

8/4/98 Z

VERIFIED

AUG 5 1998

RECEIVED
BUREAU OF
LAND MANAGEMENT
JUL 31STATE OF ARIZONA
BUREAU OF LAND MANAGEMENT

47

EXHIBIT A

Attached to and made a part of that certain letter dated the 28 of July, 1998, covering the following described unpatented mining claims and mill sites located in the Eureka Mining District, County of Yavapai, State of Arizona, to wit:

BLM SERIAL #	Claim Name	Original Recording		Amended Recording		Map Location Reference		
		Book	Page	Book	Page	Sec	Twshp	Rnge
A MC 62900	CYPRUS #8	049	529			19	T14N	R9W
A MC 62901	CYPRUS #9	049	530			19	T14N	R9W
A MC 62902	CYPRUS #10	049	531			19	T14N	R9W
A MC 62903	CYPRUS #11	049	532			19	T14N	R9W
A MC 62904	CYPRUS #12	049	533			19	T14N	R9W
A MC 62905	CYPRUS #13	049	534			19	T14N	R9W
A MC 62906	CYPRUS # 14	071	024			20	T14N	R9W
A MC 62907	CYPRUS #15	162	190			18	T14N	R9W
A MC 62908	L. & W.	015	227			19	T14N	R9W
A MC 62909	L. & W. NO.3	015	230			19	T14N	R9W
A MC 62910	L. & W. NO. 4	015	231			19	T14N	R9W
A MC 62911	L. & W. NO. 5	015	232			19	T14N	R9W
A MC 62912	BETA NO. 1	013	546			19	T14N	R9W
A MC 62913	BETA NO. 2	013	547	025	588	19	T14N	R9W
A MC 62914	BETA NO. 3	0 3	548			19	T14N	R9W
A MC 62915	PLYMOUTH	131	046			17	T14N	R9W
A MC 62916	PLYMOUTH EXTENSION	156	246			20	T14N	R9W
A MC 62917.	VALENCIA	1 36	248			17	T14N	R9W
A MC 63176.	OCTAROON	1 14	367			14	T14N	R10W
A MC 63177	OCTAROON NO. 1	144	368			14	T14N	R10W
A MC 63178	RED MT. COPPER NO 1	3 38	215			14	T14N	R10W
A MC 63179	RED MT. COPPER NO 2	3 38	216			14	T14N	R10W
A MC 63180	RED MT. COPPER NO 3	358	217			14	T14N	R10W
A MC 63181	RED MT. COPPER NO 4	3 38	218			14	T14N	R10W
A MC 63182	RED MT. COPPER NO 5	3 38	219			14	T14N	R10W
A MC 63183	RED MT. COPPER NO 6	358	220			14	T14N	R10W
A MC 63184	RED MT. COPPER NO 7	358	221			14	T14N	R10W
A MC 63185	RED MT. COPPER NO 8	358	222			14	T14N	R10W
A MC 63186	RED MT. COPPER NO 9	358	223			23	T14N	R10W
A MC 63187	COPPER-RIDGE NO 1	358	206			14	T14N	R10W
A MC 63188	COPPER-RIDGE NO 2	358	207			15	T14N	R10W
A MC 63189	COPPER-RIDGE NO 3	358	208			15	T14N	R10W
A MC 63190	COPPER RIDGE NO 4	358	209			14	T14N	R10W
A MC 63191	COPPER RIDGE NO 5	358	210			15	T14N	R10W
A MC 63192	COPPER RIDGE NO 6	358	211			22	T14N	R10W
A MC 63193	COPPER RIDGE NO 7	358	212			22	T14N	R10W
A MC 63194	COPPER RIDGE NO 8	358	213			22	T14N	R10W
A MC 63195	COPPER RIDGE NO 9	358	214			22	T14N	R10W
A MC 63196	ISO #1	563	346			14	T14N	R10W
A MC 63197	ISO #2	563	347			15	T14N	R10W
A MC 63198	ISO #3	563	348			15	T14N	R10W
A MC 63199	ISO #4	563	349			15	T14N	R10W
A MC 63200	ISO #5	563	350			15	T14N	R10W
A MC 63201	ISO #6	563	351			15	T14N	R10W
A MC 63202	ISO #7	563	352			23	T14N	R10W
A MC 63203	ISO #8	563	353			23	T14N	R10W
A MC 63204	ISO #9	563	354			23	T14N	R10W
A MC 63205	ISO #10	563	355			22	T14N	R10W

VERIFIED

JUL 31 7 42 AM '98

JUL 31 7 42 AM '98

RECEIVED

BUREAU OF LAND MANAGEMENT

ENTERED IN

8/4/98

ARIZONA
STATE OFFICE
PHOENIX, ARIZONA

JUL 31 7 42 AM '98

BUREAU OF LAND MANAGEMENT

EXHIBIT A

Attached to and made a part of that certain letter dated the 28 of July, 1998, covering the following described unpatented mining claims and mill sites located in the Eureka Mining District, County of Yavapai, State of Arizona, to wit:

BLM SERIAL #	Claim Name	Original Recording		Amended Recording		Map Location Reference		
		Book	Page	Book	Page	Sec	Twshp	Rnge
A MC 63206	ISO #11	563	356			22	T14N	R10W
A MC 63207	ISO #12	563	357			22	T14N	R10W
A MC 63208	ISO #13	563	358			15	T14N	R10W
A MC 63209	ISO #14	563	359			22	T14N	R10W
A MC 63210	ISO #15	568	502			15	T14N	R10W
A MC 63211	ISO #16	568	503			15	T14N	R10W
A MC 63216	OTO 3	1237	073			9	T14N	R9W
A MC 63217	RJ 16A	1237	075			9	T14N	R9W
A MC 63222	DAKOTA #25	445	270			9	T14N	R9W
A MC 63223	DAKOTA #26	445	271			9	T14N	R9W
A MC 63224	JLM 7	1230	879			8	T14N	R9W
A MC 63225	JLM 8	1230	881			8	T14N	R9W
A MC 63226	JLM 9	1230	883			8	T14N	R9W
A MC 63227	JLM 10	1230	885			8	T14N	R9W
A MC 63228	JLM 11	1230	887			8	T14N	R9W
A MC 63229	JLM 12	1230	889			8	T14N	R9W
A MC 63232	JLM 15	1230	895			8	T14N	R9W
A MC 63233	JLM 16	1230	897			8	T14N	R9W
A MC 63234	JLM 17	1230	899			8	T14N	R9W
A MC 63235	JLM 18	1230	901			8	T14N	R9W
A MC 63236	CY-1 (AMENDED)	905	225	1230	903	8	T14N	R9W
A MC 63237	CY-2 (AMENDED)	905	225	1230	905	8	T14N	R9W
A MC 63238	CY-28	1230	911			8	T14N	R9W
A MC 63239	CY-27	1230	909			8	T14N	R9W
A MC 63240	CY-26	1230	907			8	T14N	R9W
A MC 63241	RJ 25 (AMENDED)	1230	913			8	T14N	R9W
A MC 63245	GEO # 93	554	915			8	T14N	R9W
A MC 63246	GEO. # 94	554	916			8	T14N	R9W
A MC 63248	DAKOTA #23	445	268			8	T14N	R9W
A MC 63249	CY-6	905	230			8	T14N	R9W
A MC 63250	CY-7	905	231			8	T14N	R9W
A MC 63251	CY-8	905	232			8	T14N	R9W
A MC 63252	CY-9	905	233			8	T14N	R9W
A MC 63253	CY-10	905	234			8	T14N	R9W
A MC 63254	CY-11	905	235			8	T14N	R9W
A MC 63255	CY-12	905	236			8	T14N	R9W
A MC 79981	R & R #1	608	344			19	T14N	R9W
A MC 79982	R & R #3	608	346			18	T14N	R9W
A MC 79983	R & R #4	608	347			19	T14N	R9W
A MC 79984	BRUCE #2	608	349			19	T14N	R9W
A MC 79985	JOS #1	576	125			19	T14N	R9W
A MC 79986	JOS #2	576	126			19	T14N	R9W
A MC 79987	JOS #3	576	127			19	T14N	R9W
A MC 79988	JOS #4	576	128			19	T14N	R9W
A MC 79989	COMBINE NO. 2	511	463			18	T14N	R9W
A MC 79990	L. & W. NO. 1	015	228			19	T14N	R9W
A MC 79991	L. & W. NO. 2	015	229			19	T14N	R9W
A MC 79992	L. & W. NO. 6	015	233			19	T14N	R9W

VERIFIED
AUG 5 1998

ENTERED IN COMPUTER

8/4/98

PHOENIX, ARIZONA
STATE OFFICE
ARIZONA

JUL 31 7 42 AM '98
761

LAND MANAGEMENT
BUREAU OF

EXHIBIT A

Attached to and made a part of that certain letter dated the 28 of July, 1998, covering the following described unpatented mining claims and mill sites located in the Eureka Mining District, County of Yavapai, State of Arizona, to wit:

BLM SERIAL #	Claim Name	Original Recording		Amended Recording		Map Location Reference		
		Book	Page	Book	Page	Sec	Twshp	Rnge
A MC 79993	L. & W. FRACTION	015	226	761	182	19	T14N	R9W
A MC 79994	POSSIBILITIES NO. 1	015	225			19	T14N	R9W

Total Number of Claims : 577

RECEIVED
 BUREAU OF
 LAND MANAGEMENT
 JUL 31 7 42 AM '98
 ARIZONA
 STATE OFFICE
 PHOENIX, ARIZONA

VERIFIED

AUG 5 1998

ENTERED IN COMPUTER

8/4/98 *Z*




CERTIFIED

P 369 248 681



MAIL



RECEIVED
BUREAU OF
LAND MANAGEMENT

JUL 31 7 41 AM '98

ST. LOUIS, MISSOURI



9100 East Mineral Circle
Post Office Box 3299
Englewood, Colorado 80155-3299
U.S.A.

U.S. Department of Interior
Bureau of Land Management
222 N. Central Avenue
Phoenix, AZ 85004-2203

UNITED STATES
DEPARTMENT OF THE INTERIOR
BUREAU OF LAND MANAGEMENT

RECEIPT AND ACCOUNTING ADVICE

No. 2389140

LM/AZ 07/31/98

Subject: CLAIM MAINTENANCE FEE 1999 (577)

2 0 13 57,700.00

Applicant:

CYPRUS OMAX MINERALS COMPANY
PO BOX 3299
ENGLEWOOD COLORADO
80155-3299

SAME

Remitter: CK 0198850
(303) 643-5832

Assignor:

LEASE MANAGEMENT DATA															
<input type="checkbox"/> NEW <input type="checkbox"/> UPDATE <input type="checkbox"/> PAYMENT															
ORIGINAL SERIAL NO.	ASG.	TYPE	ST.	CTY.	FUND SYMBOL			ACRES/UNITS	RATE						
940 131883															
AMOUNT	ANV. DATE	EXP. DATE	BILL CYC.	S/C	DISTRICT	NEXT BILL	MISC. DATA	U of M	ACTUAL UNITS						
ASSIGNMENT SERIAL NO.	ASG.	TYPE	ST.	CTY.	FUND SYMBOL			ACRES/UNITS	RATE						
AMOUNT	ANV. DATE	EXP. DATE	BILL CYC.	S/C	DISTRICT	NEXT BILL	MISC. DATA	U of M	ACTUAL UNITS						
APPLY REMITTANCE															
ACTION	FUND SYMBOL	CTY.	AMOUNT												
FILING FEE															
RENTAL															
UNEARNED															
REFUND															
TOTAL															
AMOUNT DUE															
Remarks: BY: _____ DATE: _____															
<input type="checkbox"/> Lease in Escrow? <input type="checkbox"/> KGS? <input type="checkbox"/> Auto Escalates? <input type="checkbox"/> Auto Renew?					Of Interest? Operating Rights? Operator Bond Filed?						FOR MMS USE ONLY BILLEE _____ FOREST REFUGE NUMBER _____ OCS SECTION _____ CODE _____				



**CYPRUS AMAX
MINERALS COMPANY**

Cyprus Amax Minerals Company
9100 East Mineral Circle
Post Office Box 3299
Englewood, Colorado 80155-3299
(303) 643-5000

63137
79981
131683
159967
19355
305766
- 308466
317120
31840

CERTIFIED MAIL, RETURN RECEIPT REQUESTED

322631
38688
61004
62882
SR

July 31, 1997

U.S. Department of the Interior
Bureau of Land Management
3707 North 7th Street
Siete Square Building
Phoenix, Arizona 85014

**Maintenance Fees for Unpatented Mining Claims
Cyprus Bagdad Copper Corporation**

Gentlemen:

Pursuant to 43 CFR § 3833.1-5, as amended, Cyprus Bagdad Copper Corporation desires to retain/maintain the 577 unpatented mining claims and mill sites which are listed on the attached Exhibit "A". Also, enclosed is our check in the amount of \$57,700.00 (\$100.00 per claim) to cover the required maintenance fees necessary to retain/maintain the claims through the period ending 12:00 noon on September 1, 1998.

Please acknowledge receipt by dating and signing where indicated below and return one (1) copy of this letter, together with a date and time stamped copy of Exhibit "A", to my attention at the above letterhead address.

Should you have any questions, please contact me at (303) 643-5832. Thank you for your assistance.

Yours truly,

Alice L. Evans
Land Administrator

Enclosures

M. Middleton, Cyprus Bagdad

RECEIVED
BUREAU OF
LAND MANAGEMENT
Aug 5 10 01 AM '97
ARIZONA
STATE OFFICE
PHOENIX, ARIZONA

RECEIVED & ACKNOWLEDGED THIS 5 DAY OF AUGUST, 1997.

BY: Juan M. Galo

TITLE: ACCTS TECH

8/13/97 SPURS m J
ENTERED IN COMPUTER

Date: 07/29/1997

Time: 11:08:55

Page: 1 of 13

EXHIBIT A

County: YAVAPAI, State: ARIZONA

Attached to and made a part of that certain letter dated the 31st day of July, 1997, covering the following described unpatented mining claims and mill sites located in the Eureka Mining District, County of Yavapai, State of Arizona, to wit:

BLM SERIAL #	Claim Name	Original Recording		Amended Recording		Map Location Reference		
		Book	Page	Book	Page	Sec	Twshp	Rnge
A MC 131683	PONDEROSA	1385	650			7	T14N	R9W
A MC 159967	BM 1	1441	332			26	T15N	R10W
A MC 159968	BM 2	1441	334			26	T15N	R10W
A MC 19371	RJ 17	1110	696			9	T14N	R9W
A MC 19374	RJ 20	1110	699			9	T14N	R9W
A MC 19375	RJ 21	1110	700			9	T14N	R9W
A MC 305766	BEV 1	2265	277			9	T14N	R9W
A MC 305767	BEV 2	2265	279			9	T14N	R9W
A MC 305768	BEV 3	2265	281			9	T14N	R9W
A MC 305769	BEV 4	2265	283			9	T14N	R9W
A MC 305770	BEV 5	2265	285			9	T14N	R9W
A MC 305771	BEV 6	2265	287			9	T14N	R9W
A MC 305772	BEV 7	2265	289			9	T14N	R9W
A MC 305773	BEV 8	2265	291			9	T14N	R9W
A MC 305774	BEV 9	2265	293			9	T14N	R9W
A MC 305775	BEV 10	2265	295			9	T14N	R9W
A MC 305776	BEV 11	2265	297			9	T14N	R9W
A MC 305777	BEV 12	2265	299			9	T14N	R9W
A MC 305778	BEV 13	2265	301			9	T14N	R9W
A MC 305779	BEV 14	2265	303			9	T14N	R9W
A MC 305780	BEV 15	2265	305			9	T14N	R9W
A MC 305781	BEV 16	2265	307			9	T14N	R9W
A MC 305782	BEV 17	2265	309			9	T14N	R9W
A MC 305783	BEV 18	2265	311			9	T14N	R9W
A MC 305784	BEV 19	2265	313			9	T14N	R9W
A MC 305785	BEV 20	2265	315			9	T14N	R9W
A MC 305786	BEV 21	2265	317			9	T14	R9W
A MC 305787	BEV 22	2265	319			9	T14N	R9W
A MC 305788	BEV 23	2265	321			9	T14N	R9W
A MC 305789	BEV 24	2265	323			9	T14N	R9W
A MC 305790	BEV 25	2265	325			9	T14N	R9W
A MC 305791	BEV 26	2265	327			9	T14N	R9W
A MC 305792	BEV 27	2265	329			9	T14N	R9W
A MC 305793	BEV 28	2265	331			9	T14N	R9W
A MC 305794	BEV 29	2265	333			9	T14N	R9W
A MC 305795	BEV 30	2265	335			9	T14N	R9W
A MC 305796	BEV 31	2265	337			9	T14N	R9W
A MC 305797	BEV 32	2265	339			9	T14N	R9W
A MC 305798	BEV 33	2265	341			9	T14N	R9W
A MC 305799	BEV 34	2265	343			9	T14N	R9W
A MC 305800	BEV 35	2265	345			9	T14N	R9W
A MC 305801	BEV 36	2265	347			9	T14N	R9W
A MC 305802	BEV 37	2265	349			9	T14N	R9W
A MC 305803	BEV 38	2265	351			9	T14N	R9W
A MC 305804	BEV 39	2265	353			9	T14N	R9W
A MC 305805	BEV 40	2265	355			9	T14N	R9W
A MC 305806	BEV 41	2265	357			9	T14N	R9W
A MC 305807	BEV 42	2265	359			9	T14N	R9W

RECEIVED
 BUREAU OF
 LAND MANAGEMENT
 AUG 5 10 01 AM '97
 ARIZONA
 STATE OFFICE
 PHOENIX, ARIZONA

48

Date: 07/29/1997

Time: 11:08:55

Page: 2 of 13

EXHIBIT A

County: YAVAPAI, State: ARIZONA

BLM SERIAL #	Claim Name	Original Recording		Amended Recording		Map Location Reference		
		Book	Page	Book	Page	Sec	Twshp	Rnge
A MC 305808	BEV 43	2265	361			9	T14N	R9W
A MC 305809	BEV 44	2265	363			9	T14N	R9W
A MC 305810	BEV 45	2265	365			9	T14N	R9W
A MC 305811	BEV 46	2265	367			9	T14N	R9W
A MC 305812	BEV 47	2265	369			9	T14N	R9W
A MC 305813	BEV 48	2265	371			9	T14N	R9W
A MC 305814	BEV 49	2265	373			9	T14N	R9W
A MC 305815	BEV 50	2265	375			9	T14N	R9W
A MC 305816	BEV 51	2265	377			9	T14N	R9W
A MC 305817	BEV 52	2265	379			9	T14N	R9W
A MC 305818	BEV 53	2265	381			9	T14N	R9W
A MC 305819	BEV 54	2265	383			9	T14N	R9W
A MC 308466	FSM #1	2297	161			20	T14N	R9W
A MC 308467	FSM #2	2297	163			20	T14N	R9W
A MC 308468	FSM #3	2297	165			20	T14N	R9W
A MC 308469	FSM #4	2297	167			20	T14N	R9W
A MC 308470	FSM #5	2297	169			20	T14N	R9W
A MC 308471	FSM #6	2297	171			20	T14N	R9W
A MC 308472	FSM #7	2297	173			20	T14N	R9W
A MC 308473	JWH #1	2297	105			7	T14N	R9W
A MC 308474	JWH #2	2297	107			7	T14N	R9W
A MC 308475	JWH #3	2297	109			7	T14N	R9W
A MC 308476	JWH #4	2297	111			7	T14N	R9W
A MC 308477	JWH #5	2297	113			7	T14N	R9W
A MC 308478	JWH #6	2297	115			7	T14N	R9W
A MC 308479	JWH #7	2297	117			7	T14N	R9W
A MC 308480	JWH #8	2297	119			7	T14N	R9W
A MC 308481	JWH #9	2297	121			7	T14N	R9W
A MC 308482	JWH #10	2297	123			7	T14N	R9W
A MC 308483	JWH #11	2297	125			7	T14N	R9W
A MC 308484	JWH #12	2297	127			7	T14N	R9W
A MC 308485	JWH #13	2297	129			7	T14N	R9W
A MC 308486	JWH #14	2297	131			7	T14N	R9W
A MC 308487	JWH #15	2297	133			7	T14N	R9W
A MC 308488	JWH #16	2297	135			7	T14N	R9W
A MC 308489	JWH #17	2297	137			7	T14N	R9W
A MC 308490	JWH #18	2297	139			7	T14N	R9W
A MC 308491	JWH #19	2297	141			7	T14N	R9W
A MC 308492	JWH #20	2297	143			7	T14N	R9W
A MC 308493	JWH #21	2297	145			18	T14N	R9W
A MC 308494	JWH #22	2297	147			18	T14N	R9W
A MC 308495	JWH #23	2297	149			18	T14N	R9W
A MC 308496	JWH #24	2297	151			18	T14N	R9W
A MC 308497	JWH #25	2297	153			18	T14N	R9W
A MC 308498	JWH #26	2297	155			18	T14N	R9W
A MC 308499	JWH #27	2297	157			18	T14N	R9W
A MC 308500	JWH #28	2297	159			18	T14N	R9W
A MC 308501	JWH #29	2298	320			13	T14N	R10W

RECEIVED
 BUREAU OF
 LAND MANAGEMENT
 AUG 5 10 02 AM '97
 ARIZONA
 STATE OFFICE
 PHOENIX, ARIZONA

8/8

Date: 07/29/1997

Time: 11:08:55

Page: 3 of 13

EXHIBIT A

County: YAVAPAI, State: ARIZONA

BLM SERIAL #	Claim Name	Original Recording		Amended Recording		Map Location Reference		
		Book	Page	Book	Page	Sec	Twshp	Rnge
A MC 308502	JWH #30	2298	322			13	T14N	R10W
A MC 308503	JWH #31	2298	324			18	T14N	R9W
A MC 308504	JWH #32	2298	326			18	T14N	R9W
A MC 308505	JWH #33	2298	328			18	T14N	R9W
A MC 308506	JWH #34	2298	330			18	T14N	R9W
A MC 308507	JWH #35	2298	332			18	T14N	R9W
A MC 308508	JWH #36	2298	334			18	T14N	R9W
A MC 308509	JWH #37	2298	336			18	T14N	R9W
A MC 308510	JWH #38	2298	338			13	T14N	R10W
A MC 308511	JWH #39	2298	340			13	T14N	R10W
A MC 308512	JWH #40	2298	342			13	T14N	R10W
A MC 308513	JWH #41	2298	344			18	T14N	R9W
A MC 308514	JWH #42	2298	346			18	T14N	R9W
A MC 308515	JWH #43	2298	348			18	T14N	R9W
A MC 308516	JWH #44	2298	350			18	T14N	R9W
A MC 308517	JWH #45	2298	352			18	T14N	R9W
A MC 308518	JWH #46	2298	354			18	T14N	R9W
A MC 308519	JWH #47	2298	356			18	T14N	R9W
A MC 308520	JWH #48	2298	358			18	T14N	R9W
A MC 308521	JWH #49	2298	360			13	T14N	R10W
A MC 308522	JWH #50	2298	362			13	T14N	R10W
A MC 308523	JWH #51	2298	364			18	T14N	R9W
A MC 308524	JWH #52	2298	366			18	T14N	R9W
A MC 308525	JWH #53	2298	368			18	T14N	R9W
A MC 308526	JWH #54	2298	370			18	T14N	R9W
A MC 308527	JWH #55	2298	372			18	T14N	R9W
A MC 308528	JWH #56	2298	374			18	T14N	R9W
A MC 308529	JWH #57	2298	376			18	T14N	R9W
A MC 308530	JWH #58	2298	378			18	T14N	R9W
A MC 308531	JWH #59	2298	380			18	T14N	R9W
A MC 308532	JWH #60	2298	382			19	T14N	R9W
A MC 308533	JWH #61	2298	384			19	T14N	R9W
A MC 308534	JWH #62	2298	386			19	T14N	R9W
A MC 308535	JWH #63	2298	388			19	T14N	R9W
A MC 308536	JWH #64	2298	390			19	T14N	R9W
A MC 308537	JWH #65	2298	392			19	T14N	R9W
A MC 308538	JWH #66	2298	394			19	T14N	R9W
A MC 308539	JWH #67	2298	396			19	T14N	R9W
A MC 308540	JWH #68	2298	398			19	T14N	R9W
A MC 308541	JWH #69	2298	400			24	T14N	R10W
A MC 308542	JWH #70	2298	402			24	T14N	R10W
A MC 308543	JWH #71	2298	404			24	T14N	R10W
A MC 308544	JWH #72	2298	406			24	T14N	R10W
A MC 308545	JWH #73	2298	408			24	T14N	R10W
A MC 308546	JWH #74	2298	410			24	T14N	R10W
A MC 308547	JWH #75	2298	412			24	T14N	R10W
A MC 308548	JWH #76	2298	414			24	T14N	R10W
A MC 308549	JWH #77	2298	416			24	T14N	R10W

ARIZONA
STATE OFFICE
PHOENIX, ARIZONA
RECEIVED
BUREAU OF
LAND MANAGEMENT
AUG 5 10 02 AM '97

84

Date: 07/29/1997

Time: 11:08:55

Page: 4 of 13

EXHIBIT A

County: YAVAPAI, State: ARIZONA

BLM SERIAL #	Claim Name	Original Recording		Amended Recording		Map Location Reference		
		Book	Page	Book	Page	Sec	Twshp	Rnge
A MC 317120	LAW 1	2407	887			28	T15N	R10W
A MC 317121	LAW 2	2407	889			28	T15N	R10W
A MC 317122	LAW 3	2407	891			28	T15N	R10W
A MC 317123	LAW 4	2407	893			28	T15N	R10W
A MC 317124	LAW 5	2407	895			33	T15N	R10W
A MC 317125	LAW 6	2407	897			33	T15N	R10W
A MC 317126	LAW 7	2407	899			33	T15N	R10W
A MC 317127	LAW 8	2407	901			33	T15N	R10W
A MC 317128	LAW 9	2407	903			33	T15N	R10W
A MC 317129	LAW 10	2407	905			33	T15N	R10W
A MC 317130	LAW 11	2407	907			33	T15N	R10W
A MC 317131	LAW 12	2407	909			33	T15N	R10W
A MC 317132	LAW 13	2407	911			28	T15N	R10W
A MC 317133	LAW 14	2407	913			28	T15N	R10W
A MC 317134	LAW 15	2407	915			28	T15N	R10W
A MC 317135	LAW 16	2407	917			28	T15N	R10W
A MC 317136	LAW 17	2407	919			33	T15N	R10W
A MC 317137	LAW 18	2407	921			33	T15N	R10W
A MC 317138	LAW 19	2407	923			33	T15N	R10W
A MC 317139	LAW 20	2407	925			33	T15N	R10W
A MC 317140	LAW 21	2407	927			33	T15N	R10W
A MC 317141	LAW 22	2407	929			33	T15N	R10W
A MC 317142	LAW 23	2407	931			33	T15N	R10W
A MC 317143	LAW 24	2407	933			33	T15N	R10W
A MC 317144	LAW 25	2407	934			28	T15N	R10W
A MC 317145	LAW 26	2407	936			28	T15N	R10W
A MC 317146	LAW 27	2407	938			28	T15N	R10W
A MC 317147	LAW 28	2407	940			28	T15N	R10W
A MC 317148	LAW 29	2407	942			28	T15N	R10W
A MC 317149	LAW 30	2407	943			28	T15N	R10W
A MC 317150	LAW 31	2407	945			28	T15N	R10W
A MC 317151	LAW 32	2407	947			28	T15N	R10W
A MC 317152	LAW 33	2407	949			33	T15N	R10W
A MC 317153	LAW 34	2407	951			33	T15N	R10W
A MC 317154	LAW 35	2407	953			33	T15N	R10W
A MC 317155	LAW 36	2407	955			33	T15N	R10W
A MC 317156	LAW 37	2407	957			33	T15N	R10W
A MC 317157	LAW 38	2407	959			33	T15N	R10W
A MC 317158	LAW 39	2407	961			33	T15N	R10W
A MC 317159	LAW 40	2407	963			33	T15N	R10W
A MC 317160	LAW 41	2407	965			28	T15N	R10W
A MC 317161	LAW 42	2407	967			28	T15N	R10W
A MC 317162	LAW 43	2407	969			28	T15N	R10W
A MC 317163	LAW 44	2407	971			28	T15N	R10W
A MC 317164	LAW 45	2407	973			28	T15N	R10W
A MC 317165	LAW 46	2407	975			28	T15N	R10W
A MC 317166	LAW 47	2407	977			28	T15N	R10W
A MC 317167	LAW 48	2407	979			28	T15N	R10W

ARIZONA
STATE OFFICE
PHOENIX, ARIZONA

AUG 5 10 02 AM '97

RECEIVED
BUREAU OF
LAND MANAGEMENT

44

Date: 07/29/1997

Time: 11:08:55

Page: 5 of 13

EXHIBIT A

County: YAVAPAI, State: ARIZONA

BLM SERIAL #	Claim Name	Original Recording		Amended Recording		Map Location Reference		
		Book	Page	Book	Page	Sec	Twshp	Rnge
A MC 317168	LAW 49	2407	981			33	T15N	R10W
A MC 317169	LAW 50	2407	983			33	T15N	R10W
A MC 317170	LAW 51	2407	985			33	T15N	R10W
A MC 317171	LAW 52	2407	987			33	T15N	R10W
A MC 317172	LAW 53	2407	989			33	T15N	R10W
A MC 317173	LAW 54	2407	991			33	T15N	R10W
A MC 317174	LAW 55	2407	993			33	T15N	R10W
A MC 317175	LAW 56	2407	995			33	T15N	R10W
A MC 317176	LAW 57	2407	997			28	T15N	R10W
A MC 317177	LAW 58	2407	999			28	T15N	R10W
A MC 317178	LAW 59	2408	1			28	T15N	R10W
A MC 317179	LAW 60	2408	3			28	T15N	R10W
A MC 317180	LAW 61	2408	5			28	T15N	R10W
A MC 317181	LAW 62	2408	7			28	T15N	R10W
A MC 317182	LAW 63	2408	9			28	T15N	R10W
A MC 317183	LAW 64	2408	11			28	T15N	R10W
A MC 317184	LAW 65	2408	13			33	T15N	R10W
A MC 317185	LAW 66	2408	15			33	T15N	R10W
A MC 317186	LAW 67	2408	17			33	T15N	R10W
A MC 317187	LAW 68	2408	19			33	T15N	R10W
A MC 317188	LAW 69	2408	21			33	T15N	R10W
A MC 317189	LAW 70	2408	23			33	T15N	R10W
A MC 317190	LAW 71	2408	25			33	T15N	R10W
A MC 317191	LAW 72	2408	27			33	T15N	R10W
A MC 317192	LAW 73	2408	29			28	T15N	R10W
A MC 317193	LAW 74	2408	31			28	T15N	R10W
A MC 317194	LAW 75	2408	33			28	T15N	R10W
A MC 317195	LAW 76	2408	35			28	T15N	R10W
A MC 317196	LAW 77	2408	37			28	T15N	R10W
A MC 317197	LAW 78	2408	39			28	T15N	R10W
A MC 317198	LAW 79	2408	41			28	T15N	R10W
A MC 317199	LAW 80	2408	43			28	T15N	R10W
A MC 317200	LAW 81	2408	45			33	T15N	R10W
A MC 317201	LAW 82	2408	47			33	T15N	R10W
A MC 317202	LAW 83	2408	49			33	T15N	R10W
A MC 317203	LAW 84	2408	51			33	T15N	R10W
A MC 317204	LAW 85	2408	53			33	T15N	R10W
A MC 317205	LAW 86	2408	55			33	T15N	R10W
A MC 317206	LAW 87	2408	57			33	T15N	R10W
A MC 317207	LAW 88	2408	59			33	T15N	R10W
A MC 317208	LAW 89	2408	61			28	T15N	R10W
A MC 317209	LAW 90	2408	63			28	T15N	R10W
A MC 317210	LAW 91	2408	65			28	T15N	R10W
A MC 317211	LAW 92	2408	67			28	T15N	R10W
A MC 317212	LAW 93	2408	69			28	T15N	R10W
A MC 317213	LAW 94	2408	71			28	T15N	R10W
A MC 317214	LAW 95	2408	73			28	T15N	R10W
A MC 317215	LAW 96	2408	75			28	T15N	R10W

RECEIVED
 BUREAU OF
 LAND MANAGEMENT
 AUG 5 10 02 AM '97
 ARIZONA
 STATE OFFICE
 PHOENIX, ARIZONA

84

Date: 07/29/1997

Time: 11:08:55

Page: 6 of 13

EXHIBIT A

County: YAVAPAI, State: ARIZONA

BLM SERIAL #	Claim Name	Original Recording		Amended Recording		Map Location Reference		
		Book	Page	Book	Page	Sec	Twshp	Rnge
A MC 317216	LAW 97	2408	77			33	T15N	R10W
A MC 317217	LAW 98	2408	79			33	T15N	R10W
A MC 317218	LAW 99	2408	81			33	T15N	R10W
A MC 317219	LAW 100	2408	83			33	T15N	R10W
A MC 317220	LAW 101	2408	85			33	T15N	R10W
A MC 317221	LAW 102	2408	87			33	T15N	R10W
A MC 317222	LAW 103	2408	89			33	T15N	R10W
A MC 317223	LAW 104	2408	91			33	T15N	R10W
A MC 317224	LAW 105	2408	93			28	T15N	R10W
A MC 317225	LAW 106	2408	95			28	T15N	R10W
A MC 317226	LAW 107	2408	97			28	T15N	R10W
A MC 317227	LAW 108	2408	99			28	T15N	R10W
A MC 317228	LAW 109	2408	101			28	T15N	R10W
A MC 317229	LAW 110	2408	103			28	T15N	R10W
A MC 317230	LAW 111	2408	105			28	T15N	R10W
A MC 317231	LAW 112	2408	107			28	T15N	R10W
A MC 317232	LAW 113	2408	109			33	T15N	R10W
A MC 317233	LAW 114	2408	111			33	T15N	R10W
A MC 317234	LAW 115	2408	113			33	T15N	R10W
A MC 317235	LAW 116	2408	115			33	T15N	R10W
A MC 317236	LAW 117	2408	117			33	T15N	R10W
A MC 317237	LAW 118	2408	119			33	T15N	R10W
A MC 317238	LAW 119	2408	121			33	T15N	R10W
A MC 317239	LAW 120	2408	123			33	T15N	R10W
A MC 317240	LAW 121	2408	125			27	T15N	R10W
A MC 317241	LAW 122	2408	127			27	T15N	R10W
A MC 317242	LAW 123	2408	129			27	T15N	R10W
A MC 317243	LAW 124	2408	131			27	T15N	R10W
A MC 317244	LAW 125	2408	133			27	T15N	R10W
A MC 317245	LAW 126	2408	135			27	T15N	R10W
A MC 317246	LAW 127	2408	137			27	T15N	R10W
A MC 317247	LAW 128	2408	139			27	T15N	R10W
A MC 317248	LAW 129	2408	141			34	T15N	R10W
A MC 317249	LAW 130	2408	143			34	T15N	R10W
A MC 317250	LAW 131	2408	145			34	T15N	R10W
A MC 317251	LAW 132	2408	147			34	T15N	R10W
A MC 317252	LAW 133	2408	149			34	T15N	R10W
A MC 317253	LAW 134	2408	151			34	T15N	R10W
A MC 317254	LAW 135	2408	153			34	T15N	R10W
A MC 317255	LAW 136	2408	155			34	T15N	R10W
A MC 317256	LAW 137	2408	157			34	T15N	R10W
A MC 317257	LAW 138	2408	159			34	T15N	R10W
A MC 317258	LAW 139	2408	161			34	T15N	R10W
A MC 317259	LAW 140	2408	163			34	T15N	R10W
A MC 317260	LAW 141	2408	165			34	T15N	R10W
A MC 317261	LAW 142	2408	167			34	T15N	R10W
A MC 317262	LAW 143	2408	169			34	T15N	R10W
A MC 317263	LAW 144	2408	171			34	T15N	R10W

RECEIVED
 BUREAU OF
 LAND MANAGEMENT
 AUG 5 10 02 AM '97
 ARIZONA
 STATE OFFICE
 PHOENIX, ARIZONA

48

Date: 07/29/1997

Time: 11:08:55

Page: 7 of 13

EXHIBIT A

County: YAVAPAI, State: ARIZONA

BLM SERIAL #	Claim Name	Original Recording		Amended Recording		Map Location Reference		
		Book	Page	Book	Page	Sec	Twshp	Rnge
A MC 317268	LAW 149	2408	181			34	T15N	R10W
A MC 317269	LAW 150	2408	183			34	T15N	R10W
A MC 317270	LAW 151	2408	185			34	T15N	R10W
A MC 317271	LAW 152	2408	187			34	T15N	R10W
A MC 317276	LAW 157	2408	197			34	T15N	R10W
A MC 317277	LAW 158	2408	199			34	T15N	R10W
A MC 317278	LAW 159	2408	201			34	T15N	R10W
A MC 317279	LAW 160	2408	203			34	T15N	R10W
A MC 317284	LAW 165	2408	213			35	T15N	R10W
A MC 317285	LAW 166	2408	215			35	T15N	R10W
A MC 317286	LAW 167	2408	217			35	T15N	R10W
A MC 317287	LAW 168	2408	219			35	T15N	R10W
A MC 317292	LAW 173	2408	229			35	T15N	R10W
A MC 317293	LAW 174	2408	231			35	T15N	R10W
A MC 317294	LAW 175	2408	233			35	T15N	R10W
A MC 317295	LAW 176	2408	235			35	T15N	R10W
A MC 317296	LAW 177	2408	237			35	T15N	R10W
A MC 317297	LAW 178	2408	239			35	T15N	R10W
A MC 317298	LAW 179	2408	241			35	T15N	R10W
A MC 317299	LAW 180	2408	243			35	T15N	R10W
A MC 317300	LAW 181	2408	245			35	T15N	R10W
A MC 317301	LAW 182	2408	247			35	T15N	R10W
A MC 317302	LAW 183	2408	249			35	T15N	R10W
A MC 317303	LAW 184	2408	251			35	T15N	R10W
A MC 317304	LAW 185	2408	253			35	T15N	R10W
A MC 317305	LAW 186	2408	255			35	T15N	R10W
A MC 317306	LAW 187	2408	257			35	T15N	R10W
A MC 317307	LAW 188	2408	259			35	T15N	R10W
A MC 317308	LAW 189	2408	261			35	T15N	R10W
A MC 317309	LAW 190	2408	263			35	T15N	R10W
A MC 317310	LAW 191	2408	265			35	T15N	R10W
A MC 317311	LAW 192	2408	267			35	T15N	R10W
A MC 317312	LAW 193	2408	269			26	T15N	R10W
A MC 317313	LAW 194	2408	271			26	T15N	R10W
A MC 317314	LAW 195	2408	273			26	T15N	R10W
A MC 317315	LAW 196	2408	275			26	T15N	R10W
A MC 317316	LAW 197	2408	277			26	T15N	R10W
A MC 317317	LAW 198	2408	279			35	T15N	R10W
A MC 317318	LAW 199	2408	281			35	T15N	R10W
A MC 317319	LAW 200	2408	283			35	T15N	R10W
A MC 317320	LAW 201	2408	285			35	T15N	R10W
A MC 317321	LAW 202	2408	287			35	T15N	R10W
A MC 317322	LAW 203	2408	289			35	T15N	R10W
A MC 317323	LAW 204	2408	291			35	T15N	R10W
A MC 317324	LAW 205	2408	293			26	T15N	R10W
A MC 317325	LAW 206	2408	295			26	T15N	R10W
A MC 317326	LAW 207	2408	297			26	T15N	R10W
A MC 317327	LAW 208	2408	299			35	T15N	R10W

ARIZONA
STATE OFFICE
PHOENIX, ARIZONA

AUG 5 10 02 AM '97

RECEIVED
BUREAU OF
LAND MANAGEMENT

2/8

Date: 07/29/1997

Time: 11:08:55

Page: 8 of 13

EXHIBIT A

County: YAVAPAI, State: ARIZONA

BLM SERIAL #	Claim Name	Original Recording		Amended Recording		Map Location Reference		
		Book	Page	Book	Page	Sec	Twshp	Rnge
A MC 317328	LAW 209	2408	301			35	T15N	R10W
A MC 317329	LAW 210	2408	303			35	T15N	R10W
A MC 317330	LAW 211	2408	305			35	T15N	R10W
A MC 317331	LAW 212	2408	307			35	T15N	R10W
A MC 317332	LAW 213	2408	309			35	T15N	R10W
A MC 317333	LAW 214	2408	311			35	T15N	R10W
A MC 317334	LAW 215	2408	313			35	T15N	R10W
A MC 317335	LAW 216	2408	315			26	T15N	R10W
A MC 317336	LAW 217	2408	317			26	T15N	R10W
A MC 317337	LAW 218	2408	319			26	T15N	R10W
A MC 317338	LAW 219	2408	321			26	T15N	R10W
A MC 317339	LAW 220	2408	323			35	T15N	R10W
A MC 317340	LAW 221	2408	325			35	T15N	R10W
A MC 317341	LAW 222	2408	327			35	T15N	R10W
A MC 317342	LAW 223	2408	329			35	T15N	R10W
A MC 317343	LAW 224	2408	331			35	T15N	R10W
A MC 317344	LAW 225	2408	333			35	T15N	R10W
A MC 317345	LAW 226	2408	335			35	T15N	R10W
A MC 317346	LAW 227	2408	337			35	T15N	R10W
A MC 317347	LAW 228	2408	339			26	T15N	R10W
A MC 317348	LAW 229	2408	341			26	T15N	R10W
A MC 317349	LAW 230	2408	343			26	T15N	R10W
A MC 317350	LAW 231	2408	345			26	T15N	R10W
A MC 317351	LAW 232	2408	347			26	T15N	R10W
A MC 317352	LAW 233	2408	349			35	T15N	R10W
A MC 317353	LAW 234	2408	351			35	T15N	R10W
A MC 317354	LAW 235	2408	353			35	T15N	R10W
A MC 317355	LAW 236	2408	355			35	T15N	R10W
A MC 317356	LAW 237	2408	357			35	T15N	R10W
A MC 317357	LAW 238	2408	359			35	T15N	R10W
A MC 317358	LAW 239	2408	361			35	T15N	R10W
A MC 317359	LAW 240	2408	363			35	T15N	R10W
A MC 31840	RS 129	1185	243			34	T15N	R10W
A MC 31841	RS 130	1185	245			34	T15N	R10W
A MC 31842	RS 131	1185	247			34	T15N	R10W
A MC 31843	RS 132	1185	249			34	T15N	R10W
A MC 31844	RS 133	1185	251			34	T15N	R10W
A MC 31845	RS 134	1185	253			34	T15N	R10W
A MC 31846	RS 135	1185	255			34	T15N	R10W
A MC 31847	RS 136	1185	257			34	T15N	R10W
A MC 31856	RS 145	1185	275			34	T15N	R10W
A MC 31857	RS 146	1185	277			34	T15N	R10W
A MC 31858	RS 147	1185	279			34	T15N	R10W
A MC 31859	RS 148	1185	281			34	T15N	R10W
A MC 31860	RS 149	1185	283			34	T15N	R10W
A MC 31861	RS 150	1185	285			34	T15N	R10W
A MC 31862	RS 151	1185	287			34	T15N	R10W
A MC 31863	RS 152	1185	289			34	T15N	R10W

ARIZONA
STATE OFFICE
PHOENIX, ARIZONA

AUG 5 10 02 AM '97

RECEIVED
BUREAU OF
LAND MANAGEMENT

Date: 07/29/1997

Time: 11:08:55

Page: 9 of 13

EXHIBIT A

County: YAVAPAI, State: ARIZONA

BLM SERIAL #	Claim Name	Original Recording		Amended Recording		Map Location Reference		
		Book	Page	Book	Page	Sec	Twshp	Rnge
A MC 31872	RS 165	1185	307			34	T15N	R10W
A MC 31873	RS 166	1185	309			34	T15N	R10W
A MC 31874	RS 167	1185	311			34	T15N	R10W
A MC 31875	RS 168	1185	313			34	T15N	R10W
A MC 31884	RS 181	1185	331			34	T15N	R10W
A MC 31885	RS 182	1185	333			34	T15N	R10W
A MC 31886	RS 183	1185	335			34	T15N	R10W
A MC 31887	RS 184	1185	337			34	T15N	R10W
A MC 31896	RS 197	1185	355			34	T15N	R10W
A MC 31897	RS 198	1185	357			34	T15N	R10W
A MC 31898	RS 199	1185	359			34	T15N	R10W
A MC 31899	RS 200	1185	361			34	T15N	R10W
A MC 31900	RS 213	1185	363			34	T15N	R10W
A MC 31901	RS 214	1185	365			34	T15N	R10W
A MC 31902	RS 215	1185	367			34	T15N	R10W
A MC 31903	RS 216	1185	369			34	T15N	R10W
A MC 322631	JWH 80	2494	611			7	T14N	R9W
A MC 322632	JWH 81	2494	613			7	T14N	R9W
A MC 322633	JWH 82	2494	615			7	T14N	R9W
A MC 322634	JWH 83	2494	617			7	T14N	R9W
A MC 38690	DEER NO. 3	580	730			12	T14N	R10W
A MC 38691	DEER NO. 4	580	731			12	T14N	R10W
A MC 38692	DEER NO. 5	580	732			12	T14N	R10W
A MC 38693	DEER NO. 6	580	733			12	T14N	R10W
A MC 38694	DEER NO. 7A	1202	282			12	T14N	R10W
A MC 38695	DEER NO. 8A	1202	284			12	T14N	R10W
A MC 38696	DEER NO. 9	580	881			12	T14N	R10W
A MC 38708	DEER #21	669	962			12	T14N	R10W
A MC 38709	DEER # 22	669	963			12	T14N	R10W
A MC 38710	DEER # 23	669	964			12	T14N	R10W
A MC 38711	DEER # 24	669	965			12	T14N	R10W
A MC 38712	DEER # 25	669	966			12	T14N	R10W
A MC 38713	DEER # 26	669	967			12	T14N	R10W
A MC 38714	DEER#27	669	968			12	T14N	R10W
A MC 38715	DEER # 28	669	969			13	T14N	R10W
A MC 38716	DEER # 29	669	970			13	T14N	R10W
A MC 38717	DEER # 30	669	971			12	T14N	R10W
A MC 38718	DEER # 31	669	972			12	T14N	R10W
A MC 38719	DEER # 32	669	973			12	T14N	R10W
A MC 38720	DEER # 33	669	974			12	T14N	R10W
A MC 38721	DEER # 34	669	975			13	T14N	R10W
A MC 38722	DEER # 35	669	976			13	T14N	R10W
A MC 38723	DEER # 36	669	977			13	T14N	R10W
A MC 38724	DEER # 37	669	978			13	T14N	R10W
A MC 38725	DEER # 38	669	979			12	T14N	R10W
A MC 38726	DEER # 39	669	980			12	T14N	R10W
A MC 38727	DEER # 40	669	981			12	T14N	R10W
A MC 38728	DEER # 41	669	982			12	T14N	R10W

RECEIVED
 BUREAU OF
 LAND MANAGEMENT
 AUG 5 10 02 AM '97
 ARIZONA
 STATE OFFICE
 PHOENIX, ARIZONA

48

Date: 07/29/1997

Time: 11:08:55

Page: 10 of 13

RECEIVED
BUREAU OF
LAND MANAGEMENT
COUNTY YAVAPAI, State: ARIZONA

EXHIBIT A

AUG 5 10 02 AM '97

BLM SERIAL #	Claim Name	Original Recording		Amended Recording		ARIZONA STATE OFFICE PHOENIX, ARIZONA		Map-Location Reference	
		Book	Page	Book	Page	Twshp	Rnge	Twshp	Rnge
A MC 38729	DEER # 42	669	983			13		T14N	R10W
A MC 38730	DEER # 43	669	984			13		T14N	R10W
A MC 38731	DEER # 44	669	985			13		T14N	R10W
A MC 38732	DEER # 45	669	986			13		T14N	R10W
A MC 38733	DEER # 46	669	987			13		T14N	R10W
A MC 38734	DEER # 47	669	988			13		T14N	R10W
A MC 38735	DEER # 48	669	989			11		T14N	R10W
A MC 38736	DEER # 49	669	990			11		T14N	R10W
A MC 38737	DEER # 50	669	991			14		T14N	R10W
A MC 38738	DEER # 51	669	992			14		T14N	R10W
A MC 38739	DEER # 52	669	993			14		T14N	R10W
A MC 38740	DEER # 53 (RELOCATION)	695	390			13		T14N	R10W
A MC 38741	DEER # 54	669	995			14		T14N	R10W
A MC 38742	DEER # 55	669	996			14		T14N	R10W
A MC 38743	DEER # 56	669	997			14		T14N	R10W
A MC 38744	DEER # 57	669	998			14		T14N	R10W
A MC 38745	DEER # 58	669	999			14		T14N	R10W
A MC 38746	DEER # 59	670	001			14		T14N	R10W
A MC 38747	DEER # 60 (RELOCATION)	695	391			14		T14N	R10W
A MC 38748	DEER # 61	670	003			14		T14N	R10W
A MC 38749	DEER #62	670	004			14		T14N	R10W
A MC 38750	DEER # 63	670	005			14		T14N	R10W
A MC 38751	DEER # 64	670	006			14		T14N	R10W
A MC 38767	DEER #81	938	474			12		T14N	R10W
A MC 38768	DEER #82	938	475			12		T14N	R10W
A MC 38769	DEER #83	938	476			12		T14N	R10W
A MC 38770	DEER #84	938	477			12		T14N	R10W
A MC 61004	BONANZA	156	243	1385	655	7		T14N	R9W
A MC 61005	POLARIS	156	247	1385	653	8		T14N	R9W
A MC 62882	KEYNOTE	108	189			20		T14N	R9W
A MC 62883	MOON ANCHOR	076	374			19		T14N	R9W
A MC 62884	BIRD EYE	076	375			20		T14N	R9W
A MC 62885	LONGVIEW	050	191	071	025	19		T14N	R9W
A MC 62886	NINO	017	007			30		T14N	R9W
A MC 62887	QUEEN EXTENSION #1	004	538			20		T14N	R9W
A MC 62888	BRUCE #1	608	348			19		T14N	R9W
A MC 62889	BRUCE #3	608	350			19		T14N	R9W
A MC 62890	R & R #2	608	345			18		T14N	R9W
A MC 62891	JOS #5	576	129			19		T14N	R9W
A MC 62892	JOS #6	576	130			19		T14N	R9W
A MC 62893	CYPRUS NO 1	005	483	025	589	20		T14N	R9W
A MC 62894	CYPRUS NO 2	005	484	025	590	20		T14N	R9W
A MC 62895	CYPRUS NO 3	005	485	025	591	20		T14N	R9W
A MC 62896	CYPRUS NO. 4	013	022	049	525	20		T14N	R9W
A MC 62897	CYPRUS NO. 5	013	023	049	526	17		T14N	R9W
A MC 62898	CYPRUS NO 6	013	024	049	527	20		T14N	R9W
A MC 62899	CYPRUS #7	049	528			19		T14N	R9W

47

Date: 07/29/1997

Time: 11:08:55

Page: 11 of 13

EXHIBIT A

County: YAVAPAI, State: ARIZONA

BLM SERIAL #	Claim Name	Original Recording		Amended Recording		Map Location Reference		
		Book	Page	Book	Page	Sec	Twshp	Rnge
A MC 62900	CYPRUS #8	049	529			19	T14N	R9W
A MC 62901	CYPRUS #9	049	530			19	T14N	R9W
A MC 62902	CYPRUS #10	049	531			19	T14N	R9W
A MC 62903	CYPRUS #11	049	532			19	T14N	R9W
A MC 62904	CYPRUS #12	049	533			19	T14N	R9W
A MC 62905	CYPRUS #13	049	534			19	T14N	R9W
A MC 62906	CYPRUS # 14	071	024			20	T14N	R9W
A MC 62907	CYPRUS #15	162	190			18	T14N	R9W
A MC 62908	L. & W.	015	227			19	T14N	R9W
A MC 62909	L. & W. NO.3	015	230			19	T14N	R9W
A MC 62910	L. & W. NO. 4	015	231			19	T14N	R9W
A MC 62911	L. & W. NO. 5	015	232			19	T14N	R9W
A MC 62912	BETA NO. 1	013	546			19	T14N	R9W
A MC 62913	BETA NO. 2	013	547	025	588	19	T14N	R9W
A MC 62914	BETA NO. 3	013	548			19	T14N	R9W
A MC 62915	PLYMOUTH	131	046			17	T14N	R9W
A MC 62916	PLYMOUTH EXTENSION	156	246			20	T14N	R9W
A MC 62917	VALENCIA	156	248			17	T14N	R9W
A MC 63176	OCTAROON	144	367			14	T14N	R10W
A MC 63177	OCTAROON NO. 1	144	368			14	T14N	R10W
A MC 63178	RED MT. COPPER NO 1	358	215			14	T14N	R10W
A MC 63179	RED MT. COPPER NO 2	358	216			14	T14N	R10W
A MC 63180	RED MT. COPPER NO 3	358	217			14	T14N	R10W
A MC 63181	RED MT. COPPER NO 4	358	218			14	T14N	R10W
A MC 63182	RED MT. COPPER NO 5	358	219			14	T14N	R10W
A MC 63183	RED MT. COPPER NO 6	358	220			14	T14N	R10W
A MC 63184	RED MT. COPPER NO 7	358	221			14	T14N	R10W
A MC 63185	RED MT. COPPER NO 8	358	222			14	T14N	R10W
A MC 63186	RED MT. COPPER NO 9	358	223			23	T14N	R10W
A MC 63187	COPPER-RIDGE NO 1	358	206			14	T14N	R10W
A MC 63188	COPPER-RIDGE NO 2	358	207			15	T14N	R10W
A MC 63189	COPPER-RIDGE NO 3	358	208			15	T14N	R10W
A MC 63190	COPPER RIDGE NO 4	358	209			14	T14N	R10W
A MC 63191	COPPER RIDGE NO 5	358	210			15	T14N	R10W
A MC 63192	COPPER RIDGE NO 6	358	211			22	T14N	R10W
A MC 63193	COPPER RIDGE NO 7	358	212			22	T14N	R10W
A MC 63194	COPPER RIDGE NO 8	358	213			22	T14N	R10W
A MC 63195	COPPER RIDGE NO 9	358	214			22	T14N	R10W
A MC 63196	ISO #1	563	346			22	T14N	R10W
A MC 63197	ISO #2	563	347			14	T14N	R10W
A MC 63198	ISO #3	563	348			15	T14N	R10W
A MC 63199	ISO #4	563	349			15	T14N	R10W
A MC 63200	ISO #5	563	350			15	T14N	R10W
A MC 63201	ISO #6	563	351			15	T14N	R10W
A MC 63202	ISO #7	563	352			23	T14N	R10W
A MC 63203	ISO #8	563	353			23	T14N	R10W
A MC 63204	ISO #9	563	354			23	T14N	R10W
A MC 63205	ISO #10	563	355			22	T14N	R10W

RECEIVED
 BUREAU OF
 LAND MANAGEMENT
 AUG 5 10 02 AM '97
 ARIZONA
 STATE OFFICE
 PHOENIX, ARIZONA

48

Date: 07/29/1997

Time: 11:08:55

Page: 12 of 13

County: YAVAPAI, State: ARIZONA

EXHIBIT A

RECEIVED
BUREAU OF
LAND MANAGEMENT

AUG 5 10 02 AM '97

BLM SERIAL #	Claim Name	Original Recording		Amended Recording			Map Location Reference	
		Book	Page	Book	Page	Sec	Twshp	Rnge
A MC 63206	ISO #11	563	356			22	T14N	R10W
A MC 63207	ISO #12	563	357			22	T14N	R10W
A MC 63208	ISO #13	563	358			15	T14N	R10W
A MC 63209	ISO #14	563	359			22	T14N	R10W
A MC 63210	ISO #15	568	502			15	T14N	R10W
A MC 63211	ISO #16	568	503			15	T14N	R10W
A MC 63216	OTO 3	1237	073			9	T14N	R9W
A MC 63217	RJ 16A	1237	075			9	T14N	R9W
A MC 63222	DAKOTA #25	445	270			9	T14N	R9W
A MC 63223	DAKOTA #26	445	271			9	T14N	R9W
A MC 63224	JLM 7	1230	879			8	T14N	R9W
A MC 63225	JLM 8	1230	881			8	T14N	R9W
A MC 63226	JLM 9	1230	883			8	T14N	R9W
A MC 63227	JLM 10	1230	885			8	T14N	R9W
A MC 63228	JLM 11	1230	887			8	T14N	R9W
A MC 63229	JLM 12	1230	889			8	T14N	R9W
A MC 63232	JLM 15	1230	895			8	T14N	R9W
A MC 63233	JLM 16	1230	897			8	T14N	R9W
A MC 63234	JLM 17	1230	899			8	T14N	R9W
A MC 63235	JLM 18	1230	901			8	T14N	R9W
A MC 63236	CY-1 (AMENDED)	905	225	1230	903	8	T14N	R9W
A MC 63237	CY-2 (AMENDED)	905	225	1230	905	8	T14N	R9W
A MC 63238	CY-28	1230	911			8	T14N	R9W
A MC 63239	CY-27	1230	909			8	T14N	R9W
A MC 63240	CY-26	1230	907			8	T14N	R9W
A MC 63241	RJ 25 (AMENDED)	1230	913			8	T14N	R9W
A MC 63245	GEO # 93	554	915			8	T14N	R9W
A MC 63246	GEO. # 94	554	916			8	T14N	R9W
A MC 63248	DAKOTA #23	445	268			8	T14N	R9W
A MC 63249	CY-6	905	230			8	T14N	R9W
A MC 63250	CY-7	905	231			8	T14N	R9W
A MC 63251	CY-8	905	232			8	T14N	R9W
A MC 63252	CY-9	905	233			8	T14N	R9W
A MC 63253	CY-10	905	234			8	T14N	R9W
A MC 63254	CY-11	905	235			8	T14N	R9W
A MC 63255	CY-12	905	236			8	T14N	R9W
A MC 79981	R & R #1	608	344			19	T14N	R9W
A MC 79982	R & R #3	608	346			18	T14N	R9W
A MC 79983	R & R #4	608	347			19	T14N	R9W
A MC 79984	BRUCE #2	608	349			19	T14N	R9W
A MC 79985	JOS #1	576	125			19	T14N	R9W
A MC 79986	JOS #2	576	126			19	T14N	R9W
A MC 79987	JOS #3	576	127	761	181	19	T14N	R9W
A MC 79988	JOS #4	576	128			19	T14N	R9W
A MC 79989	COMBINE NO. 2	511	463			18	T14N	R9W
A MC 79990	L. & W. NO. 1	015	228			19	T14N	R9W
A MC 79991	L. & W. NO. 2	015	229			19	T14N	R9W
A MC 79992	L. & W. NO. 6	015	233			19	T14N	R9W

ARIZONA
STATE OFFICE
PHOENIX, ARIZONA

48

Date: 07/29/1997

Time: 11:08:55

Page: 13 of 13

County: YAVAPAI, State: ARIZONA

EXHIBIT A

<u>BLM SERIAL #</u>	<u>Claim Name</u>	<u>Original Recording</u>		<u>Amended Recording</u>		<u>Map Location Reference</u>		
		<u>Book</u>	<u>Page</u>	<u>Book</u>	<u>Page</u>	<u>Sec</u>	<u>Twshp</u>	<u>Rnge</u>
A MC 79993	L. & W. FRACTION POSSIBILITIES NO. 1	015	226	761	182	19	T14N	R9W
A MC 79994		015	225			19	T14N	R9W

Total Number of Claims : 577

RECEIVED
BUREAU OF
LAND MANAGEMENT
Aug 5 10 03 AM '97
ARIZONA
STATE OFFICE
PHOENIX, ARIZONA

2



**CYPRUS AMAX
MINERALS COMPANY**

Cyprus Amax Minerals Company
9100 East Mineral Circle
Post Office Box 3299
Englewood, Colorado 80155-3299
(303) 643-5000

CERTIFIED MAIL, RETURN RECEIPT REQUESTED

July 23, 1996

U.S. Department of the Interior
Bureau of Land Management
3707 North 7th Street
Siete Square Building
Phoenix, Arizona 85014

**Maintenance Fees for Unpatented Mining Claims
Cyprus Bagdad Copper Corporation**

Gentlemen:

Pursuant to 43 CFR § 3833.1-5, as amended, Cyprus Bagdad Copper Corporation desires to retain/maintain the 577 unpatented mining claims and mill sites which are listed on the attached Exhibit "A". Also, enclosed is our check in the amount of \$57,700.00 (\$100.00 per claim) to cover the required maintenance fees necessary to retain/maintain the claims through the period ending 12:00 noon on September 1, 1997.

Please acknowledge receipt by dating and signing where indicated below and return one (1) copy of this letter, together with a date and time stamped copy of Exhibit "A", to my attention at the above letterhead address.

Should you have any questions, please contact me at (303) 643-5832. Thank you for your assistance.

Yours truly,

Alice L. Evans
Land Administrator

Enclosures

63137
131683
159967
79981
19355
305766
308466
317120
322631
61004
62882
38688
SR

ARIZONA
STATE OFFICE
PHOENIX, ARIZONA

RECEIVED
BUREAU OF
LAND MANAGEMENT
JUL 25 10 05 AM '96

RECEIVED & ACKNOWLEDGED THIS _____ DAY OF JULY, 1996.

BY: _____

TITLE: _____

5/11

EXHIBIT "A"

Attached to and made a part of that certain letter dated the 23rd day of July, 1996, covering the following described unpatented mining claims and mill sites located in the Eureka Mining District, County of Yavapai, State of Arizona, to-wit:

NAME OF CLAIM	ORIGINAL RECORDATION		AMENDED RECORDATION		BLM SERIAL NO.
	BOOK	PAGE	BOOK	PAGE	
PONDEROSA	1385	650			A MC 131683 ✓
BM 1	1441	332			A MC 159967 } ✓
BM 2	1441	334			A MC 159968 } ✓
RJ 17	1110	696			A MC 19371 ✓
RJ 20	1110	699			A MC 19374 } ✓
RJ 21	1110	700			A MC 19375 } ✓
BEV 1	2265	277			A MC 305766
BEV 2	2265	279			A MC 305767
BEV 3	2265	281			A MC 305768
BEV 4	2265	283			A MC 305769
BEV 5	2265	285			A MC 305770
BEV 6	2265	287			A MC 305771
BEV 7	2265	289			A MC 305772
BEV 8	2265	291			A MC 305773
BEV 9	2265	293			A MC 305774
BEV 10	2265	295			A MC 305775
BEV 11	2265	297			A MC 305776
BEV 12	2265	299			A MC 305777
BEV 13	2265	301			A MC 305778
BEV 14	2265	303			A MC 305779
BEV 15	2265	305			A MC 305780
BEV 16	2265	307			A MC 305781
BEV 17	2265	309			A MC 305782
BEV 18	2265	311			A MC 305783
BEV 19	2265	313			A MC 305784
BEV 20	2265	315			A MC 305785
BEV 21	2265	317			A MC 305786
BEV 22	2265	319			A MC 305787
BEV 23	2265	321			A MC 305788
BEV 24	2265	323			A MC 305789
BEV 25	2265	325			A MC 305790
BEV 26	2265	327			A MC 305791
BEV 27	2265	329			A MC 305792
BEV 28	2265	331			A MC 305793
BEV 29	2265	333			A MC 305794
BEV 30	2265	335			A MC 305795

ARIZONA
STATE OFFICE
PHOENIX, ARIZONA

JUL 25 10 06 AM '96

RECEIVED
BUREAU OF
LAND MANAGEMENT

ENTERED IN COMPUTER

7/31/96 dlm

EXHIBIT "A" CONTINUED

NAME OF CLAIM	ORIGINAL RECORDATION		AMENDED RECORDATION		BLM SERIAL NO.	
	BOOK	PAGE	BOOK	PAGE	SERIAL	NO.
BEV 31	2265	337			A MC	305796
BEV 32	2265	339			A MC	305797
BEV 33	2265	341			A MC	305798
BEV 34	2265	343			A MC	305799
BEV 35	2265	345			A MC	305800
BEV 36	2265	347			A MC	305801
BEV 37	2265	349			A MC	305802
BEV 38	2265	351			A MC	305803
BEV 39	2265	353			A MC	305804
BEV 40	2265	355			A MC	305805
BEV 41	2265	357			A MC	305806
BEV 42	2265	359			A MC	305807
BEV 43	2265	361			A MC	305808
BEV 44	2265	363			A MC	305809
BEV 45	2265	365			A MC	305810
BEV 46	2265	367			A MC	305811
BEV 47	2265	369			A MC	305812
BEV 48	2265	371			A MC	305813
BEV 49	2265	373			A MC	305814
BEV 50	2265	375			A MC	305815
BEV 51	2265	377			A MC	305816
BEV 52	2265	379			A MC	305817
BEV 53	2265	381			A MC	305818
BEV 54	2265	383			A MC	305819
FSM #1	2297	161			A MC	308466
FSM #2	2297	163			A MC	308467
FSM #3	2297	165			A MC	308468
FSM #4	2297	167			A MC	308469
FSM #5	2297	169			A MC	308470
FSM #6	2297	171			A MC	308471
FSM #7	2297	173			A MC	308472
JWH #1	2297	105			A MC	308473
JWH #2	2297	107			A MC	308474
JWH #3	2297	109			A MC	308475
JWH #4	2297	111			A MC	308476
JWH #5	2297	113			A MC	308477
JWH #6	2297	115			A MC	308478
JWH #7	2297	117			A MC	308479
JWH #8	2297	119			A MC	308480
JWH #9	2297	121			A MC	308481
JWH #10	2297	123			A MC	308482
JWH #11	2297	125			A MC	308483
JWH #12	2297	127			A MC	308484
JWH #13	2297	129			A MC	308485
JWH #14	2297	131			A MC	308486

ARIZONA STATE OFFICE
PHOENIX, ARIZONA

JUL 25 10 06 AM '96

RECEIVED
BUREAU OF
LAND MANAGEMENT

ENTERED IN COMPUTER

7/31/96 DM

45

EXHIBIT "A" CONTINUED

NAME OF CLAIM	ORIGINAL RECORDATION		AMENDED RECORDATION		BLM SERIAL NO.	
	BOOK	PAGE	BOOK	PAGE	SERIAL	NO.
JWH #15	2297	133			A MC	308487
JWH #16	2297	135			A MC	308488
JWH #17	2297	137			A MC	308489
JWH #18	2297	139			A MC	308490
JWH #19	2297	141			A MC	308491
JWH #20	2297	143			A MC	308492
JWH #21	2297	145			A MC	308493
JWH #22	2297	147			A MC	308494
JWH #23	2297	149			A MC	308495
JWH #24	2297	151			A MC	308496
JWH #25	2297	153			A MC	308497
JWH #26	2297	155			A MC	308498
JWH #27	2297	157			A MC	308499
JWH #28	2297	159			A MC	308500
JWH #29	2298	320			A MC	308501
JWH #30	2298	322			A MC	308502
JWH #31	2298	324			A MC	308503
JWH #32	2298	326			A MC	308504
JWH #33	2298	328			A MC	308505
JWH #34	2298	330			A MC	308506
JWH #35	2298	332			A MC	308507
JWH #36	2298	334			A MC	308508
JWH #37	2298	336			A MC	308509
JWH #38	2298	338			A MC	308510
JWH #39	2298	340			A MC	308511
JWH #40	2298	342			A MC	308512
JWH #41	2298	344			A MC	308513
JWH #42	2298	346			A MC	308514
JWH #43	2298	348			A MC	308515
JWH #44	2298	350			A MC	308516
JWH #45	2298	352			A MC	308517
JWH #46	2298	354			A MC	308518
JWH #47	2298	356			A MC	308519
JWH #48	2298	358			A MC	308520
JWH #49	2298	360			A MC	308521
JWH #50	2298	362			A MC	308522
JWH #51	2298	364			A MC	308523
JWH #52	2298	366			A MC	308524
JWH #53	2298	368			A MC	308525
JWH #54	2298	370			A MC	308526
JWH #55	2298	372			A MC	308527
JWH #56	2298	374			A MC	308528
JWH #57	2298	376			A MC	308529
JWH #58	2298	378			A MC	308530
JWH #59	2298	380			A MC	308531

ARIZONA
STATE OFFICE
PHOENIX, ARIZONA

JUL 25 10 06 AM '96

RECEIVED
BUREAU OF
LAND MANAGEMENT

ENTERED IN COMPUTER

7/31/96 DM

45

EXHIBIT "A" CONTINUED

NAME OF CLAIM	ORIGINAL RECORDATION		AMENDED RECORDATION		BLM	
	BOOK	PAGE	BOOK	PAGE	SERIAL	NO.
JWH #60	2298	382			A MC	308532
JWH #61	2298	384			A MC	308533
JWH #62	2298	386			A MC	308534
JWH #63	2298	388			A MC	308535
JWH #64	2298	390			A MC	308536
JWH #65	2298	392			A MC	308537
JWH #66	2298	394			A MC	308538
JWH #67	2298	396			A MC	308539
JWH #68	2298	398			A MC	308540
JWH #69	2298	400			A MC	308541
JWH #70	2298	402			A MC	308542
JWH #71	2298	404			A MC	308543
JWH #72	2298	406			A MC	308544
JWH #73	2298	408			A MC	308545
JWH #74	2298	410			A MC	308546
JWH #75	2298	412			A MC	308547
JWH #76	2298	414			A MC	308548
JWH #77	2298	416			A MC	308549
LAW 1	2407	887			A MC	317120
LAW 2	2407	889			A MC	317121
LAW 3	2407	891			A MC	317122
LAW 4	2407	893			A MC	317123
LAW 5	2407	895			A MC	317124
LAW 6	2407	897			A MC	317125
LAW 7	2407	899			A MC	317126
LAW 8	2407	901			A MC	317127
LAW 9	2407	903			A MC	317128
LAW 10	2407	905			A MC	317129
LAW 11	2407	907			A MC	317130
LAW 12	2407	909			A MC	317131
LAW 13	2407	911			A MC	317132
LAW 14	2407	913			A MC	317133
LAW 15	2407	915			A MC	317134
LAW 16	2407	917			A MC	317135
LAW 17	2407	919			A MC	317136
LAW 18	2407	921			A MC	317137
LAW 19	2407	923			A MC	317138
LAW 20	2407	925			A MC	317139
LAW 21	2407	927			A MC	317140
LAW 22	2407	929			A MC	317141
LAW 23	2407	931			A MC	317142
LAW 24	2407	933			A MC	317143
LAW 25	2407	934			A MC	317144
LAW 26	2407	936			A MC	317145
LAW 27	2407	938			A MC	317146

ARIZONA
STATE OFFICE
PHOENIX, ARIZONA

JUL 25 10 06 AM '96

RECEIVED
BUREAU OF
LAND MANAGEMENT

ENTERED IN COMPUTER

7/31/96 DM

45

EXHIBIT "A" CONTINUED

NAME OF CLAIM	ORIGINAL RECORDATION		AMENDED RECORDATION		BLM	
	BOOK	PAGE	BOOK	PAGE	SERIAL	NO.
LAW 28	2407	940			A MC	317147
LAW 29	2407	942			A MC	317148
LAW 30	2407	943			A MC	317149
LAW 31	2407	945			A MC	317150
LAW 32	2407	947			A MC	317151
LAW 33	2407	949			A MC	317152
LAW 34	2407	951			A MC	317153
LAW 35	2407	953			A MC	317154
LAW 36	2407	955			A MC	317155
LAW 37	2407	957			A MC	317156
LAW 38	2407	959			A MC	317157
LAW 39	2407	961			A MC	317158
LAW 40	2407	963			A MC	317159
LAW 41	2407	965			A MC	317160
LAW 42	2407	967			A MC	317161
LAW 43	2407	969			A MC	317162
LAW 44	2407	971			A MC	317163
LAW 45	2407	973			A MC	317164
LAW 46	2407	975			A MC	317165
LAW 47	2407	977			A MC	317166
LAW 48	2407	979			A MC	317167
LAW 49	2407	981			A MC	317168
LAW 50	2407	983			A MC	317169
LAW 51	2407	985			A MC	317170
LAW 52	2407	987			A MC	317171
LAW 53	2407	989			A MC	317172
LAW 54	2407	991			A MC	317173
LAW 55	2407	993			A MC	317174
LAW 56	2407	995			A MC	317175
LAW 57	2407	997			A MC	317176
LAW 58	2407	999			A MC	317177
LAW 59	2408	1			A MC	317178
LAW 60	2408	3			A MC	317179
LAW 61	2408	5			A MC	317180
LAW 62	2408	7			A MC	317181
LAW 63	2408	9			A MC	317182
LAW 64	2408	11			A MC	317183
LAW 65	2408	13			A MC	317184
LAW 66	2408	15			A MC	317185
LAW 67	2408	17			A MC	317186
LAW 68	2408	19			A MC	317187
LAW 69	2408	21			A MC	317188
LAW 70	2408	23			A MC	317189
LAW 71	2408	25			A MC	317190
LAW 72	2408	27			A MC	317191

ARIZONA
STATE OFFICE
PHOENIX, ARIZONA

JUL 25 10 06 AM '96

RECEIVED
BUREAU OF
LAND MANAGEMENT

ENTERED IN COMPUTER

7/31/96 *sm*

45

EXHIBIT "A" CONTINUED

NAME OF CLAIM	ORIGINAL RECORDATION		AMENDED RECORDATION		BLM	
	BOOK	PAGE	BOOK	PAGE	SERIAL	NO.
LAW 73	2408	29			A MC	317192
LAW 74	2408	31			A MC	317193
LAW 75	2408	33			A MC	317194
LAW 76	2408	35			A MC	317195
LAW 77	2408	37			A MC	317196
LAW 78	2408	39			A MC	317197
LAW 79	2408	41			A MC	317198
LAW 80	2408	43			A MC	317199
LAW 81	2408	45			A MC	317200
LAW 82	2408	47			A MC	317201
LAW 83	2408	49			A MC	317202
LAW 84	2408	51			A MC	317203
LAW 85	2408	53			A MC	317204
LAW 86	2408	55			A MC	317205
LAW 87	2408	57			A MC	317206
LAW 88	2408	59			A MC	317207
LAW 89	2408	61			A MC	317208
LAW 90	2408	63			A MC	317209
LAW 91	2408	65			A MC	317210
LAW 92	2408	67			A MC	317211
LAW 93	2408	69			A MC	317212
LAW 94	2408	71			A MC	317213
LAW 95	2408	73			A MC	317214
LAW 96	2408	75			A MC	317215
LAW 97	2408	77			A MC	317216
LAW 98	2408	79			A MC	317217
LAW 99	2408	81			A MC	317218
LAW 100	2408	83			A MC	317219
LAW 101	2408	85			A MC	317220
LAW 102	2408	87			A MC	317221
LAW 103	2408	89			A MC	317222
LAW 104	2408	91			A MC	317223
LAW 105	2408	93			A MC	317224
LAW 106	2408	95			A MC	317225
LAW 107	2408	97			A MC	317226
LAW 108	2408	99			A MC	317227
LAW 109	2408	101			A MC	317228
LAW 110	2408	103			A MC	317229
LAW 111	2408	105			A MC	317230
LAW 112	2408	107			A MC	317231
LAW 113	2408	109			A MC	317232
LAW 114	2408	111			A MC	317233
LAW 115	2408	113			A MC	317234
LAW 116	2408	115			A MC	317235
LAW 117	2408	117			A MC	317236

ENTERED IN COMPUTER

7/31/96 DM

ARIZONA
STATE OFFICE
PHOENIX, ARIZONA

JUL 25 10 06 AM '96

RECEIVED
BUREAU OF
LAND MANAGEMENT

EXHIBIT "A" CONTINUED

NAME OF CLAIM	ORIGINAL RECORDATION		AMENDED RECORDATION		BLM	
	BOOK	PAGE	BOOK	PAGE	SERIAL	NO.
LAW 118	2408	119			A MC	317237
LAW 119	2408	121			A MC	317238
LAW 120	2408	123			A MC	317239
LAW 121	2408	125			A MC	317240
LAW 122	2408	127			A MC	317241
LAW 123	2408	129			A MC	317242
LAW 124	2408	131			A MC	317243
LAW 125	2408	133			A MC	317244
LAW 126	2408	135			A MC	317245
LAW 127	2408	137			A MC	317246
LAW 128	2408	139			A MC	317247
LAW 129	2408	141			A MC	317248
LAW 130	2408	143			A MC	317249
LAW 131	2408	145			A MC	317250
LAW 132	2408	147			A MC	317251
LAW 133	2408	149			A MC	317252
LAW 134	2408	151			A MC	317253
LAW 135	2408	153			A MC	317254
LAW 136	2408	155			A MC	317255
LAW 137	2408	157			A MC	317256
LAW 138	2408	159			A MC	317257
LAW 139	2408	161			A MC	317258
LAW 140	2408	163			A MC	317259
LAW 141	2408	165			A MC	317260
LAW 142	2408	167			A MC	317261
LAW 143	2408	169			A MC	317262
LAW 144	2408	171			A MC	317263
LAW 149	2408	181			A MC	317268
LAW 150	2408	183			A MC	317269
LAW 151	2408	185			A MC	317270
LAW 152	2408	187			A MC	317271
LAW 157	2408	197			A MC	317276
LAW 158	2408	199			A MC	317277
LAW 159	2408	201			A MC	317278
LAW 160	2408	203			A MC	317279
LAW 165	2408	213			A MC	317284
LAW 166	2408	215			A MC	317285
LAW 167	2408	217			A MC	317286
LAW 168	2408	219			A MC	317287
LAW 173	2408	229			A MC	317292
LAW 174	2408	231			A MC	317293
LAW 175	2408	233			A MC	317294
LAW 176	2408	235			A MC	317295
LAW 177	2408	237			A MC	317296
LAW 178	2408	239			A MC	317297

ENTERED IN COMPUTER

7/31/96 LAM

RECEIVED
BUREAU OF
LAND MANAGEMENT
ARIZONA
STATE OFFICE
PHOENIX, ARIZONA

JUL 25 10 06 AM '96

EXHIBIT "A" CONTINUED

NAME OF CLAIM	ORIGINAL RECORDATION		AMENDED RECORDATION		BLM	
	BOOK	PAGE	BOOK	PAGE	SERIAL	NO.
LAW 179	2408	241			A MC	317298
LAW 180	2408	243			A MC	317299
LAW 181	2408	245			A MC	317300
LAW 182	2408	247			A MC	317301
LAW 183	2408	249			A MC	317302
LAW 184	2408	251			A MC	317303
LAW 185	2408	253			A MC	317304
LAW 186	2408	255			A MC	317305
LAW 187	2408	257			A MC	317306
LAW 188	2408	259			A MC	317307
LAW 189	2408	261			A MC	317308
LAW 190	2408	263			A MC	317309
LAW 191	2408	265			A MC	317310
LAW 192	2408	267			A MC	317311
LAW 193	2408	269			A MC	317312
LAW 194	2408	271			A MC	317313
LAW 195	2408	273			A MC	317314
LAW 196	2408	275			A MC	317315
LAW 197	2408	277			A MC	317316
LAW 198	2408	279			A MC	317317
LAW 199	2408	281			A MC	317318
LAW 200	2408	283			A MC	317319
LAW 201	2408	285			A MC	317320
LAW 202	2408	287			A MC	317321
LAW 203	2408	289			A MC	317322
LAW 204	2408	291			A MC	317323
LAW 205	2408	293			A MC	317324
LAW 206	2408	295			A MC	317325
LAW 207	2408	297			A MC	317326
LAW 208	2408	299			A MC	317327
LAW 209	2408	301			A MC	317328
LAW 210	2408	303			A MC	317329
LAW 211	2408	305			A MC	317330
LAW 212	2408	307			A MC	317331
LAW 213	2408	309			A MC	317332
LAW 214	2408	311			A MC	317333
LAW 215	2408	313			A MC	317334
LAW 216	2408	315			A MC	317335
LAW 217	2408	317			A MC	317336
LAW 218	2408	319			A MC	317337
LAW 219	2408	321			A MC	317338
LAW 220	2408	323			A MC	317339
LAW 221	2408	325			A MC	317340
LAW 222	2408	327			A MC	317341
LAW 223	2408	329			A MC	317342

ARIZONA
STATE OFFICE
PHOENIX, ARIZONA

RECEIVED
BUREAU OF
LAND MANAGEMENT
JUL 25 10 06 AM '96

ENTERED IN COMPUTER

7/31/96 LJM

45

EXHIBIT "A" CONTINUED

NAME OF CLAIM	ORIGINAL RECORDATION		AMENDED RECORDATION		BLM SERIAL NO.	
	BOOK	PAGE	BOOK	PAGE	SERIAL	NO.
LAW 224	2408	331			A MC	317343
LAW 225	2408	333			A MC	317344
LAW 226	2408	335			A MC	317345
LAW 227	2408	337			A MC	317346
LAW 228	2408	339			A MC	317347
LAW 229	2408	341			A MC	317348
LAW 230	2408	343			A MC	317349
LAW 231	2408	345			A MC	317350
LAW 232	2408	347			A MC	317351
LAW 233	2408	349			A MC	317352
LAW 234	2408	351			A MC	317353
LAW 235	2408	353			A MC	317354
LAW 236	2408	355			A MC	317355
LAW 237	2408	357			A MC	317356
LAW 238	2408	359			A MC	317357
LAW 239	2408	361			A MC	317358
LAW 240	2408	363			A MC	317359
RS 129	1185	243			A MC	31840
RS 130	1185	245			A MC	31841
RS 131	1185	247			A MC	31842
RS 132	1185	249			A MC	31843
RS 133	1185	251			A MC	31844
RS 134	1185	253			A MC	31845
RS 135	1185	255			A MC	31846
RS 136	1185	257			A MC	31847
RS 145	1185	275			A MC	31856
RS 146	1185	277			A MC	31857
RS 147	1185	279			A MC	31858
RS 148	1185	281			A MC	31859
RS 149	1185	283			A MC	31860
RS 150	1185	285			A MC	31861
RS 151	1185	287			A MC	31862
RS 152	1185	289			A MC	31863
RS 165	1185	307			A MC	31872
RS 166	1185	309			A MC	31873
RS 167	1185	311			A MC	31874
RS 168	1185	313			A MC	31875
RS 181	1185	331			A MC	31884
RS 182	1185	333			A MC	31885
RS 183	1185	335			A MC	31886
RS 184	1185	337			A MC	31887
RS 197	1185	355			A MC	31896
RS 198	1185	357			A MC	31897
RS 199	1185	359			A MC	31898
RS 200	1185	361			A MC	31899

ENTERED IN COMPUTER

7/3/96 DM

ARIZONA
STATE OFFICE
PHOENIX, ARIZONA

JUL 25 10 06 AM '96

RECEIVED
BUREAU OF
LAND MANAGEMENT

EXHIBIT "A" CONTINUED

NAME OF CLAIM	ORIGINAL RECORDATION		AMENDED RECORDATION		BLM SERIAL NO.	
	BOOK	PAGE	BOOK	PAGE	SERIAL	NO.
RS 213	1185	363			A MC	31900
RS 214	1185	365			A MC	31901
RS 215	1185	367			A MC	31902
RS 216	1185	369			A MC	31903
JWH 80	2494	611			A MC	322631
JWH 81	2494	613			A MC	322632
JWH 82	2494	615			A MC	322633
JWH 83	2494	617			A MC	322634
DEER NO. 3	580	730			A MC	38690
DEER NO. 4	580	731			A MC	38691
DEER NO. 5	580	732			A MC	38692
DEER NO. 6	580	733			A MC	38693
DEER NO. 7A	1202	282			A MC	38694
DEER NO. 8A	1202	284			A MC	38695
DEER NO. 9	580	881			A MC	38696
DEER # 21	669	962			A MC	38708
DEER # 22	669	963			A MC	38709
DEER # 23	669	964			A MC	38710
DEER # 24	669	965			A MC	38711
DEER # 25	669	966			A MC	38712
DEER # 26	669	967			A MC	38713
DEER # 27	669	968			A MC	38714
DEER # 28	669	969			A MC	38715
DEER # 29	669	970			A MC	38716
DEER # 30	669	971			A MC	38717
DEER # 31	669	972			A MC	38718
DEER # 32	669	973			A MC	38719
DEER # 33	669	974			A MC	38720
DEER # 34	669	975			A MC	38721
DEER # 35	669	976			A MC	38722
DEER # 36	669	977			A MC	38723
DEER # 37	669	978			A MC	38724
DEER # 38	669	979			A MC	38725
DEER # 39	669	980			A MC	38726
DEER # 40	669	981			A MC	38727
DEER # 41	669	982			A MC	38728
DEER # 42	669	983			A MC	38729
DEER # 43	669	984			A MC	38730
DEER # 44	669	985			A MC	38731
DEER # 45	669	986			A MC	38732
DEER # 46	669	987			A MC	38733
DEER # 47	669	988			A MC	38734
DEER # 48	669	989			A MC	38735
DEER # 49	669	990			A MC	38736
DEER # 50	669	991			A MC	38737

ARIZONA STATE OFFICE
PHOENIX, ARIZONA

JUL 25 10 06 AM '96

RECEIVED
BUREAU OF
LAND MANAGEMENT

ENTERED IN COMPUTER

7/31/96 *cm*

EXHIBIT "A" CONTINUED

NAME OF CLAIM	ORIGINAL RECORDATION		AMENDED RECORDATION		BLM SERIAL NO.	
	BOOK	PAGE	BOOK	PAGE	SERIAL	NO.
DEER # 51	669	992			A MC	38738
DEER # 52	669	993			A MC	38739
DEER # 53 (RELOCATION)	695	390			A MC	38740
DEER # 54	669	995			A MC	38741
DEER # 55	669	996			A MC	38742
DEER # 56	669	997			A MC	38743
DEER # 57	669	998			A MC	38744
DEER # 58	669	999			A MC	38745
DEER # 59	670	001			A MC	38746
DEER # 60 (RELOCATION)	695	391			A MC	38747
DEER # 61	670	003			A MC	38748
DEER # 62	670	004			A MC	38749
DEER # 63	670	005			A MC	38750
DEER # 64	670	006			A MC	38751
DEER #81	938	474			A MC	38767
DEER #82	938	475			A MC	38768
DEER #83	938	476			A MC	38769
DEER #84	938	477			A MC	38770
BONANZA	156	243	1385	655	A MC	61004
POLARIS	156	247	1385	653	A MC	61005
KEYNOTE	108	189			A MC	62882
MOON ANCHOR	076	374			A MC	62883
BIRD EYE	076	375			A MC	62884
LONGVIEW	050	191	071	025	A MC	62885
NINO	017	007			A MC	62886
QUEEN EXTENSION #1	004	538			A MC	62887
BRUCE #1	608	348			A MC	62888
BRUCE #3	608	350			A MC	62889
R & R #2	608	345			A MC	62890
JOS #5	576	129			A MC	62891
JOS #6	576	130			A MC	62892
CYPRUS NO 1	005	483	025	589	A MC	62893
CYPRUS NO 2	005	484	025	590	A MC	62894
CYPRUS NO 3	005	485	025	591	A MC	62895
CYPRUS NO. 4	013	022	049	525	A MC	62896
CYPRUS NO. 5	013	023	049	526	A MC	62897
CYPRUS NO 6	013	024	049	527	A MC	62898
CYPRUS #7	049	528			A MC	62899
CYPRUS #8	049	529			A MC	62900
CYPRUS #9	049	530			A MC	62901
CYPRUS #10	049	531			A MC	62902
CYPRUS #11	049	532			A MC	62903
CYPRUS #12	049	533			A MC	62904
CYPRUS #13	049	534			A MC	62905
CYPRUS # 14	071	024			A MC	62906

ENTERED IN COMPUTER

7/31/96 *lma*

RECEIVED
BUREAU OF
LAND MANAGEMENT
JUL 25 10 06 AM '96
ARIZONA
STATE OFFICE
PHOENIX, ARIZONA

EXHIBIT "A" CONTINUED

NAME OF CLAIM	ORIGINAL RECORDATION		AMENDED RECORDATION		BLM	
	BOOK	PAGE	BOOK	PAGE	SERIAL	NO.
CYPRUS #15	162	190			A MC	62907
L. & W.	015	227			A MC	62908
L. & W. NO.3	015	230			A MC	62909
L. & W. NO. 4	015	231			A MC	62910
L. & W. NO. 5	015	232			A MC	62911
BETA NO. 1	013	546			A MC	62912
BETA NO. 2	013	547	025	588	A MC	62913
BETA NO. 3	013	548			A MC	62914
PLYMOUTH	131	046			A MC	62915
PLYMOUTH EXTENSION	156	246			A MC	62916
VALENCIA	156	248			A MC	62917
OCTAROON	144	367			A MC	63176
OCTAROON NO. 1	144	368			A MC	63177
RED MT. COPPER NO 1	358	215			A MC	63178
RED MT. COPPER NO 2	358	216			A MC	63179
RED MT. COPPER NO 3	358	217			A MC	63180
RED MT. COPPER NO 4	358	218			A MC	63181
RED MT. COPPER NO 5	358	219			A MC	63182
RED MT. COPPER NO 6	358	220			A MC	63183
RED MT. COPPER NO 7	358	221			A MC	63184
RED MT. COPPER NO 8	358	222			A MC	63185
RED MT. COPPER NO 9	358	223			A MC	63186
COPPER-RIDGE NO 1	358	206			A MC	63187
COPPER-RIDGE NO 2	358	207			A MC	63188
COPPER-RIDGE NO 3	358	208			A MC	63189
COPPER RIDGE NO 4	358	209			A MC	63190
COPPER RIDGE NO 5	358	210			A MC	63191
COPPER RIDGE NO 6	358	211			A MC	63192
COPPER RIDGE NO 7	358	212			A MC	63193
COPPER RIDGE NO 8	358	213			A MC	63194
COPPER RIDGE NO 9	358	214			A MC	63195
ISO #1	563	346			A MC	63196
ISO #2	563	347			A MC	63197
ISO #3	563	348			A MC	63198
ISO #4	563	349			A MC	63199
ISO #5	563	350			A MC	63200
ISO #6	563	351			A MC	63201
ISO #7	563	352			A MC	63202
ISO #8	563	353			A MC	63203
ISO #9	563	354			A MC	63204
ISO #10	563	355			A MC	63205
ISO #11	563	356			A MC	63206
ISO #12	563	357			A MC	63207
ISO #13	563	358			A MC	63208
ISO #14	563	359			A MC	63209

ARIZONA
STATE OFFICE
PHOENIX, ARIZONA

JUL 25 10 06 AM '96

RECEIVED
BUREAU OF
LAND MANAGEMENT

ENTERED IN COMPUTER

7/31/96 LDM

45

EXHIBIT "A" CONTINUED

NAME OF CLAIM	ORIGINAL RECORDATION		AMENDED RECORDATION		BLM SERIAL NO.	
	BOOK	PAGE	BOOK	PAGE	SERIAL	NO.
ISO #15	568	502			A MC 63210	}
ISO #16	568	503			A MC 63211	
OTO 3	1237	073			A MC 63216	}
RJ 16A	1237	075			A MC 63217	
DAKOTA #25	445	270			A MC 63222	}
DAKOTA #26	445	271			A MC 63223	
JLM 7	1230	879			A MC 63224	
JLM 8	1230	881			A MC 63225	
JLM 9	1230	883			A MC 63226	
JLM 10	1230	885			A MC 63227	
JLM 11	1230	887			A MC 63228	
JLM 12	1230	889			A MC 63229	
JLM 15	1230	895			A MC 63232	
JLM 16	1230	897			A MC 63233	
JLM 17	1230	899			A MC 63234	
JLM 18	1230	901			A MC 63235	
CY-1 (AMENDED)	905	225	1230	903	A MC 63236	
CY-2 (AMENDED)	905	225	1230	905	A MC 63237	
CY-28	1230	911			A MC 63238	
CY-27	1230	909			A MC 63239	
CY-26	1230	907			A MC 63240	
RJ 25 (AMENDED)	1230	913			A MC 63241	
GEO # 93	554	915			A MC 63245	}
GEO. # 94	554	916			A MC 63246	
DAKOTA # 23	445	268			A MC 63248	}
CY-6	905	230			A MC 63249	
CY-7	905	231			A MC 63250	
CY-8	905	232			A MC 63251	
CY-9	905	233			A MC 63252	
CY-10	905	234			A MC 63253	
CY-11	905	235			A MC 63254	
CY-12	905	236			A MC 63255	
R & R #1	608	344			A MC 79981	
R & R #3	608	346			A MC 79982	
R & R #4	608	347			A MC 79983	
BRUCE #2	608	349			A MC 79984	
JOS #1	576	125			A MC 79985	
JOS #2	576	126			A MC 79986	
JOS #3	576	127			A MC 79987	
JOS #4	576	128			A MC 79988	
COMBINE NO. 2	511	463			A MC 79989	
L. & W. NO. 1	015	228			A MC 79990	
L. & W. NO. 2	015	229			A MC 79991	
L. & W. NO. 6	015	233			A MC 79992	
L. & W. FRACTION	015	226			A MC 79993	

761 181
 ARIZONA STATE OFFICE
 PHOENIX, ARIZONA
 RECEIVED
 BUREAU OF LAND MANAGEMENT
 JUL 25 10 06 AM '96

ENTERED IN COMPUTER
 7/31/96 dpm

EXHIBIT "A" CONTINUED

<u>NAME OF CLAIM</u>	<u>ORIGINAL RECORDATION</u>		<u>AMENDED RECORDATION</u>		<u>BLM</u>
	<u>BOOK</u>	<u>PAGE</u>	<u>BOOK</u>	<u>PAGE</u>	<u>SERIAL NO.</u>
POSSIBILITIES NO. 1	015	225			A MC 79994 ✓

RECEIVED
 BUREAU OF
 LAND MANAGEMENT
 JUL 25 10 07 AM '96
 ARIZONA
 STATE OFFICE
 PHOENIX, ARIZONA

ENTERED IN COMPUTER

7/31/96 LPM

UNITED STATES
DEPARTMENT OF THE INTERIOR
BUREAU OF LAND MANAGEMENT

RECEIPT AND ACCOUNTING ADVICE

NO. **2228656** 04

TC/AZ 07/25/96

Subject: CLAIM MAINTENANCE FEE 1997 (577)

2 20 13 57,700.00

Applicant:
CYPRUS AMAX MINERALS COMPANY
9100 EAST MINERAL CIRCLE
BOX 3299
ENGLEWOOD, CO 80155-3299

Remitter: SAME AS CK. #02201964

Assignor:

LEASE MANAGEMENT DATA NEW UPDATE PAYMENT

ORIGINAL SERIAL NO.	ASG.	TYPE	ST.	CTY.	FUND SYMBOL	ACRES/UNITS	RATE
AMC 131683, ET AL							

AMOUNT	ANV. DATE	EXP. DATE	BILL CYC.	S/C	DISTRICT	NEXT BILL	MISC. DATA	U of M	ACTUAL UNITS
317268-	317271	4							
317276-	317279	4							
317284-	317287	4							

ASSIGNMENT SERIAL NO.	ASG.	TYPE	ST.	CTY.	FUND SYMBOL	ACRES/UNITS	RATE
317292-317297	6						
317298-317342	45						
317343-317359	17						
31840-31847	8						

AMOUNT	ANV. DATE	EXP. DATE	BILL CYC.	S/C	DISTRICT	NEXT BILL	MISC. DATA	U of M	ACTUAL UNITS
31856-	31863	8							
31872-	31875	4							
31884-	31887	4							

ACTION	FUND SYMBOL	CTY.	AMOUNT	Remarks:	
31896-31899	APPLY REMITTANCE			131683	1
31900-31903	4			159967-159968	2
FILING FEE	322631-322634	4		19371	1
RENTAL	38690-38696	7		19374-19375	2
	38708-38737	30		305766-305795	30
	38738-38751	14		305796-305819	24
	38767-38770	4		308466-308486	21
UNEARNED	61004-61005	2		308487-308531	45
REFUND	62882-62906	25		308532-308549	18
	62907-62917	11		317120-317146	27
TOTAL	63210-63211	2		317147-317191	45
AMOUNT DUE	63216-63217	2		317192-317236	45
	63222-63229	8		317237-317263	27

Lease in Escrow? 63232-63241 10
 KGS? 63245-63246 Of Interest? 2
 Auto Escalates? 63248-63253 Operating Rights? 8
 Auto Renew? Operator
 79981-79994 Bond Filed? 14

FOR MMS USE ONLY 288	
BILLEE	FOREST REFUGE
NUMBER	
OCS SECTION	
CODE	

289

Total of 577 claims

UNITED STATES
DEPARTMENT OF THE INTERIOR
BUREAU OF LAND MANAGEMENT

RECEIPT AND ACCOUNTING ADVICE

NO. **2228656** 04

TC/AZ 07/25/96

Subject: CLAIM MAINTENANCE FEE 1997 (577)

2 20 13 57,700.00

Applicant:
CYPRUS AMAX MINERALS COMPANY
9100 EAST MINERAL CIRCLE
BOX 3299
ENGLEWOOD, CO 80155-3299

Remitter: SAME AS CK. #02201964

Assignor:

LEASE MANAGEMENT DATA NEW UPDATE PAYMENT

ORIGINAL SERIAL NO.	ASG.	TYPE	ST.	CTY.	FUND SYMBOL	ACRES/UNITS	RATE
AMC 131683, ET AL							

AMOUNT	ANV. DATE	EXP. DATE	BILL CYC.	S/C	DISTRICT	NEXT BILL	MISC. DATA	U of M	ACTUAL UNITS

ASSIGNMENT SERIAL NO.	ASG.	TYPE	ST.	CTY.	FUND SYMBOL	ACRES/UNITS	RATE

AMOUNT	ANV. DATE	EXP. DATE	BILL CYC.	S/C	DISTRICT	NEXT BILL	MISC. DATA	U of M	ACTUAL UNITS

APPLY REMITTANCE

ACTION	FUND SYMBOL	CTY.	AMOUNT
FILING FEE			
RENTAL			
UNEARNED			
REFUND			
TOTAL			
AMOUNT DUE			

Remarks:

BY: _____ DATE: _____

Lease in Escrow?
 KGS?
 Auto Escalates?
 Auto Renew?

Of Interest?
 Operating Rights?
 Operator
 Bond Filed?

FOR MMS USE ONLY		
BILLEE	NUMBER	FOREST REFUGE
OCS SECTION	CODE	

Fold at line over top of envelope to the right of the return address.

CERTIFIED

P 805 801 148

MAIL



9100 East Mineral Circle
Post Office Box 3299
Englewood, Colorado 80155-3299
U.S.A.

RECEIVED
BUREAU OF
LAND MANAGEMENT
JUL 25 10 05 AM '96
ARIZONA
STATE OFFICE
PHOENIX, ARIZONA

US DEPT OF THE INTERIOR
BUREAU OF LAND MANAGEMENT
3707 NORTH 7TH ST
SIETE SQUARE BLDG
PHOENIX AZ 85014

Form 43-1001 (1-95)

RETURN POSTAGE GUARANTEED

31840
 38688
 222631, 7998, 19355
 EXHIBIT "A"
 61004, 63137, ± 305766
 131683
 159967

Attached to and made a part of that certain letter dated 21 day of August, 1995, covering the following described unpatented mining claims and mill sites located in the Eureka Mining District, County of Yavapai, State of Arizona, to-wit:

63176, 62882, 308466
 317120

NAME OF CLAIM	ORIGINAL RECORDATION		AMENDED RECORDATION		BLM SERIAL NO.	
	BOOK	PAGE	BOOK	PAGE	SERIAL	NO.
PONDEROSA	1385	650			- A MC	131683
BM 1	1441	332			- A MC	159967
BM 2	1441	334			- A MC	159968
RJ 17	1110	696			- A MC	19371
RJ 20	1110	699			- A MC	19374
RJ 21	1110	700			- A MC	19375
BEV 1	2265	277			- A MC	305766
BEV 2	2265	279			- A MC	305767
BEV 3	2265	281			- A MC	305768
BEV 4	2265	283			- A MC	305769
BEV 5	2265	285			- A MC	305770
BEV 6	2265	287			- A MC	305771
BEV 7	2265	289			- A MC	305772
BEV 8	2265	291			- A MC	305773
BEV 9	2265	293			- A MC	305774
BEV 10	2265	295			- A MC	305775
BEV 11	2265	297			- A MC	305776
BEV 12	2265	299			- A MC	305777
BEV 13	2265	301			- A MC	305778
BEV 14	2265	303			- A MC	305779
BEV 15	2265	305			- A MC	305780
BEV 16	2265	307			- A MC	305781
BEV 17	2265	309			- A MC	305782
BEV 18	2265	311			- A MC	305783
BEV 19	2265	313			- A MC	305784
BEV 20	2265	315			- A MC	305785
BEV 21	2265	317			- A MC	305786
BEV 22	2265	319			- A MC	305787
BEV 23	2265	321			- A MC	305788
BEV 24	2265	323			- A MC	305789
BEV 25	2265	325			- A MC	305790
BEV 26	2265	327			- A MC	305791
BEV 27	2265	329			- A MC	305792
BEV 28	2265	331			- A MC	305793
BEV 29	2265	333			- A MC	305794
BEV 30	2265	335			- A MC	305795
BEV 31	2265	337			- A MC	305796
BEV 32	2265	339			- A MC	305797
BEV 33	2265	341			- A MC	305798
BEV 34	2265	343			- A MC	305799

RECEIVED
 BLM AZ STATE OFFICE
 AUG 24 1995
 PHOENIX, ARIZONA
 9:00 A.M.

ENTERED IN COMPUTER
 9/21/95
 96 minutes once free

40

EXHIBIT "A" CONTINUED

NAME OF CLAIM	ORIGINAL RECORDATION		AMENDED RECORDATION		BLM SERIAL NO.	
	BOOK	PAGE	BOOK	PAGE	SERIAL	NO.
BEV 35	2265	345			A MC	305800
BEV 36	2265	347			A MC	305801
BEV 37	2265	349			A MC	305802
BEV 38	2265	351			A MC	305803
BEV 39	2265	353			A MC	305804
BEV 40	2265	355			A MC	305805
BEV 41	2265	357			A MC	305806
BEV 42	2265	359			A MC	305807
BEV 43	2265	361			A MC	305808
BEV 44	2265	363			A MC	305809
BEV 45	2265	365			A MC	305810
BEV 46	2265	367			A MC	305811
BEV 47	2265	369			A MC	305812
BEV 48	2265	371			A MC	305813
BEV 49	2265	373			A MC	305814
BEV 50	2265	375			A MC	305815
BEV 51	2265	377			A MC	305816
BEV 52	2265	379			A MC	305817
BEV 53	2265	381			A MC	305818
BEV 54	2265	383			A MC	305819
FSM #1	2297	161			A MC	308466
FSM #2	2297	163			A MC	308467
FSM #3	2297	165			A MC	308468
FSM #4	2297	167			A MC	308469
FSM #5	2297	169			A MC	308470
FSM #6	2297	171			A MC	308471
FSM #7	2297	173			A MC	308472
JWH #1	2297	105			A MC	308473
JWH #2	2297	107			A MC	308474
JWH #3	2297	109			A MC	308475
JWH #4	2297	111			A MC	308476
JWH #5	2297	113			A MC	308477
JWH #6	2297	115			A MC	308478
JWH #7	2297	117			A MC	308479
JWH #8	2297	119			A MC	308480
JWH #9	2297	121			A MC	308481
JWH #10	2297	123			A MC	308482
JWH #11	2297	125			A MC	308483
JWH #12	2297	127			A MC	308484
JWH #13	2297	129			A MC	308485
JWH #14	2297	131			A MC	308486
JWH #15	2297	133			A MC	308487
JWH #16	2297	135			A MC	308488
JWH #17	2297	137			A MC	308489
JWH #18	2297	139			A MC	308490

PHOENIX, ARIZONA
9:00 A.M.
AUG 24, 1995

RECEIVED
81 M. AZ STATE OFFICE

(45)

EXHIBIT "A" CONTINUED

NAME OF CLAIM	ORIGINAL RECORDATION		AMENDED RECORDATION		BLM SERIAL NO.	
	BOOK	PAGE	BOOK	PAGE	SERIAL	NO.
JWH #19	2297	141			- A MC	308491
JWH #20	2297	143			- A MC	308492
JWH #21	2297	145			- A MC	308493
JWH #22	2297	147			- A MC	308494
JWH #23	2297	149			- A MC	308495
JWH #24	2297	151			- A MC	308496
JWH #25	2297	153			- A MC	308497
JWH #26	2297	155			- A MC	308498
JWH #27	2297	157			- A MC	308499
JWH #28	2297	159			- A MC	308500
JWH #29	2298	320			- A MC	308501
JWH #30	2298	322			- A MC	308502
JWH #31	2298	324			- A MC	308503
JWH #32	2298	326			- A MC	308504
JWH #33	2298	328			- A MC	308505
JWH #34	2298	330			- A MC	308506
JWH #35	2298	332			- A MC	308507
JWH #36	2298	334			- A MC	308508
JWH #37	2298	336			- A MC	308509
JWH #38	2298	338			- A MC	308510
JWH #39	2298	340			- A MC	308511
JWH #40	2298	342			- A MC	308512
JWH #41	2298	344			- A MC	308513
JWH #42	2298	346			- A MC	308514
JWH #43	2298	348			- A MC	308515
JWH #44	2298	350			- A MC	308516
JWH #45	2298	352			- A MC	308517
JWH #46	2298	354			- A MC	308518
JWH #47	2298	356			- A MC	308519
JWH #48	2298	358			- A MC	308520
JWH #49	2298	360			- A MC	308521
JWH #50	2298	362			- A MC	308522
JWH #51	2298	364			- A MC	308523
JWH #52	2298	366			- A MC	308524
JWH #53	2298	368			- A MC	308525
JWH #54	2298	370			- A MC	308526
JWH #55	2298	372			- A MC	308527
JWH #56	2298	374			- A MC	308528
JWH #57	2298	376			- A MC	308529
JWH #58	2298	378			- A MC	308530
JWH #59	2298	380			- A MC	308531
JWH #60	2298	382			- A MC	308532
JWH #61	2298	384			- A MC	308533
JWH #62	2298	386			- A MC	308534
JWH #63	2298	388			- A MC	308535

RECEIVED
BLM AZ STATE OFFICE
Aug 24 95
9:00 A.M.
PHOENIX, ARIZONA

54

EXHIBIT "A" CONTINUED

NAME OF CLAIM	ORIGINAL RECORDATION		AMENDED RECORDATION		BLM	
	BOOK	PAGE	BOOK	PAGE	SERIAL	NO.
JWH #64	2298	390			- A MC	308536
JWH #65	2298	392			- A MC	308537
JWH #66	2298	394			- A MC	308538
JWH #67	2298	396			- A MC	308539
JWH #68	2298	398			- A MC	308540
JWH #69	2298	400			- A MC	308541
JWH #70	2298	402			- A MC	308542
JWH #71	2298	404			- A MC	308543
JWH #72	2298	406			- A MC	308544
JWH #73	2298	408			- A MC	308545
JWH #74	2298	410			- A MC	308546
JWH #75	2298	412			- A MC	308547
JWH #76	2298	414			- A MC	308548
JWH #77	2298	416			- A MC	308549
LAW 1	2407	887			- A MC	317120
LAW 2	2407	889			- A MC	317121
LAW 3	2407	891			- A MC	317122
LAW 4	2407	893			- A MC	317123
LAW 5	2407	895			- A MC	317124
LAW 6	2407	897			- A MC	317125
LAW 7	2407	899			- A MC	317126
LAW 8	2407	901			- A MC	317127
LAW 9	2407	903			- A MC	317128
LAW 10	2407	905			- A MC	317129
LAW 11	2407	907			- A MC	317130
LAW 12	2407	909			- A MC	317131
LAW 13	2407	911			- A MC	317132
LAW 14	2407	913			- A MC	317133
LAW 15	2407	915			- A MC	317134
LAW 16	2407	917			- A MC	317135
LAW 17	2407	919			- A MC	317136
LAW 18	2407	921			- A MC	317137
LAW 19	2407	923			- A MC	317138
LAW 20	2407	925			- A MC	317139
LAW 21	2407	927			- A MC	317140
LAW 22	2407	929			- A MC	317141
LAW 23	2407	931			- A MC	317142
LAW 24	2407	933			- A MC	317143
LAW 25	2407	934			- A MC	317144
LAW 26	2407	936			- A MC	317145
LAW 27	2407	938			- A MC	317146
LAW 28	2407	940			- A MC	317147
LAW 29	2407	942			- A MC	317148
LAW 30	2407	943			- A MC	317149
LAW 31	2407	945			- A MC	317150

PHOENIX, ARIZONA
 9:00 A.M.
 AUG 24 '95
 RECEIVED
 BLM, AZ STATE OFFICE

524

EXHIBIT "A" CONTINUED

NAME OF CLAIM	ORIGINAL RECORDATION		AMENDED RECORDATION		BLM SERIAL NO.	
	BOOK	PAGE	BOOK	PAGE	SERIAL	NO.
LAW 32	2407	947			✓ A MC	317151
LAW 33	2407	949			✓ A MC	317152
LAW 34	2407	951			✓ A MC	317153
LAW 35	2407	953			✓ A MC	317154
LAW 36	2407	955			✓ A MC	317155
LAW 37	2407	957			✓ A MC	317156
LAW 38	2407	959			✓ A MC	317157
LAW 39	2407	961			✓ A MC	317158
LAW 40	2407	963			✓ A MC	317159
LAW 41	2407	965			✓ A MC	317160
LAW 42	2407	967			✓ A MC	317161
LAW 43	2407	969			✓ A MC	317162
LAW 44	2407	971			✓ A MC	317163
LAW 45	2407	973			✓ A MC	317164
LAW 46	2407	975			✓ A MC	317165
LAW 47	2407	977			✓ A MC	317166
LAW 48	2407	979			✓ A MC	317167
LAW 49	2407	981			✓ A MC	317168
LAW 50	2407	983			✓ A MC	317169
LAW 51	2407	985			✓ A MC	317170
LAW 52	2407	987			✓ A MC	317171
LAW 53	2407	989			✓ A MC	317172
LAW 54	2407	991			✓ A MC	317173
LAW 55	2407	993			✓ A MC	317174
LAW 56	2407	995			✓ A MC	317175
LAW 57	2407	997			✓ A MC	317176
LAW 58	2407	999			✓ A MC	317177
LAW 59	2408	1			✓ A MC	317178
LAW 60	2408	3			✓ A MC	317179
LAW 61	2408	5			✓ A MC	317180
LAW 62	2408	7			✓ A MC	317181
LAW 63	2408	9			✓ A MC	317182
LAW 64	2408	11			✓ A MC	317183
LAW 65	2408	13			✓ A MC	317184
LAW 66	2408	15			✓ A MC	317185
LAW 67	2408	17			✓ A MC	317186
LAW 68	2408	19			✓ A MC	317187
LAW 69	2408	21			✓ A MC	317188
LAW 70	2408	23			✓ A MC	317189
LAW 71	2408	25			✓ A MC	317190
LAW 72	2408	27			✓ A MC	317191
LAW 73	2408	29			✓ A MC	317192
LAW 74	2408	31			✓ A MC	317193
LAW 75	2408	33			✓ A MC	317194
LAW 76	2408	35			✓ A MC	317195

PHOENIX, ARIZONA
9:00 A.M.

AUG 24 1995

RECEIVED
BLM, AZ STATE OFFICE

17

EXHIBIT "A" CONTINUED

NAME OF CLAIM	ORIGINAL RECORDATION		AMENDED RECORDATION		BLM	
	BOOK	PAGE	BOOK	PAGE	SERIAL	NO.
LAW 77	2408	37			✓ A MC	317196
LAW 78	2408	39			✓ A MC	317197
LAW 79	2408	41			✓ A MC	317198
LAW 80	2408	43			✓ A MC	317199
LAW 81	2408	45			✓ A MC	317200
LAW 82	2408	47			✓ A MC	317201
LAW 83	2408	49			✓ A MC	317202
LAW 84	2408	51			✓ A MC	317203
LAW 85	2408	53			✓ A MC	317204
LAW 86	2408	55			✓ A MC	317205
LAW 87	2408	57			✓ A MC	317206
LAW 88	2408	59			✓ A MC	317207
LAW 89	2408	61			✓ A MC	317208
LAW 90	2408	63			✓ A MC	317209
LAW 91	2408	65			✓ A MC	317210
LAW 92	2408	67			✓ A MC	317211
LAW 93	2408	69			✓ A MC	317212
LAW 94	2408	71			✓ A MC	317213
LAW 95	2408	73			✓ A MC	317214
LAW 96	2408	75			✓ A MC	317215
LAW 97	2408	77			✓ A MC	317216
LAW 98	2408	79			✓ A MC	317217
LAW 99	2408	81			✓ A MC	317218
LAW 100	2408	83			✓ A MC	317219
LAW 101	2408	85			✓ A MC	317220
LAW 102	2408	87			✓ A MC	317221
LAW 103	2408	89			✓ A MC	317222
LAW 104	2408	91			✓ A MC	317223
LAW 105	2408	93			✓ A MC	317224
LAW 106	2408	95			✓ A MC	317225
LAW 107	2408	97			✓ A MC	317226
LAW 108	2408	99			✓ A MC	317227
LAW 109	2408	101			✓ A MC	317228
LAW 110	2408	103			✓ A MC	317229
LAW 111	2408	105			✓ A MC	317230
LAW 112	2408	107			✓ A MC	317231
LAW 113	2408	109			✓ A MC	317232
LAW 114	2408	111			✓ A MC	317233
LAW 115	2408	113			✓ A MC	317234
LAW 116	2408	115			✓ A MC	317235
LAW 117	2408	117			✓ A MC	317236
LAW 118	2408	119			✓ A MC	317237
LAW 119	2408	121			✓ A MC	317238
LAW 120	2408	123			✓ A MC	317239
LAW 121	2408	125			✓ A MC	317240

PHOENIX, ARIZONA
9:00 A.M.
AUG 24 1995

RECEIVED
BLM AZ STATE OFFICE

LRD

EXHIBIT "A" CONTINUED

NAME OF CLAIM	ORIGINAL RECORDATION		AMENDED RECORDATION		BLM SERIAL NO.	
	BOOK	PAGE	BOOK	PAGE	SERIAL	NO.
LAW 122	2408	127			A MC	317241
LAW 123	2408	129			A MC	317242
LAW 124	2408	131			A MC	317243
LAW 125	2408	133			A MC	317244
LAW 126	2408	135			A MC	317245
LAW 127	2408	137			A MC	317246
LAW 128	2408	139			A MC	317247
LAW 129	2408	141			A MC	317248
LAW 130	2408	143			A MC	317249
LAW 131	2408	145			A MC	317250
LAW 132	2408	147			A MC	317251
LAW 133	2408	149			A MC	317252
LAW 134	2408	151			A MC	317253
LAW 135	2408	153			A MC	317254
LAW 136	2408	155			A MC	317255
LAW 137	2408	157			A MC	317256
LAW 138	2408	159			A MC	317257
LAW 139	2408	161			A MC	317258
LAW 140	2408	163			A MC	317259
LAW 141	2408	165			A MC	317260
LAW 142	2408	167			A MC	317261
LAW 143	2408	169			A MC	317262
LAW 144	2408	171			A MC	317263
LAW 149	2408	181			A MC	317268
LAW 150	2408	183			A MC	317269
LAW 151	2408	185			A MC	317270
LAW 152	2408	187			A MC	317271
LAW 157	2408	197			A MC	317276
LAW 158	2408	199			A MC	317277
LAW 159	2408	201			A MC	317278
LAW 160	2408	203			A MC	317279
LAW 165	2408	213			A MC	317284
LAW 166	2408	215			A MC	317285
LAW 167	2408	217			A MC	317286
LAW 168	2408	219			A MC	317287
LAW 173	2408	229			A MC	317292
LAW 174	2408	231			A MC	317293
LAW 175	2408	233			A MC	317294
LAW 176	2408	235			A MC	317295
LAW 177	2408	237			A MC	317296
LAW 178	2408	239			A MC	317297
LAW 179	2408	241			A MC	317298
LAW 180	2408	243			A MC	317299
LAW 181	2408	245			A MC	317300
LAW 182	2408	247			A MC	317301

PHOENIX ARIZONA
 9:00 A.M.
 Aug 24 '95
 RECEIVED
 BLM AZ STATE OFFICE

(Handwritten signature)

EXHIBIT "A" CONTINUED

NAME OF CLAIM	ORIGINAL RECORDATION		AMENDED RECORDATION		BLM SERIAL NO.	
	BOOK	PAGE	BOOK	PAGE	SERIAL	NO.
LAW 183	2408	249			/ A MC	317302
LAW 184	2408	251			- A MC	317303
LAW 185	2408	253			- A MC	317304
LAW 186	2408	255			- A MC	317305
LAW 187	2408	257			(A MC	317306
LAW 188	2408	259) A MC	317307
LAW 189	2408	261			/ A MC	317308
LAW 190	2408	263			- A MC	317309
LAW 191	2408	265			- A MC	317310
LAW 192	2408	267			/ A MC	317311
LAW 193	2408	269			- A MC	317312
LAW 194	2408	271			- A MC	317313
LAW 195	2408	273			(A MC	317314
LAW 196	2408	275) A MC	317315
LAW 197	2408	277			/ A MC	317316
LAW 198	2408	279			- A MC	317317
LAW 199	2408	281			- A MC	317318
LAW 200	2408	283			- A MC	317319
LAW 201	2408	285			- A MC	317320
LAW 202	2408	287			/ A MC	317321
LAW 203	2408	289			(A MC	317322
LAW 204	2408	291			- A MC	317323
LAW 205	2408	293			- A MC	317324
LAW 206	2408	295			- A MC	317325
LAW 207	2408	297			/ A MC	317326
LAW 208	2408	299			/ A MC	317327
LAW 209	2408	301			- A MC	317328
LAW 210	2408	303			- A MC	317329
LAW 211	2408	305			- A MC	317330
LAW 212	2408	307			/ A MC	317331
LAW 213	2408	309			- A MC	317332
LAW 214	2408	311			- A MC	317333
LAW 215	2408	313			- A MC	317334
LAW 216	2408	315			- A MC	317335
LAW 217	2408	317			/ A MC	317336
LAW 218	2408	319			- A MC	317337
LAW 219	2408	321			- A MC	317338
LAW 220	2408	323			- A MC	317339
LAW 221	2408	325			- A MC	317340
LAW 222	2408	327			- A MC	317341
LAW 223	2408	329			- A MC	317342
LAW 224	2408	331			- A MC	317343
LAW 225	2408	333			- A MC	317344
LAW 226	2408	335			- A MC	317345
LAW 227	2408	337			/ A MC	317346

PHOENIX, ARIZONA
9:00 A.M.
Aug 24 '95

RECEIVED
BLM, AZ STATE OFF.

(Handwritten initials)

EXHIBIT "A" CONTINUED

NAME OF CLAIM	ORIGINAL RECORDATION		AMENDED RECORDATION		BLM SERIAL NO.	
	BOOK	PAGE	BOOK	PAGE	SERIAL	NO.
LAW 228	2408	339			- A MC	317347
LAW 229	2408	341			- A MC	317348
LAW 230	2408	343			- A MC	317349
LAW 231	2408	345			- A MC	317350
LAW 232	2408	347			- A MC	317351
LAW 233	2408	349			- A MC	317352
LAW 234	2408	351			- A MC	317353
LAW 235	2408	353			- A MC	317354
LAW 236	2408	355			- A MC	317355
LAW 237	2408	357			- A MC	317356
LAW 238	2408	359			- A MC	317357
LAW 239	2408	361			- A MC	317358
LAW 240	2408	363			- A MC	317359
RS 129	1185	243			- A MC	31840
RS 130	1185	245			- A MC	31841
RS 131	1185	247			- A MC	31842
RS 132	1185	249			- A MC	31843
RS 133	1185	251			- A MC	31844
RS 134	1185	253			- A MC	31845
RS 135	1185	255			- A MC	31846
RS 136	1185	257			- A MC	31847
RS 145	1185	275			- A MC	31856
RS 146	1185	277			- A MC	31857
RS 147	1185	279			- A MC	31858
RS 148	1185	281			- A MC	31859
RS 149	1185	283			- A MC	31860
RS 150	1185	285			- A MC	31861
RS 151	1185	287			- A MC	31862
RS 152	1185	289			- A MC	31863
RS 165	1185	307			- A MC	31872
RS 166	1185	309			- A MC	31873
RS 167	1185	311			- A MC	31874
RS 168	1185	313			- A MC	31875
RS 181	1185	331			- A MC	31884
RS 182	1185	333			- A MC	31885
RS 183	1185	335			- A MC	31886
RS 184	1185	337			- A MC	31887
RS 197	1185	355			- A MC	31896
RS 198	1185	357			- A MC	31897
RS 199	1185	359			- A MC	31898
RS 200	1185	361			- A MC	31899
RS 213	1185	363			- A MC	31900
RS 214	1185	365			- A MC	31901
RS 215	1185	367			- A MC	31902
RS 216	1185	369			- A MC	31903

PHOENIX, ARIZONA
9:00 A.M.

AUG 24 '95

RECEIVED
BLM, AZ STATE OFFICE

45

EXHIBIT "A" CONTINUED

NAME OF CLAIM	ORIGINAL RECORDATION		AMENDED RECORDATION		BLM SERIAL NO.	
	BOOK	PAGE	BOOK	PAGE	SERIAL	NO.
JWH 80	2494	611			/	A MC 322631
JWH 81	2494	613			/	A MC 322632
JWH 82	2494	615			/	A MC 322633
JWH 83	2494	617			/	A MC 322634
DEER NO. 3	580	730			/	A MC 38690
DEER NO. 4	580	731			/	A MC 38691
DEER NO. 5	580	732			/	A MC 38692
DEER NO. 6	580	733			/	A MC 38693
DEER NO. 7A	1202	282			/	A MC 38694
DEER NO. 8A	1202	284			/	A MC 38695
DEER NO. 9	580	881			/	A MC 38696
DEER #21	669	962			/	A MC 38708
DEER # 22	669	963			/	A MC 38709
DEER # 23	669	964			/	A MC 38710
DEER # 24	669	965			/	A MC 38711
DEER # 25	669	966			/	A MC 38712
DEER # 26	669	967			/	A MC 38713
DEER#27	669	968			/	A MC 38714
DEER # 28	669	969			/	A MC 38715
DEER # 29	669	970			/	A MC 38716
DEER # 30	669	971			/	A MC 38717
DEER # 31	669	972			/	A MC 38718
DEER # 32	669	973			/	A MC 38719
DEER # 33	669	974			/	A MC 38720
DEER # 34	669	975			/	A MC 38721
DEER # 35	669	976			/	A MC 38722
DEER # 36	669	977			/	A MC 38723
DEER # 37	669	978			/	A MC 38724
DEER # 38	669	979			/	A MC 38725
DEER # 39	669	980			/	A MC 38726
DEER # 40	669	981			/	A MC 38727
DEER # 41	669	982			/	A MC 38728
DEER # 42	669	983			/	A MC 38729
DEER # 43	669	984			/	A MC 38730
DEER # 44	669	985			/	A MC 38731
DEER # 45	669	986			/	A MC 38732
DEER # 46	669	987			/	A MC 38733
DEER # 47	669	988			/	A MC 38734
DEER # 48	669	989			/	A MC 38735
DEER # 49	669	990			/	A MC 38736
DEER # 50	669	991			/	A MC 38737
DEER # 51	669	992			/	A MC 38738
DEER # 52	669	993			/	A MC 38739
DEER # 53 (RELOCATION)	695	390			/	A MC 38740
DEER # 54	669	995			/	A MC 38741

PHOENIX, ARIZONA
 9:00 A.M.
 AUG 24 '95
 RECEIVED
 BLM, AZ STATE OFFICE

25

EXHIBIT "A" CONTINUED

NAME OF CLAIM	ORIGINAL RECORDATION		AMENDED RECORDATION		BLM SERIAL NO.	
	BOOK	PAGE	BOOK	PAGE	SERIAL	NO.
DEER # 55	669	996			/	A MC 38742
DEER # 56	669	997			/	A MC 38743
DEER # 57	669	998			/	A MC 38744
DEER # 58	669	999			/	A MC 38745
DEER # 59	670	001			/	A MC 38746
DEER # 60 (RELOCATION)	695	391			/	A MC 38747
DEER # 61	670	003			/	A MC 38748
DEER #62	670	004			/	A MC 38749
DEER # 63	670	005			/	A MC 38750
DEER # 64	670	006			/	A MC 38751
DEER #81	938	474			/	A MC 38767
DEER #82	938	475			/	A MC 38768
DEER #83	938	476			/	A MC 38769
DEER #84	938	477			/	A MC 38770
BONANZA	156	243	1385	655	/	A MC 61004
POLARIS	156	247	1385	653	/	A MC 61005
KEYNOTE	108	189			/	A MC 62882
MOON ANCHOR	076	374			/	A MC 62883
BIRD EYE	076	375			/	A MC 62884
LONGVIEW	050	191	071	025	/	A MC 62885
NINO	017	007			/	A MC 62886
QUEEN EXTENSION #1	004	538			/	A MC 62887
BRUCE #1	608	348			/	A MC 62888
BRUCE #3	608	350			/	A MC 62889
R & R #2	608	345			/	A MC 62890
JOS #5	576	129			/	A MC 62891
JOS #6	576	130			/	A MC 62892
CYPRUS NO 1	005	483	025	589	/	A MC 62893
CYPRUS NO 2	005	484	025	590	/	A MC 62894
CYPRUS NO 3	005	485	025	591	/	A MC 62895
CYPRUS NO. 4	013	022	049	525	/	A MC 62896
CYPRUS NO. 5	013	023	049	526	/	A MC 62897
CYPRUS NO 6	013	024	049	527	/	A MC 62898
CYPRUS #7	049	528			/	A MC 62899
CYPRUS #8	049	529			/	A MC 62900
CYPRUS #9	049	530			/	A MC 62901
CYPRUS #10	049	531			/	A MC 62902
CYPRUS #11	049	532			/	A MC 62903
CYPRUS #12	049	533			/	A MC 62904
CYPRUS #13	049	534			/	A MC 62905
CYPRUS # 14	071	024			/	A MC 62906
CYPRUS #15	162	190			/	A MC 62907
L. & W.	015	227			/	A MC 62908
L. & W. NO.3	015	230			/	A MC 62909
L. & W. NO. 4	015	231			/	A MC 62910

PHOENIX, ARIZONA
9:00 A.M.

AUG 24 '95

RECEIVED
BLM, AZ STATE OFFICE

45

EXHIBIT "A" CONTINUED

NAME OF CLAIM	ORIGINAL RECORDATION		AMENDED RECORDATION		BLM SERIAL NO.	
	BOOK	PAGE	BOOK	PAGE	SERIAL	NO.
L. & W. NO. 5	015	232			/	A MC 62911
BETA NO. 1	013	546			/	A MC 62912
BETA NO. 2	013	547	025	588	/	A MC 62913
BETA NO. 3	013	548			/	A MC 62914
PLYMOUTH	131	046			/	A MC 62915
PLYMOUTH EXTENSION	156	246			/	A MC 62916
VALENCIA	156	248			/	A MC 62917
OCTAROON	144	367			/	A MC 63176
OCTAROON NO. 1	144	368			/	A MC 63177
RED MT. COPPER NO 1	358	215			/	A MC 63178
RED MT. COPPER NO 2	358	216			/	A MC 63179
RED MT. COPPER NO 3	358	217			/	A MC 63180
RED MT. COPPER NO 4	358	218			/	A MC 63181
RED MT. COPPER NO 5	358	219			/	A MC 63182
RED MT. COPPER NO 6	358	220			/	A MC 63183
RED MT. COPPER NO 7	358	221			/	A MC 63184
RED MT. COPPER NO 8	358	222			/	A MC 63185
RED MT. COPPER NO 9	358	223			/	A MC 63186
COPPER-RIDGE NO 1	358	206			/	A MC 63187
COPPER-RIDGE NO 2	358	207			/	A MC 63188
COPPER-RIDGE NO 3	358	208			/	A MC 63189
COPPER RIDGE NO 4	358	209			/	A MC 63190
COPPER RIDGE NO 5	358	210			/	A MC 63191
COPPER RIDGE NO 6	358	211			/	A MC 63192
COPPER RIDGE NO 7	358	212			/	A MC 63193
COPPER RIDGE NO 8	358	213			/	A MC 63194
COPPER RIDGE NO 9	358	214			/	A MC 63195
ISO #1	563	346			/	A MC 63196
ISO #2	563	347			/	A MC 63197
ISO #3	563	348			/	A MC 63198
ISO #4	563	349			/	A MC 63199
ISO #5	563	350			/	A MC 63200
ISO #6	563	351			/	A MC 63201
ISO #7	563	352			/	A MC 63202
ISO #8	563	353			/	A MC 63203
ISO #9	563	354			/	A MC 63204
ISO #10	563	355			/	A MC 63205
ISO #11	563	356			/	A MC 63206
ISO #12	563	357			/	A MC 63207
ISO #13	563	358			/	A MC 63208
ISO #14	563	359			/	A MC 63209
ISO #15	568	502			/	A MC 63210
ISO #16	568	503			/	A MC 63211
OTO 3	1237	073			/	A MC 63216
RJ 16A	1237	075			/	A MC 63217

*Copper
Mtn
Park*

PHOENIX, ARIZONA
9:00 A.M.

RECEIVED
BLM, AZ STATE OFFICE
Aug 24 95

(45) J

EXHIBIT "A" CONTINUED

NAME OF CLAIM	ORIGINAL RECORDATION		AMENDED RECORDATION		BLM SERIAL NO.	
	BOOK	PAGE	BOOK	PAGE	SERIAL	NO.
DAKOTA #25	445	270			1 A MC	63222
DAKOTA #26	445	271			1 A MC	63223
JLM 7	1230	879			1 A MC	63224
JLM 8	1230	881			1 A MC	63225
JLM 9	1230	883			1 A MC	63226
JLM 10	1230	885			1 A MC	63227
JLM 11	1230	887			1 A MC	63228
JLM 12	1230	889			1 A MC	63229
JLM 15	1230	895			1 A MC	63232
JLM 16	1230	897			1 A MC	63233
JLM 17	1230	899			1 A MC	63234
JLM 18	1230	901			1 A MC	63235
CY-1 (AMENDED)	905	225	1230	903	1 A MC	63236
CY-2 (AMENDED)	905	225	1230	905	1 A MC	63237
CY-28	1230	911			1 A MC	63238
CY-27	1230	909			1 A MC	63239
CY-26	1230	907			1 A MC	63240
RJ 25 (AMENDED)	1230	913			1 A MC	63241
GEO # 93	554	915			1 A MC	63245
GEO. # 94	554	916			1 A MC	63246
DAKOTA #23	445	268			1 A MC	63248
CY-6	905	230			1 A MC	63249
CY-7	905	231			1 A MC	63250
CY-8	905	232			1 A MC	63251
CY-9	905	233			1 A MC	63252
CY-10	905	234			1 A MC	63253
CY-11	905	235			1 A MC	63254
CY-12	905	236			1 A MC	63255
R & R #1	608	344			1 A MC	79981
R & R #3	608	346			1 A MC	79982
R & R #4	608	347			1 A MC	79983
BRUCE #2	608	349			1 A MC	79984
JOS #1	576	125			1 A MC	79985
JOS #2	576	126			1 A MC	79986
JOS #3	576	127	761	181	1 A MC	79987
JOS #4	576	128			1 A MC	79988
COMBINE NO. 2	511	463			1 A MC	79989
L. & W. NO. 1	015	228			1 A MC	79990
L. & W. NO. 2	015	229			1 A MC	79991
L. & W. NO. 6	015	233			1 A MC	79992
L. & W. FRACTION	015	226	761	182	1 A MC	79993
POSSIBILITIES NO. 1	015	225			1 A MC	79994

420

9:00 A.M.
PHOENIX, ARIZONA
Aug 24 '95
RECEIVED
BLM, AZ STATE OFFICE

RECEIPT NO. 2147857

AUGUST 24, 1995

CLAIM MAINTENANCE FEE FOR 1996 (179)

CYPRUS BAGDAD COPPER CORP
9100 EAST MINERAL CIRCLE
ENGLEWOOD, CO. 80155-3299
303 643-5140

131683	63176 - 63211
159967 - 15998 159968	63216 - 63217
19371	63222 - 63229
19374 - 19375	63232 - 63241
305766 - 305819	63245 - 63246
308466 - 308549	63248 - 63255
317120 - 317263	79981 - 79994
317268 - 317271	
317276 - 317279	
317284 - 317287	
317292 - 317359	
31840 - 31847	
31856 - 31863	
31872 - 31875	
31884 - 31887	
31896 - 31903	
322631 - 322634	
38690 - 38696	
38708 - 38751	
38767 - 38770	
61004 - 61005	
62882 - 62917	

Form 1370-41
(March 1984)

UNITED STATES
DEPARTMENT OF THE INTERIOR
BUREAU OF LAND MANAGEMENT
RECEIPT AND ACCOUNTING ADVICE

NO. 2147857

RS/AZ

08/24/95

Subject: CLAIM MAINTENANCE FEE 1996 (577)

2 20 13

57,700.00

Applicant:

CYPRUS BAGDAD COPPER CORP.
9100 E. MINERAL CIRCLE
P.O. BOX 3299
ENGLEWOOD, CO 80155-3299

Remitter: SAME - CK #02008727
(303) 643-5140

Assignor:

LEASE MANAGEMENT DATA NEW UPDATE PAYMENT

ORIGINAL SERIAL NO.	ASG.	TYPE	ST.	CTY.	FUND SYMBOL	ACRES/UNITS	RATE
AMC 131603, ET AL							

AMOUNT	ANV. DATE	EXP. DATE	BILL CYC.	S/C	DISTRICT	NEXT BILL	MISC. DATA	U of M	ACTUAL UNITS

ASSIGNMENT SERIAL NO.	ASG.	TYPE	ST.	CTY.	FUND SYMBOL	ACRES/UNITS	RATE

AMOUNT	ANV. DATE	EXP. DATE	BILL CYC.	S/C	DISTRICT	NEXT BILL	MISC. DATA	U of M	ACTUAL UNITS

APPLY REMITTANCE

ACTION	FUND SYMBOL	CTY.	AMOUNT
FILING FEE			
RENTAL			
UNEARNED			
REFUND			
TOTAL			
AMOUNT DUE			

Remarks:

BY: _____ DATE: _____

Lease in Escrow?
 KGS?
 Auto Escalates?
 Auto Renew?
 Of Interest?
 Operating Rights?
 Operator
 Bond Filed?

FOR MMS USE ONLY

BILLEE NUMBER	FOREST REFUGE
OCS SECTION	
CODE	

EXHIBIT "A" CONTINUED

PHOENIX, ARIZONA
9:00 A.M.

AUG 25 '94
BLM

PAGE 11
RECEIVED
BLM
SERIAL NO.

NAME OF CLAIM	ORIGINAL RECORDATION		AMENDED RECORDATION		SERIAL
	BOOK	PAGE	BOOK	PAGE	
DEER # 44	669	985			A MC 38731
DEER # 45	669	986			A MC 38732
DEER # 46	669	987			A MC 38733
DEER # 47	669	988			A MC 38734
DEER # 48	669	989			A MC 38735
DEER # 49	669	990			A MC 38736
DEER # 50	669	991			A MC 38737
DEER # 51	669	992			A MC 38738
DEER # 52	669	993			A MC 38739
DEER # 53 (RELOCATION)	695	390			A MC 38740
DEER # 54	669	995			A MC 38741
DEER # 55	669	996			A MC 38742
DEER # 56	669	997			A MC 38743
DEER # 57	669	998			A MC 38744
DEER # 58	669	999			A MC 38745
DEER # 59	670	001			A MC 38746
DEER # 60 (RELOCATION)	695	391			A MC 38747
DEER # 61	670	003			A MC 38748
DEER # 62	670	004			A MC 38749
DEER #63	670	005			A MC 38750
DEER #64	670	006			A MC 38751
DEER #81	938	474			A MC 38767
DEER #82	938	475			A MC 38768
DEER #83	938	476			A MC 38769
DEER #84	938	477			A MC 38770
BONANZA	156	243	1385	655	A MC 61004
POLARIS	156	247	1385	653	A MC 61005
OCTAROON	144	367			A MC 63176
OCTAROON NO. 1	144	368			A MC 63177
RED MT. COPPER NO 1	358	215			A MC 63178
RED MT. COPPER NO 2	358	216			A MC 63179
RED MT. COPPER NO 3	358	217			A MC 63180
RED MT. COPPER NO 4	358	218			A MC 63181
RED MT. COPPER NO 5	358	219			A MC 63182
RED MT. COPPER NO 6	358	220			A MC 63183
RED MT. COPPER NO 7	358	221			A MC 63184
RED MT. COPPER NO 8	358	222			A MC 63185
RED MT. COPPER NO 9	358	223			A MC 63186
COPPER-RIDGE NO 1	358	206			A MC 63187
COPPER-RIDGE NO 2	358	207			A MC 63188
COPPER-RIDGE NO 3	358	208			A MC 63189
COPPER RIDGE NO 4	358	209			A MC 63190
COPPER RIDGE NO 5	358	210			A MC 63191
COPPER RIDGE NO 6	358	211			A MC 63192

38688
61004
43137

9-20-94-973
ENTERED IN COMPUTER
95 maintenance fee
G.S.

597 sqm 8/25/94



CYPRUS AMAX
Minerals Company

Cyprus Amax Minerals Company
9100 East Mineral Circle
Post Office Box 3299
Englewood, Colorado 80155
303-643-5000

CERTIFIED MAIL, RETURN RECEIPT REQUESTED

August 12, 1994

U.S. Department of the Interior
Bureau of Land Management
3707 North 7th Street
Siete Square Building
Phoenix, Arizona 85014

Maintenance Fees for Unpatented Mining Claims
Cyprus Bagdad Copper Corporation

Gentlemen:

Pursuant to the Acts of October 5, 1992 (P.L. 102-381, 106 Stat. 1374, 1378-79) and August 10, 1993 (P.L. 103-66, 107 Stat. 312) and 43 CFR § 3833.1-5, as amended, Cyprus Bagdad Copper Corporation desires to retain/maintain the 597 unpatented mining claims which are listed on the attached Exhibit "A". Also, enclosed is our check in the amount of \$59,700.00 (\$100.00 per claim) to cover the required maintenance fees necessary to retain/maintain the claims through the period ending 12:00 noon on September 1, 1995.

Please acknowledge receipt by dating and signing where indicated below and return one (1) copy of this letter, together with a date and time stamped copy of Exhibit "A", to the attention of the Land Management Department at the above letterhead address.

Should you have any questions, please contact me at (303) 643-5140. Thank you for your assistance.

Yours truly,

Kim Aaron
Land Administrator

/kaa

Enclosures

9:09 A.M.
PHOENIX, ARIZONA

AUG 25 1994

RECEIVED
BLM LAND MANAGEMENT DIVISION

RECEIVED & ACKNOWLEDGED THIS _____ DAY OF AUGUST, 1994.

By: _____

Title: _____

EXHIBIT "A" CONTINUED

RECEIVED
BLM AZ STATE OFFICE
AUG 25 '94
3:00 A.M.
PHOENIX, ARIZONA
PAGE

NAME OF CLAIM	ORIGINAL RECORDATION		AMENDED RECORDATION		SERIAL	NO.
	BOOK	PAGE	BOOK	PAGE		
COPPER RIDGE NO 7	358	212			A MC	63193
COPPER RIDGE NO 8	358	213			A MC	63194
COPPER RIDGE NO 9	358	214			A MC	63195
ISO #1	563	346			A MC	63196
ISO #2	563	347			A MC	63197
ISO #3	563	348			A MC	63198
ISO #4	563	349			A MC	63199
ISO #5	563	350			A MC	63200
ISO #6	563	351			A MC	63201
ISO #7	563	352			A MC	63202
ISO #8	563	353			A MC	63203
ISO #9	563	354			A MC	63204
ISO #10	563	355			A MC	63205
ISO #11	563	356			A MC	63206
ISO #12	563	357			A MC	63207
ISO #13	563	358			A MC	63208
ISO #14	563	359			A MC	63209
ISO #15	568	502			A MC	63210
ISO #16	568	503			A MC	63211
OTO 3	1237	073			A MC	63216
RJ 16A	1237	075			A MC	63217
DAKOTA #25	445	270			A MC	63222
DAKOTA #26	445	271			A MC	63223
JLM 7	1230	879			A MC	63224
JLM 8	1230	881			A MC	63225
JLM 9	1230	883			A MC	63226
JLM 10	1230	885			A MC	63227
JLM 11	1230	887			A MC	63228
JLM 12	1230	889			A MC	63229
JLM 15	1230	895			A MC	63232
JLM 16	1230	897			A MC	63233
JLM 17	1230	899			A MC	63234
JLM 18	1230	901			A MC	63235
CY-1 (AMENDED)	905	225	1230	903	A MC	63236
CY-2 (AMENDED)	905	225	1230	905	A MC	63237
CY-28	1230	911			A MC	63238
CY-27	1230	909			A MC	63239
CY-26	1230	907			A MC	63240
RJ 25 (AMENDED)	1230	913			A MC	63241
GEO # 93	554	915			A MC	63245
GEO. # 94	554	916			A MC	63246
DAKOTA #23	445	268			A MC	63248
CY-6	905	230			A MC	63249
CY-7	905	231			A MC	63250
CY-8	905	232			A MC	63251
CY-9	905	233			A MC	63252

63137

9-20-94 JB
ENTERED IN COMPUTER
95 maintenance fee

EXHIBIT "A" CONTINUED

RECEIVED
 U.S. AIR FORCE OFFICE
 AUG 25 1944
 9:00 A.M.
 PHOENIX, ARIZONA
 PAGE 13
 BLM SERIAL NO.

NAME OF CLAIM	ORIGINAL RECORDATION		AMENDED RECORDATION		SERIAL	NO.
	BOOK	PAGE	BOOK	PAGE		
CY-10	905	234			A MC	63253
CY-11	905	235			A MC	63254
CY-12	905	236			A MC	63255
KEYNOTE	108	189			A MC	62882
MOON ANCHOR	076	374			A MC	62883
BIRD EYE	076	375			A MC	62884
LONGVIEW	050	191			A MC	62885
NINO	017	007			A MC	62886
QUEEN EXTENSION #1	004	538			A MC	62887
BRUCE #1	608	348			A MC	62888
BRUCE #3	608	350			A MC	62889
R & R #2	608	345			A MC	62890
JOS #5	576	129			A MC	62891
JOS #6	576	130			A MC	62892
CYPRUS NO 1	005	483	025	589	A MC	62893
CYPRUS NO 2	005	484	025	590	A MC	62894
CYPRUS NO 3	005	485	025	591	A MC	62895
CYPRUS NO. 4	013	022	049	525	A MC	62896
CYPRUS NO. 5	013	023	049	526	A MC	62897
CYPRUS NO 6	013	024	049	527	A MC	62898
CYPRUS #7	049	528			A MC	62899
CYPRUS #8	049	529			A MC	62900
CYPRUS #9	049	530			A MC	62901
CYPRUS #10	049	531			A MC	62902
CYPRUS #11	049	532			A MC	62903
CYPRUS #12	049	533			A MC	62904
CYPRUS #13	049	534			A MC	62905
CYPRUS # 14	071	024			A MC	62906
CYPRUS #15	162	190			A MC	62907
L. & W.	015	227			A MC	62908
L. & W. NO.3	015	230			A MC	62909
L. & W. NO. 4	015	231			A MC	62910
L. & W. NO. 5	015	232			A MC	62911
BETA NO. 1	013	546			A MC	62912
BETA NO. 2	013	547	025	588	A MC	62913
BETA NO. 3	013	548			A MC	62914
PLYMOUTH	131	046			A MC	62915
PLYMOUTH EXTENSION	156	246			A MC	62916
VALENCIA	156	248			A MC	62917
R & R #1	608	344			A MC	79981
R & R #3	608	346			A MC	79982
R & R #4	608	347			A MC	79983
BRUCE #2	608	349			A MC	79984

63137
 62892
 79981
 071 025

9-20-94-JB
 ENTERED IN COMPUTER
 95 maintenance fee
 G.S.

597 sqm 8/25/94



Cyprus Amax Minerals Company
9100 East Mineral Circle
Post Office Box 3299
Englewood, Colorado 80155
303-643-5000

CERTIFIED MAIL, RETURN RECEIPT REQUESTED

August 12, 1994

U.S. Department of the Interior
Bureau of Land Management
3707 North 7th Street
Siete Square Building
Phoenix, Arizona 85014

**Maintenance Fees for Unpatented Mining Claims
Cyprus Bagdad Copper Corporation**

Gentlemen:

Pursuant to the Acts of October 5, 1992 (P.L. 102-381, 106 Stat. 1374, 1378-79) and August 10, 1993 (P.L. 103-66, 107 Stat. 312) and 43 CFR § 3833.1-5, as amended, Cyprus Bagdad Copper Corporation desires to retain/maintain the 597 unpatented mining claims which are listed on the attached Exhibit "A". Also, enclosed is our check in the amount of \$59,700.00 (\$100.00 per claim) to cover the required maintenance fees necessary to retain/maintain the claims through the period ending 12:00 noon on September 1, 1995.

Please acknowledge receipt by dating and signing where indicated below and return one (1) copy of this letter, together with a date and time stamped copy of Exhibit "A", to the attention of the Land Management Department at the above letterhead address.

Should you have any questions, please contact me at (303) 643-5140. Thank you for your assistance.

Yours truly,

Kim Aaron
Land Administrator

/kaa

Enclosures

9:09 A.M.
PHOENIX, ARIZONA
Aug 25 '94
RECEIVED
BLM LAND MANAGEMENT DIVISION

RECEIVED & ACKNOWLEDGED THIS _____ DAY OF AUGUST, 1994.

BY: _____

TITLE: _____

159967
19355
305766
308466
317120

~~3~~ #0
38688
63137
62882
322631

EXHIBIT "A"

79981

~~79985~~
TD 31840
~~38688~~

131683
61004

9:00 A.M.
PHOENIX, ARIZONA

AUG 23 '93

RECEIVED
BLM, AZ STATE OFFICE

Attached to and made a part of that certain letter dated the the 20th day of August, 1993, covering the following described unpatented mining claims and mill sites located in the Eureka Mining District, County of Yavapai, State of Arizona, to-wit:

NAME OF CLAIM	ORIGINAL RECORDATION		AMENDED RECORDATION		BLM SERIAL NO.	
	BOOK	PAGE	BOOK	PAGE	SERIAL	NO.
PONDEROSA	1385	650			A MC 131683	✓
BM 1	1441	332			A MC 159967	✓
BM 2	1441	334			A MC 159968	✓
RJ 17	1110	696			A MC 19371	
RJ 20	1110	699			A MC 19374	✓
RJ 21	1110	700			A MC 19375	
BALLANCE ROCK	158	136	145	296	A MC 19383	
BERYLLIONITE (#1)	156	539	145	297	A MC 19384	
BIOTITE	4	106			A MC 19385	
COVELLITE	26	159			A MC 19386	
COVELLITE EXTENSION	52	532			A MC 19387	
FERBERITE	1	43			A MC 19388	
FLUORITE	4	107			A MC 19389	
HUBNERITE #3	156	541	145	298	A MC 19390	
LEPIDOLITE					A MC 19391	
PHENACITE					A MC 19392	
ROSCOLITE					A MC 19393	
RUTILE	8	319			A MC 19394	✓
SCHEELITE	4	108			A MC 19395	
SECURITY - AMENDED	4	105	1034	378	A MC 19396	
TUNGSTONA	158	137	145	299	A MC 19397	
WARM SPRINGS	25	538			A MC 19398	
BISMUTHITE (#2)	156	540			A MC 19399	
BONNIE	186	221			A MC 19400	
NATURAL BRIDGE	186	223			A MC 19401	
DESERT FOX	186	222			A MC 19402	
BEV 1	2265	277			A MC 305766	
BEV 2	2265	279			A MC 305767	
BEV 3	2265	281			A MC 305768	
BEV 4	2265	283			A MC 305769	
BEV 5	2265	285			A MC 305770	
BEV 6	2265	287			A MC 305771	
BEV 7	2265	289			A MC 305772	
BEV 8	2265	291			A MC 305773	✓
BEV 9	2265	293			A MC 305774	
BEV 10	2265	295			A MC 305775	
BEV 11	2265	297			A MC 305776	
BEV 12	2265	299			A MC 305777	
BEV 13	2265	301			A MC 305778	
BEV 14	2265	303			A MC 305779	

93 + 94
ENTERED IN COMPUTER

~~8/23~~ 8/23/93

EXHIBIT "A" CONTINUED

NAME OF CLAIM	ORIGINAL RECORDATION		AMENDED RECORDATION		SERIAL
	BOOK	PAGE	BOOK	PAGE	
BEV 15	2265	305			A MC 305780
BEV 16	2265	307			A MC 305781
BEV 17	2265	309			A MC 305782
BEV 18	2265	311			A MC 305783
BEV 19	2265	313			A MC 305784
BEV 20	2265	315			A MC 305785
BEV 21	2265	317			A MC 305786
BEV 22	2265	319			A MC 305787
BEV 23	2265	321			A MC 305788
BEV 24	2265	323			A MC 305789
BEV 25	2265	325			A MC 305790
BEV 26	2265	327			A MC 305791
BEV 27	2265	329			A MC 305792
BEV 28	2265	331			A MC 305793
BEV 29	2265	333			A MC 305794
BEV 30	2265	335			A MC 305795
BEV 31	2265	337			A MC 305796
BEV 32	2265	339			A MC 305797
BEV 33	2265	341			A MC 305798
BEV 34	2265	343			A MC 305799
BEV 35	2265	345			A MC 305800
BEV 36	2265	347			A MC 305801
BEV 37	2265	349			A MC 305802
BEV 38	2265	351			A MC 305803
BEV 39	2265	353			A MC 305804
BEV 40	2265	355			A MC 305805
BEV 41	2265	357			A MC 305806
BEV 42	2265	359			A MC 305807
BEV 43	2265	361			A MC 305808
BEV 44	2265	363			A MC 305809
BEV 45	2265	365			A MC 305810
BEV 46	2265	367			A MC 305811
BEV 47	2265	369			A MC 305812
BEV 48	2265	371			A MC 305813
BEV 49	2265	373			A MC 305814
BEV 50	2265	375			A MC 305815
BEV 51	2265	377			A MC 305816
BEV 52	2265	379			A MC 305817
BEV 53	2265	381			A MC 305818
BEV 54	2265	383			A MC 305819
FSM #1	2297	161			A MC 308466
FSM #2	2297	163			A MC 308467
FSM #3	2297	165			A MC 308468
FSM #4	2297	167			A MC 308469
FSM #5	2297	169			A MC 308470
FSM #6	2297	171			A MC 308471

9:00 A.M.
PHOENIX, ARIZONA

Aug 23 1964

RECEIVED
B.L.M. AZ STATE OFFICE

2/7/64 sm

96

EXHIBIT "A" CONTINUED

9:00 A.M.
PHOENIX, ARIZONA

AUG 23 '93

RECEIVED
BLM, AZ STATE OFFICE

3

NAME OF CLAIM	ORIGINAL RECORDATION		AMENDED RECORDATION		BLM SERIAL NO.	
	BOOK	PAGE	BOOK	PAGE	SERIAL	NO.
FSM #7	2297	173			A MC	308472
JWH #1	2297	105			A MC	308473
JWH #2	2297	107			A MC	308474
JWH #3	2297	109			A MC	308475
JWH #4	2297	111			A MC	308476
JWH #5	2297	113			A MC	308477
JWH #6	2297	115			A MC	308478
JWH #7	2297	117			A MC	308479
JWH #8	2297	119			A MC	308480
JWH #9	2297	121			A MC	308481
JWH #10	2297	123			A MC	308482
JWH #11	2297	125			A MC	308483
JWH #12	2297	127			A MC	308484
JWH #13	2297	129			A MC	308485
JWH #14	2297	131			A MC	308486
JWH #15	2297	133			A MC	308487
JWH #16	2297	135			A MC	308488
JWH #17	2297	137			A MC	308489
JWH #18	2297	139			A MC	308490
JWH #19	2297	141			A MC	308491
JWH #20	2297	143			A MC	308492
JWH #21	2297	145			A MC	308493
JWH #22	2297	147			A MC	308494
JWH #23	2297	149			A MC	308495
JWH #24	2297	151			A MC	308496
JWH #25	2297	153			A MC	308497
JWH #26	2297	155			A MC	308498
JWH #27	2297	157			A MC	308499
JWH #28	2297	159			A MC	308500
JWH #29	2298	320			A MC	308501
JWH #30	2298	322			A MC	308502
JWH #31	2298	324			A MC	308503
JWH #32	2298	326			A MC	308504
JWH #33	2298	328			A MC	308505
JWH #34	2298	330			A MC	308506
JWH #35	2298	332			A MC	308507
JWH #36	2298	334			A MC	308508
JWH #37	2298	336			A MC	308509
JWH #38	2298	338			A MC	308510
JWH #39	2298	340			A MC	308511
JWH #40	2298	342			A MC	308512
JWH #41	2298	344			A MC	308513
JWH #42	2298	346			A MC	308514
JWH #43	2298	348			A MC	308515
JWH #44	2298	350			A MC	308516
JWH #45	2298	352			A MC	308517

2/7/94 46

EXHIBIT "A" CONTINUED

NAME OF CLAIM	ORIGINAL RECORDATION		AMENDED RECORDATION		SERIAL
	BOOK	PAGE	BOOK	PAGE	
JWH #46	2298	354			A MC 308518
JWH #47	2298	356			A MC 308519
JWH #48	2298	358			A MC 308520
JWH #49	2298	360			A MC 308521
JWH #50	2298	362			A MC 308522
JWH #51	2298	364			A MC 308523
JWH #52	2298	366			A MC 308524
JWH #53	2298	368			A MC 308525
JWH #54	2298	370			A MC 308526
JWH #55	2298	372			A MC 308527
JWH #56	2298	374			A MC 308528
JWH #57	2298	376			A MC 308529
JWH #58	2298	378			A MC 308530
JWH #59	2298	380			A MC 308531
JWH #60	2298	382			A MC 308532
JWH #61	2298	384			A MC 308533
JWH #62	2298	386			A MC 308534
JWH #63	2298	388			A MC 308535
JWH #64	2298	390			A MC 308536
JWH #65	2298	392			A MC 308537
JWH #66	2298	394			A MC 308538
JWH #67	2298	396			A MC 308539
JWH #68	2298	398			A MC 308540
JWH #69	2298	400			A MC 308541
JWH #70	2298	402			A MC 308542
JWH #71	2298	404			A MC 308543
JWH #72	2298	406			A MC 308544
JWH #73	2298	408			A MC 308545
JWH #74	2298	410			A MC 308546
JWH #75	2298	412			A MC 308547
JWH #76	2298	414			A MC 308548
JWH #77	2298	416			A MC 308549
LAW 1	2407	887			A MC 317120
LAW 2	2407	889			A MC 317121
LAW 3	2407	891			A MC 317122
LAW 4	2407	893			A MC 317123
LAW 5	2407	895			A MC 317124
LAW 6	2407	897			A MC 317125
LAW 7	2407	899			A MC 317126
LAW 8	2407	901			A MC 317127
LAW 9	2407	903			A MC 317128
LAW 10	2407	905			A MC 317129
LAW 11	2407	907			A MC 317130
LAW 12	2407	909			A MC 317131
LAW 13	2407	911			A MC 317132
LAW 14	2407	913			A MC 317133

RECEIVED
 B.L.M. AZ STATE COURT
 PHOENIX, ARIZONA
 9:00 A.M.
 AUG 23 1971

EXHIBIT "A" CONTINUED

PHOENIX, ARIZONA
9:00 A.M.

AUG 23 '93

RECEIVED
BIRMINGHAM STATE OFFICE
5

NAME OF CLAIM	ORIGINAL RECORDATION		AMENDED RECORDATION		SERIAL	NO.
	BOOK	PAGE	BOOK	PAGE		
LAW 15	2407	915			A MC	317134
LAW 16	2407	917			A MC	317135
LAW 17	2407	919			A MC	317136
LAW 18	2407	921			A MC	317137
LAW 19	2407	923			A MC	317138
LAW 20	2407	925			A MC	317139
LAW 21	2407	927			A MC	317140
LAW 22	2407	929			A MC	317141
LAW 23	2407	931			A MC	317142
LAW 24	2407	933			A MC	317143
LAW 25	2407	934			A MC	317144
LAW 26	2407	936			A MC	317145
LAW 27	2407	938			A MC	317146
LAW 28	2407	940			A MC	317147
LAW 29	2407	942			A MC	317148
LAW 30	2407	943			A MC	317149
LAW 31	2407	945			A MC	317150
LAW 32	2407	947			A MC	317151
LAW 33	2407	949			A MC	317152
LAW 34	2407	951			A MC	317153
LAW 35	2407	953			A MC	317154
LAW 36	2407	955			A MC	317155
LAW 37	2407	957			A MC	317156
LAW 38	2407	959			A MC	317157
LAW 39	2407	961			A MC	317158
LAW 40	2407	963			A MC	317159
LAW 41	2407	965			A MC	317160
LAW 42	2407	967			A MC	317161
LAW 43	2407	969			A MC	317162
LAW 44	2407	971			A MC	317163
LAW 45	2407	973			A MC	317164
LAW 46	2407	975			A MC	317165
LAW 47	2407	977			A MC	317166
LAW 48	2407	979			A MC	317167
LAW 49	2407	981			A MC	317168
LAW 50	2407	983			A MC	317169
LAW 51	2407	985			A MC	317170
LAW 52	2407	987			A MC	317171
LAW 53	2407	989			A MC	317172
LAW 54	2407	991			A MC	317173
LAW 55	2407	993			A MC	317174
LAW 56	2407	995			A MC	317175
LAW 57	2407	997			A MC	317176
LAW 58	2407	999			A MC	317177
LAW 59	2408	1			A MC	317178
LAW 60	2408	3			A MC	317179 ✓

2/7/94

EXHIBIT "A" CONTINUED

NAME OF CLAIM	ORIGINAL RECORDATION		AMENDED RECORDATION		SERIAL
	BOOK	PAGE	BOOK	PAGE	
LAW 61	2408	5			A MC 317180
LAW 62	2408	7			A MC 317181
LAW 63	2408	9			A MC 317182
LAW 64	2408	11			A MC 317183
LAW 65	2408	13			A MC 317184
LAW 66	2408	15			A MC 317185
LAW 67	2408	17			A MC 317186
LAW 68	2408	19			A MC 317187
LAW 69	2408	21			A MC 317188
LAW 70	2408	23			A MC 317189
LAW 71	2408	25			A MC 317190
LAW 72	2408	27			A MC 317191
LAW 73	2408	29			A MC 317192
LAW 74	2408	31			A MC 317193
LAW 75	2408	33			A MC 317194
LAW 76	2408	35			A MC 317195
LAW 77	2408	37			A MC 317196
LAW 78	2408	39			A MC 317197
LAW 79	2408	41			A MC 317198
LAW 80	2408	43			A MC 317199
LAW 81	2408	45			A MC 317200
LAW 82	2408	47			A MC 317201
LAW 83	2408	49			A MC 317202
LAW 84	2408	51			A MC 317203
LAW 85	2408	53			A MC 317204
LAW 86	2408	55			A MC 317205
LAW 87	2408	57			A MC 317206
LAW 88	2408	59			A MC 317207
LAW 89	2408	61			A MC 317208
LAW 90	2408	63			A MC 317209
LAW 91	2408	65			A MC 317210
LAW 92	2408	67			A MC 317211
LAW 93	2408	69			A MC 317212
LAW 94	2408	71			A MC 317213
LAW 95	2408	73			A MC 317214
LAW 96	2408	75			A MC 317215
LAW 97	2408	77			A MC 317216
LAW 98	2408	79			A MC 317217
LAW 99	2408	81			A MC 317218
LAW 100	2408	83			A MC 317219
LAW 101	2408	85			A MC 317220
LAW 102	2408	87			A MC 317221
LAW 103	2408	89			A MC 317222
LAW 104	2408	91			A MC 317223
LAW 105	2408	93			A MC 317224
LAW 106	2408	95			A MC 317225

9:00 A.M.
 PHOENIX, ARIZONA

AUG 29 1953

RECEIVED
 B.I.M. AZ STATE
 OFFICE

2/7/54 46

EXHIBIT "A" CONTINUED

<u>NAME OF CLAIM</u>	<u>ORIGINAL RECORDATION</u>		<u>AMENDED RECORDATION</u>		<u>SERIAL</u>
	<u>BOOK</u>	<u>PAGE</u>	<u>BOOK</u>	<u>PAGE</u>	
LAW 107	2408	97			A MC 317226
LAW 108	2408	99			A MC 317227
LAW 109	2408	101			A MC 317228
LAW 110	2408	103			A MC 317229
LAW 111	2408	105			A MC 317230
LAW 112	2408	107			A MC 317231
LAW 113	2408	109			A MC 317232
LAW 114	2408	111			A MC 317233
LAW 115	2408	113			A MC 317234
LAW 116	2408	115			A MC 317235
LAW 117	2408	117			A MC 317236
LAW 118	2408	119			A MC 317237
LAW 119	2408	121			A MC 317238
LAW 120	2408	123			A MC 317239
LAW 121	2408	125			A MC 317240
LAW 122	2408	127			A MC 317241
LAW 123	2408	129			A MC 317242
LAW 124	2408	131			A MC 317243
LAW 125	2408	133			A MC 317244
LAW 126	2408	135			A MC 317245
LAW 127	2408	137			A MC 317246
LAW 128	2408	139			A MC 317247
LAW 129	2408	141			A MC 317248
LAW 130	2408	143			A MC 317249
LAW 131	2408	145			A MC 317250
LAW 132	2408	147			A MC 317251
LAW 133	2408	149			A MC 317252
LAW 134	2408	151			A MC 317253
LAW 135	2408	153			A MC 317254
LAW 136	2408	155			A MC 317255
LAW 137	2408	157			A MC 317256
LAW 138	2408	159			A MC 317257
LAW 139	2408	161			A MC 317258
LAW 140	2408	163			A MC 317259
LAW 141	2408	165			A MC 317260
LAW 142	2408	167			A MC 317261
LAW 143	2408	169			A MC 317262
LAW 144	2408	171			A MC 317263
LAW 149	2408	181			A MC 317268
LAW 150	2408	183			A MC 317269
LAW 151	2408	185			A MC 317270
LAW 152	2408	187			A MC 317271
LAW 157	2408	197			A MC 317276
LAW 158	2408	199			A MC 317277
LAW 159	2408	201			A MC 317278
LAW 160	2408	203			A MC 317279

RECEIVED
 B.I.M. AZ STATE OFFICE
 Aug 23 1994
 9:00 A.M.
 PHOENIX, ARIZONA

EXHIBIT "A" CONTINUED

NAME OF CLAIM	ORIGINAL RECORDATION		AMENDED RECORDATION		SERIAL
	BOOK	PAGE	BOOK	PAGE	
LAW 165	2408	213			A MC 317284
LAW 166	2408	215			A MC 317285
LAW 167	2408	217			A MC 317286
LAW 168	2408	219			A MC 317287
LAW 173	2408	229			A MC 317292
LAW 174	2408	231			A MC 317293
LAW 175	2408	233			A MC 317294
LAW 176	2408	235			A MC 317295
LAW 177	2408	237			A MC 317296
LAW 178	2408	239			A MC 317297
LAW 179	2408	241			A MC 317298
LAW 180	2408	243			A MC 317299
LAW 181	2408	245			A MC 317300
LAW 182	2408	247			A MC 317301
LAW 183	2408	249			A MC 317302
LAW 184	2408	251			A MC 317303
LAW 185	2408	253			A MC 317304
LAW 186	2408	255			A MC 317305
LAW 187	2408	257			A MC 317306
LAW 188	2408	259			A MC 317307
LAW 189	2408	261			A MC 317308
LAW 190	2408	263			A MC 317309
LAW 191	2408	265			A MC 317310
LAW 192	2408	267			A MC 317311
LAW 193	2408	269			A MC 317312
LAW 194	2408	271			A MC 317313
LAW 195	2408	273			A MC 317314
LAW 196	2408	275			A MC 317315
LAW 197	2408	277			A MC 317316
LAW 198	2408	279			A MC 317317
LAW 199	2408	281			A MC 317318
LAW 200	2408	283			A MC 317319
LAW 201	2408	285			A MC 317320
LAW 202	2408	287			A MC 317321
LAW 203	2408	289			A MC 317322
LAW 204	2408	291			A MC 317323
LAW 205	2408	293			A MC 317324
LAW 206	2408	295			A MC 317325
LAW 207	2408	297			A MC 317326
LAW 208	2408	299			A MC 317327
LAW 209	2408	301			A MC 317328
LAW 210	2408	303			A MC 317329
LAW 211	2408	305			A MC 317330
LAW 212	2408	307			A MC 317331
LAW 213	2408	309			A MC 317332
LAW 214	2408	311			A MC 317333

RECEIVED
 R.I.M. AZ STATE OFFICE
 Aug 28 1993
 9:00 A.M.
 PHOENIX, ARIZONA

EXHIBIT "A" CONTINUED

NAME OF CLAIM	ORIGINAL RECORDATION		AMENDED RECORDATION		SERIAL
	BOOK	PAGE	BOOK	PAGE	
LAW 215	2408	313			A MC 317335
LAW 216	2408	315			A MC 317335
LAW 217	2408	317			A MC 317336
LAW 218	2408	319			A MC 317337
LAW 219	2408	321			A MC 317338
LAW 220	2408	323			A MC 317339
LAW 221	2408	325			A MC 317340
LAW 222	2408	327			A MC 317341
LAW 223	2408	329			A MC 317342
LAW 224	2408	331			A MC 317343
LAW 225	2408	333			A MC 317344
LAW 226	2408	335			A MC 317345
LAW 227	2408	337			A MC 317346
LAW 228	2408	339			A MC 317347
LAW 229	2408	341			A MC 317348
LAW 230	2408	343			A MC 317349
LAW 231	2408	345			A MC 317350
LAW 232	2408	347			A MC 317351
LAW 233	2408	349			A MC 317352
LAW 234	2408	351			A MC 317353
LAW 235	2408	353			A MC 317354
LAW 236	2408	355			A MC 317355
LAW 237	2408	357			A MC 317356
LAW 238	2408	359			A MC 317357
LAW 239	2408	361			A MC 317358
LAW 240	2408	363			A MC 317359
RS 129	1185	243			A MC 31840
RS 130	1185	245			A MC 31841
RS 131	1185	247			A MC 31842
RS 132	1185	249			A MC 31843
RS 133	1185	251			A MC 31844
RS 134	1185	253			A MC 31845
RS 135	1185	255			A MC 31846
RS 136	1185	257			A MC 31847
RS 145	1185	275			A MC 31856
RS 146	1185	277			A MC 31857
RS 147	1185	279			A MC 31858
RS 148	1185	281			A MC 31859
RS 149	1185	283			A MC 31860
RS 150	1185	285			A MC 31861
RS 151	1185	287			A MC 31862
RS 152	1185	289			A MC 31863
RS 165	1185	307			A MC 31872
RS 166	1185	309			A MC 31873
RS 167	1185	311			A MC 31874
RS 168	1185	313			A MC 31875

9:00 A.M.
 PHOENIX, ARIZONA

RECEIVED
 B.L.M. AZ STATE OFFICE
 AUG 23 1993

2/17/94 Sr 46

EXHIBIT "A" CONTINUED

NAME OF CLAIM	ORIGINAL RECORDATION		AMENDED RECORDATION		SERIAL
	BOOK	PAGE	BOOK	PAGE	
RS 181	1185	331			A MC 31884
RS 182	1185	333			A MC 31885
RS 183	1185	335			A MC 31886
RS 184	1185	337			A MC 31887
RS 197	1185	355			A MC 31896
RS 198	1185	357			A MC 31897
RS 199	1185	359			A MC 31898
RS 200	1185	361			A MC 31899
RS 213	1185	363			A MC 31900
RS 214	1185	365			A MC 31901
RS 215	1185	367			A MC 31902
RS 216	1185	369			A MC 31903
JWH 80	2494	611			A MC 322631
JWH 81	2494	613			A MC 322632
JWH 82	2494	615			A MC 322633
JWH 83	2494	617			A MC 322634
DEER NO. 3	580	730			A MC 38690
DEER NO. 4	580	731			A MC 38691
DEER NO. 5	580	732			A MC 38692
DEER NO. 6	580	733			A MC 38693
DEER NO. 7A	1202	282			A MC 38694
DEER NO. 8A	1202	284			A MC 38695
DEER NO. 9	580	881			A MC 38696
DEER #21	669	962			A MC 38708
DEER # 22	669	963			A MC 38709
DEER # 23	669	964			A MC 38710
DEER # 24	669	965			A MC 38711
DEER # 25	669	966			A MC 38712
DEER # 26	669	967			A MC 38713
DEER#27	669	968			A MC 38714
DEER # 28	669	969			A MC 38715
DEER # 29	669	970			A MC 38716
DEER # 30	669	971			A MC 38717
DEER # 31	669	972			A MC 38718
DEER # 32	669	973			A MC 38719
DEER # 33	669	974			A MC 38720
DEER # 34	669	975			A MC 38721
DEER # 35	669	976			A MC 38722
DEER # 36	669	977			A MC 38723
DEER # 37	669	978			A MC 38724
DEER # 38	669	979			A MC 38725
DEER # 39	669	980			A MC 38726
DEER # 40	669	981			A MC 38727
DEER # 41	669	982			A MC 38728
DEER # 42	669	983			A MC 38729
DEER # 43	669	984			A MC 38730

PHOENIX, ARIZONA
9:00 A.M.

RECEIVED
BUREAU OF STATE OFFENSES
Aug 23 '93
PAGE 10
BLM

EXHIBIT "A" CONTINUED

NAME OF CLAIM	ORIGINAL RECORDATION		AMENDED RECORDATION		SERIAL
	BOOK	PAGE	BOOK	PAGE	
DEER # 44	669	985			A MC 38731
DEER # 45	669	986			A MC 38732
DEER # 46	669	987			A MC 38733
DEER # 47	669	988			A MC 38734
DEER # 48	669	989			A MC 38735
DEER # 49	669	990			A MC 38736
DEER # 50	669	991			A MC 38737
DEER # 51	669	992			A MC 38738
DEER # 52	669	993			A MC 38739
DEER # 53 (RELOCATION)	695	390			A MC 38740
DEER # 54	669	995			A MC 38741
DEER # 55	669	996			A MC 38742
DEER # 56	669	997			A MC 38743
DEER # 57	669	998			A MC 38744
DEER # 58	669	999			A MC 38745
DEER # 59	670	001			A MC 38746
DEER # 60 (RELOCATION)	695	391			A MC 38747
DEER # 61	670	003			A MC 38748
DEER # 62	670	004			A MC 38749
DEER #63	670	005			A MC 38750
DEER #64	670	006			A MC 38751
DEER #81	938	474			A MC 38767
DEER #82	938	475			A MC 38768
DEER #83	938	476			A MC 38769
DEER #84	938	477			A MC 38770
BONANZA	156	243	1385	655	A MC 61004
POLARIS	156	247	1385	653	A MC 61005
OCTAROON	144	367			A MC 63176
OCTAROON NO. 1	144	368			A MC 63177
RED MT. COPPER NO 1	358	215			A MC 63178
RED MT. COPPER NO 2	358	216			A MC 63179
RED MT. COPPER NO 3	358	217			A MC 63180
RED MT. COPPER NO 4	358	218			A MC 63181
RED MT. COPPER NO 5	358	219			A MC 63182
RED MT. COPPER NO 6	358	220			A MC 63183
RED MT. COPPER NO 7	358	221			A MC 63184
RED MT. COPPER NO 8	358	222			A MC 63185
RED MT. COPPER NO 9	358	223			A MC 63186
COPPER-RIDGE NO 1	358	206			A MC 63187
COPPER-RIDGE NO 2	358	207			A MC 63188
COPPER-RIDGE NO 3	358	208			A MC 63189
COPPER RIDGE NO 4	358	209			A MC 63190
COPPER RIDGE NO 5	358	210			A MC 63191
COPPER RIDGE NO 6	358	211			A MC 63192

9:00 A.M.
 PHOENIX, ARIZONA

RECEIVED
 BLM AZ STATE OFFICE
 AUG 23 1994

EXHIBIT "A" CONTINUED

NAME OF CLAIM	ORIGINAL RECORDATION		AMENDED RECORDATION		SERIAL
	BOOK	PAGE	BOOK	PAGE	
COPPER RIDGE NO 7	358	212			A MC 63193
COPPER RIDGE NO 8	358	213			A MC 63194
COPPER RIDGE NO 9	358	214			A MC 63195
ISO #1	563	346			A MC 63196
ISO #2	563	347			A MC 63197
ISO #3	563	348			A MC 63198
ISO #4	563	349			A MC 63199
ISO #5	563	350			A MC 63200
ISO #6	563	351			A MC 63201
ISO #7	563	352			A MC 63202
ISO #8	563	353			A MC 63203
ISO #9	563	354			A MC 63204
ISO #10	563	355			A MC 63205
ISO #11	563	356			A MC 63206
ISO #12	563	357			A MC 63207
ISO #13	563	358			A MC 63208
ISO #14	563	359			A MC 63209
ISO #15	568	502			A MC 63210
ISO #16	568	503			A MC 63211
OTO 3	1237	073			A MC 63216
RJ 16A	1237	075			A MC 63217
DAKOTA #25	445	270			A MC 63222
DAKOTA #26	445	271			A MC 63223
JLM 7	1230	879			A MC 63224
JLM 8	1230	881			A MC 63225
JLM 9	1230	883			A MC 63226
JLM 10	1230	885			A MC 63227
JLM 11	1230	887			A MC 63228
JLM 12	1230	889			A MC 63229
JLM 15	1230	895			A MC 63232
JLM 16	1230	897			A MC 63233
JLM 17	1230	899			A MC 63234
JLM 18	1230	901			A MC 63235
CY-1 (AMENDED)	905	225	1230	903	A MC 63236
CY-2 (AMENDED)	905	225	1230	905	A MC 63237
CY-28	1230	911			A MC 63238
CY-27	1230	909			A MC 63239
CY-26	1230	907			A MC 63240
RJ 25 (AMENDED)	1230	913			A MC 63241
GEO # 93	554	915			A MC 63245
GEO. # 94	554	916			A MC 63246
DAKOTA #23	445	268			A MC 63248
CY-6	905	230			A MC 63249
CY-7	905	231			A MC 63250
CY-8	905	232			A MC 63251
CY-9	905	233			A MC 63252

RECEIVED
 BLM AZ STATE OFFICE
 AUG 23 1994
 9:00 A.M.
 PHOENIX, ARIZONA

2/8/94 SE

46

EXHIBIT "A" CONTINUED

9:00 A.M.
PHOENIX, ARIZONA

AUG 23 '93

RECEIVED
BIRMINGHAM
CLERK OF SUPERIOR COURT
M. AZ STATE

NAME OF CLAIM	ORIGINAL RECORDATION		AMENDED RECORDATION		SERIAL NO.
	BOOK	PAGE	BOOK	PAGE	
CY-10	905	234			A MC 63253
CY-11	905	235			A MC 63254
CY-12	905	236			A MC 63255
KEYNOTE	108	189			A MC 62882
MOON ANCHOR	076	374			A MC 62883
BIRD EYE	076	375			A MC 62884
LONGVIEW	050	191	071	025	A MC 62885
NINO	017	007			A MC 62886
QUEEN EXTENSION #1	004	538			A MC 62887
BRUCE #1	608	348			A MC 62888
BRUCE #3	608	350			A MC 62889
R & R #2	608	345			A MC 62890
JOS #5	576	129			A MC 62891
JOS #6	576	130			A MC 62892
CYPRUS NO 1	005	483	025	589	A MC 62893
CYPRUS NO 2	005	484	025	590	A MC 62894
CYPRUS NO 3	005	485	025	591	A MC 62895
CYPRUS NO. 4	013	022	049	525	A MC 62896
CYPRUS NO. 5	013	023	049	526	A MC 62897
CYPRUS NO 6	013	024	049	527	A MC 62898
CYPRUS #7	049	528			A MC 62899
CYPRUS #8	049	529			A MC 62900
CYPRUS #9	049	530			A MC 62901
CYPRUS #10	049	531			A MC 62902
CYPRUS #11	049	532			A MC 62903
CYPRUS #12	049	533			A MC 62904
CYPRUS #13	049	534			A MC 62905
CYPRUS # 14	071	024			A MC 62906
CYPRUS #15	162	190			A MC 62907
L. & W.	015	227			A MC 62908
L. & W. NO.3	015	230			A MC 62909
L. & W. NO. 4	015	231			A MC 62910
L. & W. NO. 5	015	232			A MC 62911
BETA NO. 1	013	546			A MC 62912
BETA NO. 2	013	547	025	588	A MC 62913
BETA NO. 3	013	548			A MC 62914
PLYMOUTH	131	046			A MC 62915
PLYMOUTH EXTENSION	156	246			A MC 62916
VALENCIA	156	248			A MC 62917
R & R #1	608	344			A MC 79981
R & R #3	608	346			A MC 79982
R & R #4	608	347			A MC 79983
BRUCE #2	608	349			A MC 79984

RECEIVED
R.M. AZ STATE OFFICE

Aug 23 '93

9:00 A.M.
PHOENIX, ARIZONA

EXHIBIT "A" CONTINUED

<u>NAME OF CLAIM</u>	<u>ORIGINAL RECORDATION</u>		<u>AMENDED RECORDATION</u>		<u>SERIAL NO.</u>
	<u>BOOK</u>	<u>PAGE</u>	<u>BOOK</u>	<u>PAGE</u>	
JOS #1	576	125			A MC 79985
JOS #2	576	126			A MC 79986
JOS #3	576	127	761	181	A MC 79987
JOS #4	576	128			A MC 79988
COMBINE NO. 2	511	463			A MC 79989
L. & W. NO. 1	015	228			A MC 79990
L. & W. NO. 2	015	229			A MC 79991
L. & W. NO. 6	015	233			A MC 79992
L. & W. FRACTION	015	226	761	182	A MC 79993
POSSIBILITIES NO. 1	015	225			A MC 79994

2-8-94



CYPRUS
Minerals Company

Cyprus Minerals Company
9100 East Mineral Circle
Post Office Box 3299
Englewood, Colorado 80155
303-643-5000

CERTIFIED MAIL, RETURN RECEIPT REQUESTED

August 20, 1993

Bureau of Land Management
Arizona State Office
3707 North Seventh Street
Siete Square Building
Phoenix, Arizona 85014

9:00 A.M.
PHOENIX, ARIZONA

AUG 23 '93

RECEIVED
B.L.M. AZ STATE OFFICE

Holding Fees for Unpatented Mining Claims and Mill Sites
Cyprus Bagdad Copper Corporation

Gentlemen:

Pursuant to the Act of October 5, 1992 (Public Law 102-381, 106 Stat. 1374, 1378-79) and 43 CFR § 3734.1(c), as amended, Cyprus Bagdad Copper Corporation desires to retain/maintain the 597 mining claims/mill sites which are identified on the list attached hereto as Exhibit "A". Also, enclosed is Cyprus' check in the amount of \$119,400.00 (\$200.00 per claim) to cover the required holding fees necessary to retain/maintain the aforementioned claims/sites through the period ending 12:00 noon on September 1, 1994.

Please acknowledge receipt of the above mentioned list of claims/sites and check by dating and signing where indicated below and return one (1) copy of this letter, together with a date and time stamped copy of Exhibit "A", to the attention of the Land Management Department at the above mentioned letterhead address.

Should you have any questions concerning this matter, please do not hesitate to contact me at (303) 643-5188. Thank you for your cooperation and assistance.

Sincerely yours,

P. J. Brady

P. J. Brady
Land Administrator
Land Management Department
Mail Code 254S

Received and acknowledged this _____
day of August, 1993.

By: _____

Title: _____

/pjb

Enclosures



CYPRUS
Minerals Company

Cyprus Minerals Company
9100 East Mineral Circle
Post Office Box 3299
Englewood, Colorado 80155
303-643-5000

CERTIFIED MAIL, RETURN RECEIPT REQUESTED

August 20, 1993

Bureau of Land Management
Arizona State Office
3707 North Seventh Street
Siete Square Building
Phoenix, Arizona 85014

9:00 A.M.
PHOENIX, ARIZONA

AUG 23 '93

RECEIVED
B.L.M. AZ STATE OFFICE

Holding Fees for Unpatented Mining Claims and Mill Sites
Cyprus Bagdad Copper Corporation

Gentlemen:

Pursuant to the Act of October 5, 1992 (Public Law 102-381, 106 Stat. 1374, 1378-79) and 43 CFR § 3734.1(c), as amended, Cyprus Bagdad Copper Corporation desires to retain/maintain the 597 mining claims/mill sites which are identified on the list attached hereto as Exhibit "A". Also, enclosed is Cyprus' check in the amount of \$119,400.00 (\$200.00 per claim) to cover the required holding fees necessary to retain/maintain the aforementioned claims/sites through the period ending 12:00 noon on September 1, 1994.

Please acknowledge receipt of the above mentioned list of claims/sites and check by dating and signing where indicated below and return one (1) copy of this letter, together with a date and time stamped copy of Exhibit "A", to the attention of the Land Management Department at the above mentioned letterhead address.

Should you have any questions concerning this matter, please do not hesitate to contact me at (303) 643-5188. Thank you for your cooperation and assistance.

Sincerely yours,

P. J. Brady

P. J. Brady
Land Administrator
Land Management Department
Mail Code 254S

Received and acknowledged this _____
day of August, 1993.

By: _____

Title: _____

/pjb

Enclosures

UNITED STATES
DEPARTMENT OF THE INTERIOR
BUREAU OF LAND MANAGEMENT

RECEIPT AND ACCOUNTING ADVICE

RS/AZ NO. 2044406
08/23/93

Subject: CLAIM RENTAL FEE 1993 & 1994 (597)

2 71 13 119,400.00

Applicant:
CYPRUS MINERALS COMPANY
9100 E. MINERAL CIRCLE
P.O. BOX 3299
ENGLEWOOD, CO 80155

Remitter: SAME- CHECK #01598076
303-643-5000

Assignor:

LEASE MANAGEMENT DATA NEW UPDATE PAYMENT

ORIGINAL SERIAL NO.	ASG.	TYPE	ST.	CTY.	FUND SYMBOL	ACRES/UNITS	RATE
AMC 131683, ET AL							

AMOUNT	ANV. DATE	EXP. DATE	BILL CYC.	S/C	DISTRICT	NEXT BILL	MISC. DATA	U of M	ACTUAL UNITS

ASSIGNMENT SERIAL NO.	ASG.	TYPE	ST.	CTY.	FUND SYMBOL	ACRES/UNITS	RATE

AMOUNT	ANV. DATE	EXP. DATE	BILL CYC.	S/C	DISTRICT	NEXT BILL	MISC. DATA	U of M	ACTUAL UNITS

APPLY REMITTANCE			
ACTION	FUND SYMBOL	CTY.	AMOUNT
FILING FEE			
RENTAL			
UNEARNED			
REFUND			
TOTAL			
AMOUNT DUE			

Remarks:

BY:

DATE:

FOR MMS USE ONLY

- Lease in Escrow?
- KGS? Of Interest?
- Auto Escalates? Operator Rights?
- Auto Renew? Operator
- Bond Filed?

BILLEE NUMBER	FOREST REFUGE
OCS SECTION	
CODE	



INSTRUMENT # 9246568
 OFFICIAL RECORDS OF
 YAVAPAI COUNTY
 PATSY C. JENNEY
 REQUEST OF:
 CYPRUS BAGDAD COPPER CORP
 DATE: 10/28/92 TIME: 11:15
 FEE: 5.00 SC: 4.00 PT: 1.00
 BOOK 2550 PAGE 128 PAGES: 005

INDEXED &
 MICROFILMED

AFFIDAVIT OF LABOR PERFORMED AND IMPROVEMENTS MADE

38688

63137

308466

322631

TD

STATE OF ARIZONA)
) SS
 COUNTY OF YAVAPAI)

Orville T. Owens, being duly sworn, according to law, deposes and says: that he is authorized by CYPRUS BAGDAD COPPER CORPORATION to make this affidavit for it, and the facts set forth hereinunder are known to him to be true and correct, and that he is a citizen of the United States and more than twenty-one years of age and resides in Bagdad (P.O. Box 912), County of Yavapai, State of Arizona, and that he is personally acquainted with the hereinunder named mining property consisting of one hundred seventy two (172) unpatented lode mining claims owned by CYPRUS BAGDAD COPPER CORPORATION, all of which claims are located in Township 14 North, Range 9 and 10 West (G & SRB & M), Eureka Mining District, Yavapai County, State of Arizona; and that all of these claims form a contiguous group and an unbroken area, and of which group the name of unpatented mining claims, together with the number of the BOOK and the PAGE of recording appear in the office of the County Recorder of Yavapai County, State of Arizona, and Bureau of Land Management Serial Number, as follows:

NO.	NAME OF CLAIM	BLM SERIAL NO.	BOOK	PAGE	TOWNSHIP	RANGE	SECTION
1.	Deer #3	A MC 38690	580	730	14N	10W	12
2.	Deer #4	A MC 38691	580	731	14N	10W	12
3.	Deer #5	A MC 38692	580	732	14N	10W	12
4.	Deer #6	A MC 38693	580	733	14N	10W	12
5.	Deer #7 A	A MC 38694	1202	282	14N	10W	12
6.	Deer #8 A	A MC 38695	1202	284	14N	10W	12
7.	Deer #9	A MC 38696	580	881	14N	10W	12
8.	Deer #21	A MC 38708	669	962	14N	10W	12
9.	Deer #22	A MC 38709	669	963	14N	10W	12
10.	Deer #23	A MC 38710	669	964	14N	10W	12
11.	Deer #24	A MC 38711	669	965	14N	10W	12
12.	Deer #25	A MC 38712	669	966	14N	10W	12
13.	Deer #26	A MC 38713	669	967	14N	10W	12
14.	Deer #27	A MC 38714	669	968	14N	10W	12
15.	Deer #28	A MC 38715	669	969	14N	10W	13
16.	Deer #29	A MC 38716	669	970	14N	10W	13
17.	Deer #30	A MC 38717	669	971	14N	10W	12
18.	Deer #31	A MC 38718	669	972	14N	10W	12
19.	Deer #32	A MC 38719	669	973	14N	10W	12
20.	Deer #33	A MC 38720	669	974	14N	10W	12
21.	Deer #34	A MC 38721	669	975	14N	10W	13
22.	Deer #35	A MC 38722	669	976	14N	10W	13
23.	Deer #36	A MC 38723	669	977	14N	10W	13
24.	Deer #37	A MC 38724	669	978	14N	10W	13
25.	Deer #38	A MC 38725	669	979	14N	10W	12
26.	Deer #39	A MC 38726	669	980	14N	10W	12
27.	Deer #40	A MC 38727	669	981	14N	10W	12
28.	Deer #41	A MC 38728	669	982	14N	10W	12
29.	Deer #42	A MC 38729	669	983	14N	10W	13
30.	Deer #43	A MC 38730	669	984	14N	10W	13

30

A = Amended

PHOENIX, ARIZONA
 9:00 A.M.

NOV 19 1992

RECEIVED
 BLM, AZ STATE OFFICE

192

NO.	NAME OF CLAIM	BLM SERIAL NO.	BOOK	PAGE	TOWNSHIP	RANGE	SECTION
31.	Deer #44	A MC 38731.	669	985	14N	10W	13
32.	Deer #45	A MC 38732.	669	986	14N	10W	13
33.	Deer #46	A MC 38733.	669	987	14N	10W	13
34.	Deer #47	A MC 38734.	669	988	14N	10W	13
35.	Deer #48	A MC 38735.	669	989	14N	10W	11
36.	Deer #49	A MC 38736.	669	990	14N	10W	11
37.	Deer #50	A MC 38737.	669	991	14N	10W	14
38.	Deer #51	A MC 38738.	669	992	14N	10W	14
39.	Deer #52	A MC 38739.	669	993	14N	10W	14
40.	Deer #53	A MC 38740.	669	390	14N	10W	13
41.	Deer #54	A MC 38741.	669	995	14N	10W	14
42.	Deer #55	A MC 38742.	669	996	14N	10W	14
43.	Deer #56	A MC 38743.	669	997	14N	10W	14
44.	Deer #57	A MC 38744.	669	998	14N	10W	14
45.	Deer #58	A MC 38745.	669	999	14N	10W	14
46.	Deer #59	A MC 38746.	670	1	14N	10W	14
47.	Deer #60	A MC 38747.	695	391	14N	10W	14
48.	Deer #61	A MC 38748.	670	3	14N	10W	14
49.	Deer #62	A MC 38749.	670	4	14N	10W	14
50.	Deer #63	A MC 38750.	670	5	14N	10W	14
51.	Deer #64	A MC 38751.	970	6	14N	10W	14
52.	Deer #81	A MC 38767.	938	474	14N	10W	12
53.	Deer #82	A MC 38768.	938	475	14N	10W	12
54.	Deer #83	A MC 38769.	938	476	14N	10W	12
55.	Deer #84	A MC 38770.	938	477	14N	10W	12
56.	Octaroon	A MC 63176.	144	367	14N	10W	14
57.	Octaroon No. 1	A MC 63177.	144	368	14N	10W	14
58.	Red Mt. Cu #1	A MC 63178.	358	215	14N	10W	14
59.	Red Mt. Cu #2	A MC 63179.	358	216	14N	10W	14
60.	Red Mt. Cu #3	A MC 63180.	358	217	14N	10W	14
61.	Red Mt. Cu #4	A MC 63181.	358	218	14N	10W	14
62.	Red Mt. Cu #5	A MC 63182.	358	219	14N	10W	14
63.	Red Mt. Cu #6	A MC 63183.	358	220	14N	10W	14
64.	Red Mt. Cu #7	A MC 63184.	358	221	14N	10W	23
65.	Red Mt. Cu #8	A MC 63185.	358	222	14N	10W	23
66.	Red Mt. Cu #9	A MC 63186.	358	223	14N	10W	14
67.	Copper Ridge No. 1	A MC 63187.	358	206	14N	10W	14
68.	Copper Ridge No. 2	A MC 63188.	358	207	14N	10W	15
69.	Copper Ridge No. 3	A MC 63189.	358	208	14N	10W	15
70.	Copper Ridge No. 4	A MC 63190.	358	209	14N	10W	14
71.	Copper Ridge No. 5	A MC 63191.	358	210	14N	10W	15
72.	Copper Ridge No. 6	A MC 63192.	358	211	14N	10W	22
73.	Copper Ridge No. 7	A MC 63193.	358	212	14N	10W	22
74.	Copper Ridge No. 8	A MC 63194.	358	213	14N	10W	22
75.	Copper Ridge No. 9	A MC 63195.	358	214	14N	10W	22
76.	ISO No. 1	A MC 63196.	563	346	14N	10W	14
77.	ISO No. 2	A MC 63197.	563	347	14N	10W	15
78.	ISO No. 3	A MC 63198.	563	348	14N	10W	15
79.	ISO No. 4	A MC 63199.	563	349	14N	10W	15
80.	ISO No. 5	A MC 63200.	563	350	14N	10W	15
81.	ISO No. 6	A MC 63201.	563	351	14N	10W	15
82.	ISO No. 7	A MC 63202.	563	352	14N	10W	23
83.	ISO No. 8	A MC 63203.	563	353	14N	10W	23
84.	ISO No. 9	A MC 63204.	563	354	14N	10W	23
85.	ISO No. 10	A MC 63205.	563	355	14N	10W	22
86.	ISO No. 11	A MC 63206.	563	356	14N	10W	22
87.	ISO No. 12	A MC 63207.	563	357	14N	10W	22
88.	ISO No. 13	A MC 63208.	563	358	14N	10W	15
89.	ISO No. 14	A MC 63209.	563	359	14N	10W	22
90.	ISO No. 15	A MC 63210.	568	502	14N	10W	15

PHOENIX, ARIZONA
9:00 A.M.

60

A = Amended

NOV 19 1992

RECEIVED
BLM, AZ STATE OFFICE
Page 2 of 5

Orville To. Owens, being first duly sworn according to law, deposes and says: that the below mentioned work and expenditures were conducted by and at the expense of CYPRUS BAGDAD COPPER CORPORATION, for the purpose of complying with the laws of the United States pertaining to annual assessment work for the 1991 - 1992 assessment year. More than TWENTY ONE THOUSAND, TWO HUNDRED DOLLARS (\$21,200.00) in labor and materials were expended in the development, improvements, and maintenance of said group, not including the location work on said claims, and that all of the aforesaid amount was expended in the development, improvements and maintenance of and for the benefit to the whole group; and that Boyles Brothers Drilling Company, P.M. Blacet, and the undersigned, Orville T. Owens, and others were among those employed by the said CYPRUS BAGDAD COPPER CORPORATION, and who labored upon and did said work and improvements, the cost of which said work and improvements exceeded TWENTY ONE THOUSAND TWO HUNDRED DOLLARS (\$21,200.00), the same being as follows, to wit:

CK1-92 exploration drill hole for a total of 1,200 feet, field geology and sampling, road maintenance and construction, and other surface-related improvements of mining property; and cost of aforesaid improvements being apportioned towards each of the claims within hereinabove named contiguous group of mining claims, since the aforementioned work was done with the expressed intent of supplying geological, structural, and mineralogical information pertinent to the improvements and benefit of all of the hereinabove named lode mining claims.

Orville T. Owens
Orville T. Owens

Subscribed and sworn to before me this 26 day of October
1992.

SEAL

Barbara Weatherhead
Notary Public

My Commission Expires:

My Commission Expires May 6, 1994

PHOENIX, ARIZONA
9:00 A.M.

NOV 19 1992

RECEIVED
BLM. AZ STATE OFFICE
Page 5 of 5

BOOK 2550 PAGE 132

NO. NAME OF CLAIM BLM SERIAL NO. BOOK PAGE TOWNSHIP RANGE SECTION

NO.	NAME OF CLAIM	BLM SERIAL NO.	BOOK	PAGE	TOWNSHIP	RANGE	SECTION
91.	ISO No. 16	A MC 63211	568	503	14N	10W	15
92.	JWH 1	A MC 308473	2297	105	14N	9W	7
93.	JWH 2	A MC 308474	2297	107	14N	9W	7
94.	JWH 3	A MC 308475	2297	109	14N	9W	7
95.	JWH 4	A MC 308476	2297	111	14N	9W	7
96.	JWH 5	A MC 308477	2297	113	14N	9W	7
97.	JWH 6	A MC 308478	2297	115	14N	9W	7
98.	JWH 7	A MC 308479	2297	117	14N	9W	7
99.	JWH 8	A MC 308480	2297	119	14N	9W	7
100.	JWH 9	A MC 308481	2297	121	14N	9W	7
101.	JWH 10	A MC 308482	2297	123	14N	9W	7
102.	JWH 11	A MC 308483	2297	125	14N	9W	7
103.	JWH 12	A MC 308484	2297	127	14N	9W	7
104.	JWH 13	A MC 308485	2297	129	14N	9W	7
105.	JWH 14	A MC 308486	2297	131	14N	9W	7
106.	JWH 15	A MC 308487	2297	133	14N	9W	7
107.	JWH 16	A MC 308488	2297	135	14N	9W	7
108.	JWH 17	A MC 308489	2297	137	14N	9W	7
109.	JWH 18	A MC 308490	2297	139	14N	9W	7
110.	JWH 19	A MC 308491	2297	141	14N	9W	7
111.	JWH 20	A MC 308492	2297	143	14N	9W	7
112.	JWH 21	A MC 308493	2297	145	14N	9W	18
113.	JWH 22	A MC 308594	2297	147	14N	9W	18
114.	JWH 23	A MC 308495	2297	149	14N	9W	18
115.	JWH 24	A MC 308496	2297	151	14N	9W	18
116.	JWH 25	A MC 308497	2297	153	14N	9W	18
117.	JWH 26	A MC 308498	2297	155	14N	9W	18
118.	JWH 27	A MC 308499	2297	157	14N	9W	18
119.	JWH 28	A MC 308500	2297	159	14N	9W	18
120.	JWH 29	A MC 308501	2298	320	14N	10W	13
121.	JWH 30	A MC 308502	2298	322	14N	9W	18
122.	JWH 31	A MC 308503	2298	324	14N	9W	18
123.	JWH 32	A MC 308504	2298	326	14N	9W	18
124.	JWH 33	A MC 308505	2298	328	14N	9W	18
125.	JWH 34	A MC 308506	2298	330	14N	9W	18
126.	JWH 35	A MC 308507	2298	332	14N	9W	18
127.	JWH 36	A MC 308508	2298	334	14N	9W	18
128.	JWH 37	A MC 308509	2298	336	14N	9W	18
129.	JWH 38	A MC 308510	2298	338	14N	10W	13
130.	JWH 39	A MC 308511	2298	340	14N	10W	13
131.	JWH 40	A MC 308512	2298	342	14N	10W	13
132.	JWH 41	A MC 308513	2298	344	14N	9W	18
133.	JWH 42	A MC 308514	2298	346	14N	9W	18
134.	JWH 43	A MC 308515	2298	348	14N	9W	18
135.	JWH 44	A MC 308516	2298	350	14N	9W	18
136.	JWH 45	A MC 308517	2298	352	14N	9W	18
137.	JWH 46	A MC 308518	2298	354	14N	9W	18
138.	JWH 47	A MC 308519	2298	356	14N	9W	18
139.	JWH 48	A MC 308520	2298	358	14N	9W	18
140.	JWH 49	A MC 308521	2298	360	14N	10W	13
141.	JWH 50	A MC 308522	2298	362	14N	10W	13
142.	JWH 51	A MC 308523	2298	364	14N	9W	18
143.	JWH 52	A MC 308524	2298	366	14N	9W	18
144.	JWH 53	A MC 308525	2298	368	14N	9W	18
145.	JWH 54	A MC 308526	2298	370	14N	9W	18
146.	JWH 55	A MC 308527	2298	372	14N	9W	18
147.	JWH 56	A MC 308528	2298	374	14N	9W	18
148.	JWH 57	A MC 308529	2298	376	14N	9W	18
149.	JWH 58	A MC 308530	2298	378	14N	9W	18
150.	JWH 59	A MC 308531	2298	380	14N	9W	18
151.	JWH 60	A MC 308532	2298	382	14N	9W	19
152.	JWH 61	A MC 308533	2298	384	14N	9W	19
153.	JWH 62	A MC 308534	2298	386	14N	9W	19
154.	JWH 63	A MC 308535	2298	388	14N	9W	19
155.	JWH 64	A MC 308536	2298	390	14N	9W	19

→ 308486?

308494

RECEIVED
BLM, AZ STATE OFFICE
NOV 19 92
9:00 A.M.
TUCSON, ARIZONA

65

NO.	NAME OF CLAIM	BLM SERIAL NO.	BOOK	PAGE	TOWNSHIP	RANGE	SECTION
156.	JWH 65	A MC 308537	2298	392	14N	9W	19
157.	JWH 66	A MC 308538	2298	394	14N	9W	19
158.	JWH 67	A MC 308539	2298	396	14N	9W	19
159.	JWH 68	A MC 308540	2298	398	14N	9W	19
160.	JWH 69	A MC 308541	2298	400	14N	10W	24
161.	JWH 70	A MC 308542	2298	402	14N	10W	24
162.	JWH 71	A MC 308543	2298	404	14N	10W	24
163.	JWH 72	A MC 308544	2298	406	14N	10W	24
164.	JWH 73	A MC 308545	2298	408	14N	10W	24
165.	JWH 74	A MC 308546	2298	410	14N	10W	24
166.	JWH 75	A MC 308547	2298	412	14N	10W	24
167.	JWH 76	A MC 308548	2298	414	14N	10W	24
168.	JWH 77	A MC 308549	2298	416	14N	10W	24
169.	JWH 80	A MC 322631	2494	611	14N	9W	7
170.	JWH 81	A MC 322632	2494	613	14N	9W	7
171.	JWH 82	A MC 322633	2494	615	14N	9W	7
172.	JWH 83	A MC 322634	2494	617	14N	9W	7

322634
17

PHOENIX, ARIZONA
9:00 A.M.

Page 4 of 5

NOV 19 1972
RECEIVED
BLM, AZ STATE OFFICE



INSTRUMENT # 9246569
 OFFICIAL RECORDS OF
 YAVAPAI COUNTY
 PATSY C. JENNEY
 REQUEST OF:
 CYPRUS BAGDAD COPPER CORP
 DATE: 10/28/92 TIME: 11:15
 FEE: 5.00 SC: 4.00 PT: 1.00
 BOOK 2550 PAGE 133 PAGES: 002

INDEXED &
 MICROFILMED

AFFIDAVIT OF LABOR PERFORMED AND IMPROVEMENTS MADE

STATE OF ARIZONA)
) SS
 COUNTY OF YAVAPAI)

19355

63137

61004

131683

TD gm

Orville T. Owens, being duly sworn, according to law, deposes and says: that he is authorized by CYPRUS BAGDAD COPPER CORPORATION to make this affidavit for it, and the facts set forth hereinunder are known to him to be true and correct, and that he is a citizen of the United States and more than twenty-one years of age and resides in Bagdad (P.O. Box 912), County of Yavapai, State of Arizona, and that he is personally acquainted with the hereinunder named mining property consisting of Thirty six (36) unpatented lode mining claims owned by CYPRUS BAGDAD COPPER CORPORATION, all of which claims are located in Township 14 North, Range 9 West (G & SRB & M), Eureka Mining District, Yavapai County, State of Arizona; and that all of these claims form a contiguous group and an unbroken area, and of which group the name of unpatented mining claims, together with the number of the BOOK and the PAGE of recording appear in the office of the County Recorder of Yavapai County, State of Arizona, and Bureau of Land Management Serial Number, as follows:

NO.	NAME OF CLAIM	BLM SERIAL NO.	BOOK	PAGE	TOWNSHIP	RANGE	SECTION
1.	RJ #17	A MC 19371	1110	696	14N	9W	9
2.	RJ #20	A MC 19374	1110	699	14N	9W	9
3.	RJ #21	A MC 19375	1110	700	14N	9W	9
4.	OTO 3	A MC 63216	1237	73	14N	9W	9
5.	RJ 16 A	A MC 63217	1237	75	14N	9W	9
6.	Dakota #25	A MC 63222	445	270	14N	9W	9
7.	Dakota #26	A MC 63223	445	271	14N	9W	9
8.	JLM 7	A MC 63224	1230	879	14N	9W	8
9.	JLM 8	A MC 63225	1230	881	14N	9W	8
10.	JLM 9	A MC 63226	1230	883	14N	9W	8
11.	JLM 10	A MC 63227	1230	885	14N	9W	8
12.	JLM 11	A MC 63228	1230	887	14N	9W	8
13.	JLM 12	A MC 63229	1230	889	14N	9W	8
14.	JLM 15	A MC 63232	1230	895	14N	9W	8
15.	JLM 16	A MC 63233	1230	897	14N	9W	8
16.	JLM 17	A MC 63234	1230	899	14N	9W	8
17.	JLM 18	A MC 63235	1230	901	14N	9W	8
18.	CY-1 A	A MC 63236	1230	903	14N	9W	8
19.	CY-2 A	A MC 63237	1230	905	14N	9W	8
20.	CY-28	A MC 63238	1230	911	14N	9W	8
21.	CY-27	A MC 63239	1230	909	14N	9W	8
22.	CY-26	A MC 63240	1230	907	14N	9W	8
23.	RJ 25A	A MC 63241	1230	913	14N	9W	8
24.	GEO #93	A MC 63245	554	915	14N	9W	8
25.	GEO #94	A MC 63246	554	916	14N	9W	8
26.	Dakota #23	A MC 63248	445	268	14N	9W	8
27.	CY-6	A MC 63249	905	230	14N	9W	8
28.	CY-7	A MC 63250	905	231	14N	9W	8
29.	CY-8	A MC 63251	905	232	14N	9W	8
30.	CY-9	A MC 63252	905	233	14N	9W	8
31.	CY-10	A MC 63253	905	234	14N	9W	8
32.	CY-11	A MC 63254	905	235	14N	9W	8
33.	CY-12	A MC 63255	905	236	14N	9W	8

PHOENIX, ARIZONA
 9:00 A.M.

NOV 19 1992

NO.	NAME OF CLAIM	BLM SERIAL NO.	BOOK	PAGE	TOWNSHIP	RANGE	SECTION
-----	---------------	----------------	------	------	----------	-------	---------

36

34. Bonanza	A MC 61004	156	243	14N	9W	8
	A 1385	655				
35. Polaris	A MC 61005	156	247	14N	9W	8
	A 1385	653				
36. Ponderosa	A MC 131683	1385	650	14N	9W	8

That between the first day of September 1991, and the thirty-first day of August, 1992, not less than FOUR THOUSAND DOLLARS (\$4,000.00) in labor and materials were expended in the development, improvements, and maintenance of said group, not including the location work on said claims nor the payment of taxes, insurance, other than Workmen's Compensation, office expenses, or officer's salaries, but that all of the aforesaid amount was expended in the development, improvements, and maintenance of and for the benefit of said claims. Such work and improvements were made by and at the expense of CYPRUS BAGDAD COPPER CORPORATION, for the purpose of complying with the laws of the United States pertaining to assessment of annual work and as a common benefit to the whole group; and the J.W. Hawley, P.M. Blacet, and the undersigned Orville T. Owens, and others were among those employed by the said CYPRUS BAGDAD COPPER CORPORATION, and who labored upon said claims, did said work and improvements, the cost of which said improvements and work exceeded FOUR THOUSAND DOLLARS (\$4,000.00) in exploration drilling, field geology and sampling road maintenance and construction, and other surface-related improvements of mining property; and cost of aforesaid improvements being apportioned towards each of the claims within hereinabove named contiguous group of mining claims, since the aforementioned work was done with the expressed intent of supplying geological, structural and mineralogical information pertinent to the improvements and benefit of all of the hereinabove named lode mining claims.

Orville T. Owens
Orville T. Owens

Subscribed and sworn to before me this 26 day of October 1992.

SEAL

Barbara Weatherhead
Notary Public

My Commission Expires:

My Commission Expires May 6, 1994

PHOENIX, ARIZONA
9:00 A.M.

Page 2 of 2


NOV 19 1992

RECEIVED
BLM AZ STATE OFFICE

BOOK 2550 PAGE 134

RUSH

INDEXED & MICROFILMED



INSTRUMENT # 9139835
OFFICIAL RECORDS OF
YAVAPAI COUNTY
PATSY C. JENNEY
REQUEST OF:
CYPRUS BAGDAD COPPER CORP
DATE: 10/17/91 TIME: 14:45
FEE: 5.00 SC: 4.00 PT:
BOOK 2410 PAGE 004 PAGES: 002

BOOK FEE
14

AFFIDAVIT OF LABOR PERFORMED AND IMPROVEMENTS MADE

STATE OF ARIZONA)
) SS
COUNTY OF YAVAPAI)

19371
38803
63216
61004
131683
Jr. ep

RECEIVED
BLM AZ STATE OFFICE
OCT 31 '91
PHOENIX, ARIZONA

Irville T. Owens, being first duly sworn according to law, deposes and says: that he is authorized by CYPRUS BAGDAD COPPER CORPORATION to make his affidavit for it, and the facts set forth hereinunder are known to him to be true and correct, and that he is a citizen of the United States and more than twenty-one years of age and resides in Bagdad (P.O. Box 912), County of Yavapai, State of Arizona, and that he is personally acquainted with the hereinunder named mining property consisting of Forty (40) unpatented lode mining claims owned by CYPRUS BAGDAD COPPER CORPORATION, 11 of which claims are located in Township 14 North, Range 9 West (G & SRB M), Eureka Mining District, Yavapai County, State of Arizona; and that 11 of these claims form a contiguous group and an unbroken area, and of which group the name of unpatented mining claims, together with the number of the BOOK and the PAGE of recording appear in the office of the County Recorder of Yavapai County, State of Arizona, and Bureau of Land Management Serial Number, as follows:

D.	NAME OF CLAIM	BLM SERIAL NO.	BOOK	PAGE	TOWNSHIP	RANGE	SECTION
1.	RJ #17	A MC 19371	1110	696	14N	9W	9
2.	RJ #20	A MC 19374	1110	699	14N	9W	9
3.	RJ #21	A MC 19375	1110	700	14N	9W	9
4.	Geo #19	A MC 38803	476	238	14N	9W	7
5.	Geo #20	A MC 38804	476	239	14N	9W	7
6.	Geo #21	A MC 38805	476	240	14N	9W	7
7.	Geo #22	A MC 38806	476	241	14N	9W	7
8.	OTO 3	A MC 63216	1237	73	14N	9W	9
9.	RJ 16 A	A MC 63217	1237	75	14N	9W	9
0.	Dakota #25	A MC 63222	445	270	14N	9W	9
1.	Dakota #26	A MC 63223	445	271	14N	9W	9
2.	JLM 7	A MC 63224	1230	879	14N	9W	8
3.	JLM 8	A MC 63225	1230	881	14N	9W	8
4.	JLM 9	A MC 63226	1230	883	14N	9W	8
5.	JLM 10	A MC 63227	1230	885	14N	9W	8
6.	JLM 11	A MC 63228	1230	887	14N	9W	8
7.	JLM 12	A MC 63229	1230	889	14N	9W	8
8.	JLM 15	A MC 63232	1230	895	14N	9W	8
9.	JLM 16	A MC 63233	1230	897	14N	9W	8
0.	JLM 17	A MC 63234	1230	899	14N	9W	8
1.	JLM 18	A MC 63235	1230	901	14N	9W	8
2.	CY-1 A	A MC 63236	1230	903	14N	9W	8
3.	CY-2 A	A MC 63237	1230	905	14N	9W	8
4.	CY-28	A MC 63238	1230	911	14N	9W	8
5.	CY-27	A MC 63239	1230	909	14N	9W	8
6.	CY-26	A MC 63240	1230	907	14N	9W	8
7.	RJ 25 A	A MC 63241	1230	913	14N	9W	8
8.	GEO #93	A MC 63245	554	915	14N	9W	8
9.	GEO #94	A MC 63246	554	916	14N	9W	8
0.	Dakota #23	A MC 63248	445	268	14N	9W	8
1.	CY-6	A MC 63249	905	230	14N	9W	8
2.	CY-7	A MC 63250	905	231	14N	9W	8
3.	CY-8	A MC 63251	905	232	14N	9W	8
4.	CY-9	A MC 63252	905	233	14N	9W	8

34

NO.	NAME OF CLAIM	BLM SERIAL NO.	BOOK	PAGE	TOWNSHIP	RANGE	SECTION
35.	CY-10	A MC 63253	905	234	14N	9W	8
36.	CY-11	A MC 63254		235	14N	9W	8
37.	CY-12	A MC 63255		236	14N	9W	8
38.	Bonanza	A MC 61004	156	243	14N	9W	8
			A 1385	655			
39.	Polaris	A MC 61005	156	247	14N	9W	8
			A 1385	653			
40.	Ponderosa	A MC 131683	1385	650	14N	9W	8

(6)

That between the first day of September, 1990, and the thirty-first day of August, 1991, not less than FOUR THOUSAND DOLLARS (\$4,000.00) in labor and materials were expended in the development, improvements, and maintenance of said group, not including the location work on said claims nor the payment of taxes, insurance, other than Workmen's Compensation, office expenses, or officers' salaries, but that all of the aforesaid amount was expended in the development, improvements, and maintenance of and for the benefit of said claims. Such work and improvements were made by and at the expense of CYPRUS BAGDAD COPPER CORPORATION, for the purpose of complying with the laws of the United States pertaining to assessment of annual work and as a common benefit to the whole group; and the J.W. Hawley, P.M. Macet, and the undersigned Orville T. Owens, and others were among those employed by the said CYPRUS BAGDAD COPPER CORPORATION, and who labored upon said claims, did said work and improvements, the cost of which said improvements and work exceeded FOUR THOUSAND DOLLARS (\$4,000.00) in exploration drilling, field geology and sampling road maintenance and construction, and other surface-related improvements of mining property; and cost of aforesaid improvements being apportioned towards each of the claims within hereinabove named contiguous group of mining claims, since the aforementioned work was done with the expressed intent of supplying geological, structural, and mineralogical information pertinent to the improvements and benefit of all of the hereinabove named lode mining claims.

Orville T. Owens
Orville T. Owens

Subscribed and sworn to before me this 15th day
of October, 1991.

Paqui Nelson
Notary Public
Paqui Nelson

Commission Expires July 26, 1994

SEAL

9:00 AM
PHOENIX, ARIZONA

OCT 31 '91

RECEIVED
BLM, AZ STATE OFFICE

NO. NAME OF CLAIM BLM SERIAL NO. BOOK PAGE TOWNSHIP RANGE SECTION

31. Deer #44	A MC 38731	669	985	14N	10W	13
32. Deer #45	A MC 38732	669	986	14N	10W	13
33. Deer #46	A MC 38733	669	987	14N	10W	13
34. Deer #47	A MC 38734	669	988	14N	10W	13
35. Deer #48	A MC 38735	669	989	14N	10W	11
36. Deer #49	A MC 38736	669	990	14N	10W	11
37. Deer #50	A MC 38737	669	991	14N	10W	14
38. Deer #51	A MC 38738	669	992	14N	10W	14
39. Deer #52	A MC 38739	669	993	14N	10W	14
40. Deer #53	A MC 38740	669	390	14N	10W	13
41. Deer #54	A MC 38741	669	995	14N	10W	14
42. Deer #55	A MC 38742	669	996	14N	10W	14
43. Deer #56	A MC 38743	669	997	14N	10W	14
44. Deer #57	A MC 38744	669	998	14N	10W	14
45. Deer #58	A MC 38745	669	999	14N	10W	14
46. Deer #59	A MC 38746	670	1	14N	10W	14
47. Deer #60	A MC 38747	695	391	14N	10W	14
48. Deer #61	A MC 38748	670	3	14N	10W	14
49. Deer #62	A MC 38749	670	4	14N	10W	14
50. Deer #63	A MC 38750	670	5	14N	10W	14
51. Deer #64	A MC 38751	970	6	14N	10W	14
52. Deer #81	A MC 38767	938	474	14N	10W	12
53. Deer #82	A MC 38768	938	475	14N	10W	12
54. Deer #83	A MC 38769	938	476	14N	10W	12
55. Deer #84	A MC 38770	938	477	14N	10W	12
56. Octaroon	A MC 63176	144	367	14N	10W	14
57. Octaroon No.1	A MC 63177	144	368	14N	10W	14
58. Red Mt. Cu #1	A MC 63178	358	215	14N	10W	14
59. Red Mt. Cu #2	A MC 63179	358	216	14N	10W	14
50. Red Mt. Cu #3	A MC 63180	358	217	14N	10W	14
51. Red Mt. Cu #4	A MC 63181	358	218	14N	10W	14
52. Red Mt. Cu #5	A MC 63182	358	219	14N	10W	14
53. Red Mt. Cu #6	A MC 63183	358	220	14N	10W	14
54. Red Mt. Cu #7	A MC 63184	358	221	14N	10W	23
55. Red Mt. Cu #8	A MC 63185	358	222	14N	10W	23
56. Red Mt. Cu #9	A MC 63186	358	223	14N	10W	14
57. Copper Ridge No.1	A MC 63187	358	206	14N	10W	14
58. Copper Ridge No.2	A MC 63188	358	207	14N	10W	15
59. Copper Ridge No.3	A MC 63189	358	208	14N	10W	15
70. Copper Ridge No.4	A MC 63190	358	209	14N	10W	14
71. Copper Ridge No.5	A MC 63191	358	210	14N	10W	15
72. Copper Ridge No.6	A MC 63192	358	211	14N	10W	22
73. Copper Ridge No.7	A MC 63193	358	212	14N	10W	22
74. Copper Ridge No.8	A MC 63194	358	213	14N	10W	22
75. Copper Ridge No.9	A MC 63195	358	214	14N	10W	22
76. ISO No. 1	A MC 63196	563	346	14N	10W	14
77. ISO No. 2	A MC 63197	563	347	14N	10W	15
78. ISO No. 3	A MC 63198	563	348	14N	10W	15
79. ISO No. 4	A MC 63199	563	349	14N	10W	15
30. ISO No. 5	A MC 63200	563	350	14N	10W	15
31. ISO No. 6	A MC 63201	563	351	14N	10W	15
32. ISO No. 7	A MC 63202	563	352	14N	10W	23
33. ISO No. 8	A MC 63203	563	353	14N	10W	23

= Amended

PHOENIX, ARIZONA
NOV 09 '6

63

Oct 31 '91

BOOK 2410 PAGE 14

RECEIVED
BLM AZ STATE OFFICE

NO. NAME OF CLAIM ELM SERIAL NO. BOOK PAGE TOWNSHIP RANGE SECTION

84.	ISO No. 9	A MC 63204	563	354	14N	10W	23
85.	ISO No. 10	A MC 63205	563	355	14N	10W	22
86.	ISO No. 11	A MC 63206	563	356	14N	10W	22
87.	ISO No. 12	A MC 63207	563	357	14N	10W	22
88.	ISO No. 13	A MC 63208	563	358	14N	10W	15
89.	ISO No. 14	A MC 63209	563	359	14N	10W	22
90.	ISO No. 15	A MC 63210	568	502	14N	10W	15
91.	ISO No. 16	A MC 63211	568	503	14N	10W	15
92.	JWH 1	A MC 308473	2297	105	14N	9W	7
93.	JWH 2	A MC 308474	2297	107	14N	9W	7
94.	JWH 3	A MC 308475	2297	109	14N	9W	7
95.	JWH 4	A MC 308476	2297	111	14N	9W	7
96.	JWH 5	A MC 308477	2297	113	14N	9W	7
97.	JWH 6	A MC 308478	2297	115	14N	9W	7
98.	JWH 7	A MC 308479	2297	117	14N	9W	7
99.	JWH 8	A MC 308480	2297	119	14N	9W	7
100.	JWH 9	A MC 308481	2297	121	14N	9W	7
101.	JWH 10	A MC 308482	2297	123	14N	9W	7
102.	JWH 11	A MC 308483	2297	125	14N	9W	7
103.	JWH 12	A MC 308484	2297	127	14N	9W	7
104.	JWH 13	A MC 308485	2297	129	14N	9W	7
105.	JWH 14	A MC 308486	2297	131	14N	9W	7
106.	JWH 15	A MC 308487	2297	133	14N	9W	7
107.	JWH 16	A MC 308488	2297	135	14N	9W	7
108.	JWH 17	A MC 308489	2297	137	14N	9W	7
109.	JWH 18	A MC 308490	2297	139	14N	9W	7
110.	JWH 19	A MC 308491	2297	141	14N	9W	7
111.	JWH 20	A MC 308492	2297	143	14N	9W	7
112.	JWH 21	A MC 308493	2297	145	14N	9W	18
113.	JWH 22	A MC 308494	2297	147	14N	9W	18
114.	JWH 23	A MC 308495	2297	149	14N	9W	18
115.	JWH 24	A MC 308496	2297	151	14N	9W	18
116.	JWH 25	A MC 308497	2297	153	14N	9W	18
117.	JWH 26	A MC 308498	2297	155	14N	9W	18
118.	JWH 27	A MC 308499	2297	157	14N	9W	18
119.	JWH 28	A MC 308500	2297	159	14N	9W	18
120.	JWH 29	A MC 308501	2298	320	14N	10W	13
21.	JWH 30	A MC 308502	2298	322	14N	9W	18
22.	JWH 31	A MC 308503	2298	324	14N	9W	18
23.	JWH 32	A MC 308504	2298	326	14N	9W	18
24.	JWH 33	A MC 308505	2298	328	14N	9W	18
25.	JWH 34	A MC 308506	2298	330	14N	9W	18
26.	JWH 35	A MC 308507	2298	332	14N	9W	18
27.	JWH 36	A MC 308508	2298	334	14N	9W	18
28.	JWH 37	A MC 308509	2298	336	14N	9W	18
29.	JWH 38	A MC 308510	2298	338	14N	10W	13
30.	JWH 39	A MC 308511	2298	340	14N	10W	13
31.	JWH 40	A MC 308512	2298	342	14N	10W	13
32.	JWH 41	A MC 308513	2298	344	14N	9W	18
33.	JWH 42	A MC 308514	2298	346	14N	9W	18
34.	JWH 43	A MC 308515	2298	348	14N	9W	18
35.	JWH 44	A MC 308516	2298	350	14N	9W	18

RECEIVED
BLM AZ STATE OFFICE

(52)

NO. NAME OF CLAIM BLM SERIAL NO. BOOK PAGE TOWNSHIP RANGE SECTION

136.	JWH 45	A MC 308517	2298	352	14N	9W	18
137.	JWH 46	A MC 308518	2298	354	14N	9W	18
138.	JWH 47	A MC 308519	2298	356	14N	9W	18
139.	JWH 48	A MC 308520	2298	358	14N	9W	18
140.	JWH 49	A MC 308521	2298	360	14N	10W	13
141.	JWH 50	A MC 308522	2298	362	14N	10W	13
142.	JWH 51	A MC 308523	2298	364	14N	9W	18
143.	JWH 52	A MC 308524	2298	366	14N	9W	18
144.	JWH 53	A MC 308525	2298	368	14N	9W	18
145.	JWH 54	A MC 308526	2298	370	14N	9W	18
146.	JWH 55	A MC 308527	2298	372	14N	9W	18
147.	JWH 56	A MC 308528	2298	374	14N	9W	18
148.	JWH 57	A MC 308529	2298	376	14N	9W	18
149.	JWH 58	A MC 308530	2298	378	14N	9W	18
150.	JWH 59	A MC 308531	2298	380	14N	9W	18
151.	JWH 60	A MC 308532	2298	382	14N	9W	19
152.	JWH 61	A MC 308533	2298	384	14N	9W	19
153.	JWH 62	A MC 308534	2298	386	14N	9W	19
154.	JWH 63	A MC 308535	2298	388	14N	9W	19
155.	JWH 64	A MC 308536	2298	390	14N	9W	19
156.	JWH 65	A MC 308537	2298	392	14N	9W	19
157.	JWH 66	A MC 308538	2298	394	14N	9W	19
158.	JWH 67	A MC 308539	2298	396	14N	9W	19
159.	JWH 68	A MC 308540	2298	398	14N	9W	19
160.	JWH 69	A MC 308541	2298	400	14N	10W	24
161.	JWH 70	A MC 308542	2298	402	14N	10W	24
162.	JWH 71	A MC 308543	2298	404	14N	10W	24
163.	JWH 72	A MC 308544	2298	406	14N	10W	24
164.	JWH 73	A MC 308545	2298	408	14N	10W	24
165.	JWH 74	A MC 308546	2298	410	14N	10W	24
166.	JWH 75	A MC 308547	2298	412	14N	10W	24
167.	JWH 76	A MC 308548	2298	414	14N	10W	24
168.	JWH 77	A MC 308549	2298	416	14N	10W	24

33

BOOK 2410 PAGE 16

PHOENIX, ARIZONA
9:00 AM

OCT 31 1970

RECEIVED
BLM AZ STATE OFFICE

Orville T. Owens, being first duly sworn according to law, deposes and says: that the below mentioned work and expenditures were conducted by and at the expense of CYPRUS BAGDAD COPPER CORPORATION, for the purpose of complying with the laws of the United States pertaining to annual assessment work for the 1990 - 1991 assessment year. More than TWENTY ONE THOUSAND, TWO HUNDRED DOLLARS (\$21,200.00) in labor and materials were expended in the development, improvements, and maintenance of said group, not including the location work on said claims, and that all of the aforesaid amount was expended in the development, improvements and maintenance of and for the benefit of said claims; such work and improvements were made as a common benefit to the whole group; and that Lang Exploratory Drilling, P.M. Blacet, and the undersigned, Orville T. Owens, and others were among those employed by the said CYPRUS BAGDAD COPPER CORPORATION, and who labored upon and did said work and improvements, the cost of which said work and improvements exceeded TWENTY ONE THOUSAND TWO HUNDRED DOLLARS (\$21,200.00), the same being as follows, to wit:

Seven (7) exploration drill holes for a total of 3,200 feet, field geology and sampling, road maintenance and construction, and other surface-related improvements of mining property; and cost of aforesaid improvements being apportioned towards each of the claims within hereinabove named contiguous group of mining claims, since the aforementioned work was done with the expressed intent of supplying geological, structural, and mineralogical information pertinent to the improvements and benefit of all of the hereinabove named lode mining claims.

Orville T. Owens
Orville T. Owens

Subscribed and sworn to before me this 15th day

of October, 1991

Paqui Nelson
Notary Public
Paqui Nelson

My Commission Expires July 26, 1994

SEAL

BOOK 2410 PAGE 17

PHOENIX, ARIZONA
9:00 A.M.

OCT 31 1991

RECEIVED
BLM, AZ STATE OFFICE

Form 1370-41
(March 1984)

UNITED STATES
DEPARTMENT OF THE INTERIOR
BUREAU OF LAND MANAGEMENT

RECEIPT AND ACCOUNTING ADVICE

NO. 1666985

WJ/AZ

10/31/91

Subject: AFFIDAVITS OF ASSESSMENT WORK (373)

2 2 12

1,865.00

Applicant:

CYPRUS BAGDAD COPPER COMPANY
PO BOX 245
BAGDAD, AZ 86321

SAME, CK NO. 45646

Remitter: (602) 633-2241

Assignor:

LEASE MANAGEMENT DATA NEW UPDATE PAYMENT

ORIGINAL SERIAL NO.	ASG.	TYPE	ST.	CTY.	FUND SYMBOL	ACRES/UNITS	RATE
AMC 19371, ET AL							

AMOUNT	ANV. DATE	EXP. DATE	BILL CYC.	S/C	DISTRICT	NEXT BILL	MISC. DATA	U of M	ACTUAL UNITS

ASSIGNMENT SERIAL NO.	ASG.	TYPE	ST.	CTY.	FUND SYMBOL	ACRES/UNITS	RATE

AMOUNT	ANV. DATE	EXP. DATE	BILL CYC.	S/C	DISTRICT	NEXT BILL	MISC. DATA	U of M	ACTUAL UNITS

APPLY REMITTANCE

ACTION	FUND SYMBOL	CTY.	AMOUNT
FILING FEE			
RENTAL			
UNEARNED			
REFUND			
TOTAL			
AMOUNT DUE			

Remarks:

*ack
WJ*

BY:

DATE:

FOR MMS USE ONLY

<input type="checkbox"/> Lease in Escrow?	<input type="checkbox"/> KGS?	<input type="checkbox"/> Auto Escalates?	<input type="checkbox"/> Auto Renew?	Of Interest?	Operating Rights?	Operator	Bond Filed?	BILLEE NUMBER	OCS SECTION CODE	FOREST REFUGE
---	-------------------------------	--	--------------------------------------	--------------	-------------------	----------	-------------	---------------	------------------	---------------

CASE FOLDER COPY

Cyprus Bagdad Copper Corporation

Post Office Box 245
Bagdad, Arizona 86321
Telephone (602) 633-2241

CERTIFIED MAIL P 870 720 891.

October 28, 1991

Bureau of Land Management
P.O. Box 16563
Phoenix, AZ 85011

**RE: (4) AFFIDAVITS OF LABOR AND IMPROVEMENTS
(1) NOTICE OF INTENTION TO HOLD MILL SITES**

Dear Sirs:

The enclosed documents for recordation are for the 1990 and 1991 assessment year. Also enclosed is a check in the amount of \$1,865.00; recording fees for the 373 unpatented claims. Please return these affidavits to my attention at:

O.T. Owens
CYPRUS BAGDAD COPPER CORPORATION
P.O. Box 245
Bagdad, AZ 86321

Sincerely,

CYPRUS BAGDAD COPPER CORPORATION

O. J. Owens

O.T. Owens
Land Management Engineer

Enclosures

OTO/pn

RECEIVED
BLM, AZ STATE OFFICE
OCT 31 '91
PHOENIX, ARIZONA
ED
OFFICE

CYPRUS

NO. NAME OF CLAIM BLM SERIAL NO. BOOK PAGE TOWNSHIP RANGE SECTION

31.	Deer #44	A MC 38731	669	985	14N	10W	13
32.	Deer #45	A MC 38732	669	986	14N	10W	13
33.	Deer #46	A MC 38733	669	987	14N	10W	13
34.	Deer #47	A MC 38734	669	988	14N	10W	13
35.	Deer #48	A MC 38735	669	989	14N	10W	11
36.	Deer #49	A MC 38736	669	990	14N	10W	11
37.	Deer #50	A MC 38737	669	991	14N	10W	14
38.	Deer #51	A MC 38738	669	992	14N	10W	14
39.	Deer #52	A MC 38739	669	993	14N	10W	14
40.	Deer #53	A MC 38740	695	390	14N	10W	13
41.	Deer #54	A MC 38741	669	995	14N	10W	14
42.	Deer #55	A MC 38742	669	996	14N	10W	14
43.	Deer #56	A MC 38743	669	997	14N	10W	14
44.	Deer #57	A MC 38744	669	998	14N	10W	14
45.	Deer #58	A MC 38745	669	999	14N	10W	14
46.	Deer #59	A MC 38746	670	1	14N	10W	14
47.	Deer #60	A MC 38747	695	391	14N	10W	14
48.	Deer #61	A MC 38748	670	3	14N	10W	14
49.	Deer #62	A MC 38749	670	4	14N	10W	14
50.	Deer #63	A MC 38750	670	5	14N	10W	14
51.	Deer #64	A MC 38751	670	6	14N	10W	14
52.	Deer #81	A MC 38767	938	474	14N	10W	12
53.	Deer #82	A MC 38768	938	475	14N	10W	12
54.	Deer #83	A MC 38769	938	476	14N	10W	12
55.	Deer #84	A MC 38770	938	477	14N	10W	12
56.	Octaroon	A MC 63176	144	367	14N	10W	14
57.	Octaroon No. 1	A MC 63177	144	368	14N	10W	14
58.	Red Mt. Cu #1	A MC 63178	358	215	14N	10W	14
59.	Red Mt. Cu #2	A MC 63179	358	216	14N	10W	14
60.	Red Mt. Cu #3	A MC 63180	358	217	14N	10W	14
61.	Red Mt. Cu #4	A MC 63181	358	218	14N	10W	14
62.	Red Mt. Cu #5	A MC 63182	358	219	14N	10W	14
63.	Red Mt. Cu #6	A MC 63183	358	220	14N	10W	14
64.	Red Mt. Cu #7	A MC 63184	358	221	14N	10W	23
65.	Red Mt. Cu #8	A MC 63185	358	222	14N	10W	23
66.	Red Mt. Cu #9	A MC 63186	358	223	14N	10W	14
67.	Copper Ridge No. 1	A MC 63187	358	206	14N	10W	14
68.	Copper Ridge No. 2	A MC 63188	358	207	14N	10W	15
69.	Copper Ridge No. 3	A MC 63189	358	208	14N	10W	15
70.	Copper Ridge No. 4	A MC 63190	358	209	14N	10W	14
71.	Copper Ridge No. 5	A MC 63191	358	210	14N	10W	15
72.	Copper Ridge No. 6	A MC 63192	358	211	14N	10W	22
73.	Copper Ridge No. 7	A MC 63193	358	212	14N	10W	22
74.	Copper Ridge No. 8	A MC 63194	358	213	14N	10W	22
75.	Copper Ridge No. 9	A MC 63195	358	214	14N	10W	22
76.	ISO No. 1	A MC 63196	563	346	14N	10W	14
77.	ISO No. 2	A MC 63197	563	347	14N	10W	15
78.	ISO No. 3	A MC 63198	563	348	14N	10W	15
79.	ISO No. 4	A MC 63199	563	349	14N	10W	15
80.	ISO No. 5	A MC 63200	563	350	14N	10W	15
81.	ISO No. 6	A MC 63201	563	351	14N	10W	15
82.	ISO No. 7	A MC 63202	563	352	14N	10W	23
83.	ISO No. 8	A MC 63203	563	353	14N	10W	23

A = Amended

RECEIVED
BLM. AZ STATE OFFICE

DEC 04 1990

7:45 A.M.
PHOENIX, ARIZONA

NO. NAME OF CLAIM BLM SERIAL NO. BOOK PAGE TOWNSHIP RANGE SECTION

84.	232.	ISO No. 9	A MC 63204	563	354	14N	10W	23
85.	233.	ISO No.10	A MC 63205	563	355	14N	10W	22
86.	234.	ISO No.11	A MC 63206	563	356	14N	10W	22
87.	235.	ISO No.12	A MC 63207	563	357	14N	10W	22
88.	236.	ISO No.13	A MC 63208	563	358	14N	10W	15
89.	237.	ISO No.14	A MC 63209	563	359	14N	10W	22
90.	238.	ISO No.15	A MC 63210	568	502	14N	10W	15
91.	239.	ISO No.16	A MC 63211	568	503	14N	10W	15

Orville T. Owens, being first duly sworn according to law, deposes and says: that the below mentioned work and expenditures were conducted by and at the expense of CYPRUS BAGDAD COPPER CORPORATION, for the purpose of complying with the laws of the United States pertaining to annual assessment work for the 1989 - 1990 assessment year. Not less than NINE THOUSAND, ONE HUNDRED DOLLARS (\$9,100.00) in labor and materials were expended in the development, improvements, and maintenance of said group, not including the location work on said claims, and that all of the aforesaid amount was expended in the development, improvements and maintenance of and for the benefit of said claims; such work and improvements were made as a common benefit to the whole group; and that Muncy Drilling Company, Inc., P. M. Blacet, and the undersigned, Orville T. Owens, and others were among those employed by the said CYPRUS BAGDAD COPPER CORPORATION, and who labored upon and did said work and improvements, the cost of which said work and improvements exceeded NINE THOUSAND, ONE HUNDRED DOLLARS (\$9,100.00), the same being as follows, to wit:

Diamond Drill Hole CR 1-90 -- 800 feet deep, field geology and sampling, road maintenance and construction, and other surface-related improvements of mining property; and cost of aforesaid improvements being apportioned towards each of the claims within hereinabove named contiguous group of mining claims, since the aforementioned work was done with the expressed intent of supplying geological, structural, and mineralogical information pertinent to the improvements and benefit of all of the hereinabove named lode mining claims.

Orville T. Owens
Orville T. Owens

Subscribed and sworn to before me this 16th day

of NOVEMBER, 19 90

SEAL

Jack D. McBrine
Notary Public

My Commission Expires August 11, 1994

RECEIVED
BLM. AZ STATE OFFICE

DEC 04 1990

PHOENIX, ARIZ.

Page 3 of 3

BOOK **2307** PAGE **152**

RECEIVED
BLM. AZ STATE OFFICE

DEC 04 1990

7:45 A.M.
PHOENIX, ARIZONA

INDEXED &
MICROFILMED

OFFICIAL RECORDS
YAVAPAI COUNTY
PATSY C. JENNEY
REQUEST OF:
CYPRUS BAGDAD COPPER CORP
DATE: 11/19/90 TIME: 11:40
FEE: 5.00 SC: 4.00 PT: 1.00
BOOK 2307 PAGE 153 PAGES: 003

19355
38688
63137
SG

BK	FEE
MAP	\$1
PCL	\$5
	\$1
	\$15

AFFIDAVIT OF LABOR PERFORMED AND IMPROVEMENTS MADE

RECEIVED
B.L.M. AZ STATE OFFICE

DEC 04 1990

7:45 A.M.
PHOENIX, ARIZONA

STATE OF ARIZONA)
) SS
COUNTY OF YAVAPAI)

Orville T. Owens, being first duly sworn according to law, deposes and says: that he is authorized by CYPRUS BAGDAD COPPER CORPORATION to make this affidavit for it, and the facts set forth hereinunder are known to him to be true and correct, and that he is a citizen of the United States and more than twenty-one years of age and resides in Bagdad (P. O. Box 912), County of Yavapai, State of Arizona, and that he is personally acquainted with the hereinunder named mining property consisting of thirty-seven unpatented lode mining claims owned by CYPRUS BAGDAD COPPER CORPORATION, all of which claims are located in Township 14 North, Range 9 West (G & SRB & M), Eureka Mining District, Yavapai County, State of Arizona; and that all of these claims form a contiguous group and an unbroken area, and of which group the name of unpatented mining claims, together with the number of the BOOK and the PAGE of recording appear in the office of the County Recorder of Yavapai County, State of Arizona, and Bureau of Land Management Serial Number, as follows:

BOOK 2307 PAGE 153

NO.	NAME OF CLAIM	BLM SERIAL NO.	BOOK	PAGE	TOWNSHIP	RANGE	SECTION
1.	RJ #17	A MC 19371	1110	696	14N	9W	9
2.	RJ #20	A MC 19374	1110	699	14N	9W	9
3.	RJ #21	A MC 19375	1110	700	14N	9W	9
4.	Geo #19	A MC 38803	476	238	14N	9W	7
5.	Geo #20	A MC 38804	476	239	14N	9W	7
6.	Geo #21	A MC 38805	476	240	14N	9W	7
7.	Geo #22	A MC 38806	476	241	14N	9W	7
8.	OTO 3	A MC 63216	1237	73	14N	9W	9
9.	RJ 16 A	A MC 63217	1237	75	14N	9W	9
10.	Dakota #25	A MC 63222	445	270	14N	9W	9
11.	Dakota #26	A MC 63223	445	271	14N	9W	9
12.	JLM 7	A MC 63224	1230	879	14N	9W	8
13.	JLM 8	A MC 63225	1230	881	14N	9W	8
14.	JLM 9	A MC 63226	1230	883	14N	9W	8
15.	JLM 10	A MC 63227	1230	885	14N	9W	8
16.	JLM 11	A MC 63228	1230	887	14N	9W	8
17.	JLM 12	A MC 63229	1230	889	14N	9W	8
18.	JLM 15	A MC 63232	1230	895	14N	9W	8
19.	JLM 16	A MC 63233	1230	897	14N	9W	8
20.	JLM 17	A MC 63234	1230	899	14N	9W	8
21.	JLM 18	A MC 63235	1230	901	14N	9W	8
22.	CY-1 A	A MC 63236	1230	903	14N	9W	8
23.	CY-2 A	A MC 63237	1230	905	14N	9W	8
24.	CY-28	A MC 63238	1230	911	14N	9W	8
25.	CY-27	A MC 63239	1230	909	14N	9W	8
26.	CY-26	A MC 63240	1230	907	14N	9W	8
27.	RJ 25 A	A MC 63241	1230	913	14N	9W	8
28.	GEO #93	A MC 63245	554	915	14N	9W	8
29.	GEO #94	A MC 63246	554	916	14N	9W	8
30.	Dakota #23	A MC 63248	445	268	14N	9W	8
31.	CY-6	A MC 63249	905	230	14N	9W	8
32.	CY-7	A MC 63250	905	231	14N	9W	8
33.	CY-8	A MC 63251	905	232	14N	9W	8
34.	CY-9	A MC 63252	905	233	14N	9W	8
35.	CY-10	A MC 63253	905	234	14N	9W	8
36.	CY-11	A MC 63254	905	235	14N	9W	8
37.	CY-12	A MC 63255	905	236	14N	9W	8

A = Amended

That between the first day of September, 1989, and the thirty-first day of August, 1990, not less than FIVE THOUSAND, EIGHT HUNDRED DOLLARS (\$5,800.00) in labor and materials were expended in the development, improvements, and maintenance of said group, not including the location work on said claims nor the payment of taxes, insurance, other than Workmen's Compensation, office expenses, or officers' salaries, but that all of the aforesaid amount was expended in the development, improvements, and maintenance of and for the benefit of said claims. Such work and improvements were made by and at the expense of CYPRUS BAGDAD COPPER CORPORATION, for the purpose of complying with the laws of the United States pertaining to assessment of annual work and as a common benefit to the whole group; and the J. W. Hawley, P. M. Blacet, and the undersigned Orville T. Owens, and others were among those employed by the said CYPRUS BAGDAD COPPER CORPORATION, and who labored upon said claims, did said work and improvements, the cost of which said improvements and work exceeded SIXTEEN THOUSAND, EIGHT HUNDRED DOLLARS (\$16,800.00), the same being as follows, to wit: Mobile Drill Holes SBM2-89 through 13-89, a total of 1,680', field geology and sampling, road maintenance and construction, and other surface-related improvements of mining property; and cost of aforesaid improvements being apportioned towards each of the claims within hereinabove named contiguous group of mining claims, since the aforementioned work was done with the expressed intent of supplying geological, structural, and mineralogical information pertinent to the improvements and benefit of all of the herinabove named lode mining claims.

Orville T. Owens
Orville T. Owens

Subscribed and sworn to before me this 16th day
of NOVEMBER, 1990

SEAL

Jack D. McBride
Notary Public

My Commission Expires AUGUST 11, 1994

RECEIVED
B.L.M. AZ STATE OFFICE

DEC 04 1990

7:45 A.M.
PHOENIX, ARIZONA

BOOK 2307 PAGE 155

Cyprus Bagdad Copper Corporation

Post Office Box 245
Bagdad, Arizona 86321
Telephone (602) 633-2241

December 3, 1990

RECEIVED
B.L.M. AZ STATE OFFICE

DEC 04 1990

7:45 A.M.
PHOENIX, ARIZONA

Bureau of Land Management
P.O. Box 16563
Phoenix, AZ 85011

RE: (4) Affidavits of Labor and Improvements
(1) Notice of Intention to Hold Mill Sites

Dear Sir:

The enclosed documents for recordation are for the 1989 and 1990 assessment year. Also enclosed is a check for \$1,430.00 for recording fees. Please return these affidavits to my attention at:

O.T. Owens
CYPRUS BAGDAD COPPER CORPORATION
P.O. Box 245
Bagdad, AZ 86321

Sincerely,

CYPRUS BAGDAD COPPER CORPORATION

O. J. Owens

O.T. Owens
Land Management Engineer
Community Services

OTO/pn

Enclosures

Certified Mail P 460 159 305

CYPRUS

UNITED STATES
DEPARTMENT OF THE INTERIOR
BUREAU OF LAND MANAGEMENT

RECEIPT AND ACCOUNTING ADVICE

NO. 1662451

SM/AZ

12/04/90

Subject: ASSESSMENTS - INTENT TO HOLD (88)

Applicant: AFFIDAVITS OF ASSESSMENT WORK (198)

286 ✓

2 41 12

1,430.00

OK sp

O. T. OWENS
CYPRUS BAGDAD COPPER CORP.
P. O. BOX 245
BAGDAD, AZ 86321

SAME - CK #44799

Remitter: 633-2241

Assignor:

LEASE MANAGEMENT DATA									
<input type="checkbox"/> NEW <input type="checkbox"/> UPDATE <input type="checkbox"/> PAYMENT									
ORIGINAL SERIAL NO.	ASG.	TYPE	ST.	CTY.	FUND SYMBOL			ACRES/UNITS	RATE
AMC 19371, ET AL									
AMOUNT	ANV. DATE	EXP. DATE	BILL CYC.	S/C	DISTRICT	NEXT BILL	MISC. DATA	U of M	ACTUAL UNITS
ASSIGNMENT SERIAL NO.	ASG.	TYPE	ST.	CTY.	FUND SYMBOL			ACRES/UNITS	RATE
AMOUNT	ANV. DATE	EXP. DATE	BILL CYC.	S/C	DISTRICT	NEXT BILL	MISC. DATA	U of M	ACTUAL UNITS

APPLY REMITTANCE			
ACTION	FUND SYMBOL	CTY.	AMOUNT
FILING FEE			
RENTAL			
UNEARNED			
REFUND			
TOTAL			
AMOUNT DUE			

Remarks:

Acknowledged spm

BY: _____ DATE: _____

Lease in Escrow?
 KGS? Of Interest?
 Auto Escalates? Operating Rights?
 Auto Renew? Operator
 Bond Filed?

FOR MMS USE ONLY

BILLEE	FOREST REFUGE
NUMBER	
OCS SECTION	
CODE	

REQUEST OF:
 CYPRUS BAGDAD
 DATE: 10/23/89 TIME: 5:35
 FEE: 5.00
 BOOK 2193 PAGE 757 PAGES: 002

INDEXED &
 MICROFILMED

63137 19355
 38688

AFFIDAVIT OF LABOR PERFORMED AND IMPROVEMENTS MADE

\$5	✓ P	4 ✓ Co	5 ✓ St
Bk	Map	Pcl	

STATE OF ARIZONA)
) SS
 COUNTY OF YAVAPAI)

Orville T. Owens, being first duly sworn according to law, deposes and says: that he is authorized by CYPRUS BAGDAD COPPER CORPORATION to make this affidavit for it, and the facts set forth hereinunder are known to him to be true and correct, and that he is a citizen of the United States and more than twenty-one years of age and resides in Bagdad (P. O. Box 912) County of Yavapai, State of Arizona, and that he is personally acquainted with the hereinunder named mining property consisting of fifty-eight unpatented lode mining claims owned by CYPRUS BAGDAD COPPER CORPORATION all of which claims are located in Township 14 North, Range 9 West (G & SR & M), Eureka Mining District, Yavapai County, State of Arizona; and that all of these claims form a contiguous group and an unbroken area, and each of which group the name of unpatented mining claims, together with the number of the BOOK and the PAGE of recording appear in the office of the County Recorder of Yavapai County, State of Arizona, and Bureau of Land Management Serial Number, as follows:

O. NAME OF CLAIM	BLM SERIAL NO.	BOOK	PAGE	TOWNSHIP	RANGE	SECTION
1. RJ #1	A MC 19355	1110	680	14N	9W	10
2. RJ #2	A MC 19356	1110	681	14N	9W	9
3. RJ #3	A MC 19357	1110	682	14N	9W	9
4. RJ #4	A MC 19358	1110	683	14N	9W	10
5. RJ #5	A MC 19359	1110	684	14N	9W	10
6. RJ #6	A MC 19360	1110	685	14N	9W	9
7. RJ #7	A MC 19361	1110	686	14N	9W	9
8. RJ #8	A MC 19362	1110	687	14N	9W	10
9. RJ #9	A MC 19363	1110	688	14N	9W	10
10. RJ #10	A MC 19364	1110	689	14N	9W	9
11. RJ #11	A MC 19365	1110	690	14N	9W	9
12. RJ #14	A MC 19368	1110	693	14N	9W	9
13. RJ #15	A MC 19369	1110	694	14N	9W	9
14. RJ #17	A MC 19371	1110	696	14N	9W	9
15. RJ #18	A MC 19372	1110	697	14N	9W	9
16. RJ #19	A MC 19373	1110	698	14N	9W	9
17. RJ #20	A MC 19374	1110	699	14N	9W	9
18. RJ #21	A MC 19375	1110	700	14N	9W	9
19. RJ #22	A MC 19376	1110	701	14N	9W	9
20. RJ #23	A MC 19377	1110	702	14N	9W	9
21. Geo #19	A MC 38803	476	238	14N	9W	7
22. Geo #20	A MC 38804	476	239	14N	9W	7
23. Geo #21	A MC 38805	476	240	14N	9W	7
24. Geo #22	A MC 38806	476	241	14N	9W	7
25. OTO 1	A MC 63214	1237	69	14N	9W	9
26. OTO 2	A MC 63215	1237	71	14N	9W	9
27. OTO 3	A MC 63216	1237	73	14N	9W	9
28. RJ 16 A	A MC 63217	1237	75	14N	9W	9
29. RJ 24 A	A MC 63218	1237	77	14N	9W	9
30. Moon No. 2	A MC 63221	105	137	14N	9W	9
31. Dakota #25	A MC 63222	445	270	14N	9W	9
32. Dakota #26	A MC 63223	445	271	14N	9W	9
33. JLM 7	A MC 63224	1230	879	14N	9W	8
34. JLM 8	A MC 63225	1230	881	14N	9W	8
35. JLM 9	A MC 63226	1230	883	14N	9W	8
36. JLM 10	A MC 63227	1230	885	14N	9W	8
37. JLM 11	A MC 63228	1230	887	14N	9W	8
38. JLM 12	A MC 63229	1230	889	14N	9W	8
39. JLM 15	A MC 63232	1230	895	14N	9W	8
40. JLM 16	A MC 63233	1230	897	14N	9W	8

BOOK 2193 PAGE 757

A = Amended

NO.	NAME OF CLAIM	BLM SERIAL NO.	BOOK	PAGE	TOWNSHIP	RANGE	SECTION
41.	JLM 17	A MC 63234	1230	899	14N	9W	8
42.	JLM 18	A MC 63235	1230	901	14N	9W	8
43.	CY-1 A	A MC 63236	1230	903	14N	9W	8
44.	CY-2 A	A MC 63237	1230	905	14N	9W	8
45.	CY-28	A MC 63238	1230	911	14N	9W	8
46.	CY-27	A MC 63239	1230	909	14N	9W	8
47.	CY-26	A MC 63240	1230	907	14N	9W	8
48.	RJ 25 A	A MC 63241	1230	913	14N	9W	8
49.	GEO #93	A MC 63245	554	915	14N	9W	8
50.	GEO #94	A MC 63246	554	916	14N	9W	8
51.	Dakota #23	A MC 63248	445	268	14N	9W	8
52.	CY-6	A MC 63249	905	230	14N	9W	8
53.	CY-7	A MC 63250	905	231	14N	9W	8
54.	CY-8	A MC 63251	905	232	14N	9W	8
55.	CY-9	A MC 63252	905	233	14N	9W	8
56.	CY-10	A MC 63253	905	234	14N	9W	8
57.	CY-11	A MC 63254	905	235	14N	9W	8
58.	CY-12	A MC 63255	905	236	14N	9W	8

That between the first day of September, 1988, and the thirty-first day of August, 1989, not less than FIVE THOUSAND, EIGHT HUNDRED DOLLARS (\$5,800.00) in labor and materials were expended in the development improvements, and maintenance of said group, not including the local work on said claims nor the payment of taxes, insurance, other than Workmen's Compensation, office expenses, or officers' salaries, but the all of the aforesaid amount was expended in the development, improvements and maintenance of and for the benefit of said claims. Such work and improvements were made by and at the expense of CYPRUS BAGDAD COPPER CORPORATION, for the purpose of complying with the laws of the United States pertaining to assessment of annual work and as a common benefit to the whole group; and the Muncy Drilling Company, Inc., P. M. Blacet, and the undersigned Orville T. Owens, and others were among those employed by the said CYPRUS BAGDAD COPPER CORPORATION, and who labored upon said claims, did said work and improvements, the cost of which said improvements and work exceeded SIX THOUSAND, FOUR HUNDRED TWENTY-THREE DOLLARS (6,423.00), the same being as follows, to wit: Diamond Drill Hole SB1-89 - 199' and SBM-1 - 140', field geology and sampling, road maintenance and construction, and other surface-related improvements concerning mining property; and cost of aforesaid improvements being apportioned towards each of the claims within hereinabove named contiguous group concerning mining claims, since the aforementioned work was done with the express intent of supplying geological, structural, and mineralogical information pertinent to the improvements and benefit of all of the hereinabove named lode mining claims.

Orville T. Owens
Orville T. Owens

Subscribed and sworn to before me this 9th day
of OCTOBER, 1989

SEAL

Jack D. McEwen
Notary Public

My Commission Expires August 11, 1990

RECEIVED

B.L.M. AZ STATE OFFICE

BOOK **2193** PAGE **758**

NOV 14 1989

7:45 A.M.
PHOENIX, ARIZONA

38688
63137
Lj

AFFIDAVIT OF LABOR PERFORMED AND IMPROVEMENTS MADE
B.L.M. AZ STATE OFFICE

STATE OF ARIZONA)
) SS
COUNTY OF YAVAPAI)

NOV 14 1989
7:45 A.M.
PHOENIX, ARIZONA

\$ 5	1 ✓ P	4 ✓ Co	5 ✓ St
Bk	Map	Pcl	15


Orville T. Owens, being first duly sworn according to law, deposes and says: that he is authorized by CYPRUS BAGDAD COPPER CORPORATION to make this affidavit for it, and the facts set forth hereinunder are known to him to be true and correct, and that he is a citizen of the United States and more than twenty-one years of age and resides in Bagdad (P. O. Box 912), County of Yavapai, State of Arizona, and that he is personally acquainted with the hereinunder named mining property consisting of ninety - one (91) unpatented lode mining claims owned by CYPRUS BAGDAD COPPER CORPORATION, all of which claims are located in Township 14 North, Range 10 West (G & SRB & M) , Eureka Mining District, Yavapai County, State of Arizona; and that all of these claims form a contiguous group and an unbroken area, and of which group the name of unpatented mining claims, together with the number of the BOOK and the PAGE of recording appear in the office of the County Recorder of Yavapai County, State of Arizona, and Bureau of Land Management Serial Number, as follows:

NO.	NAME OF CLAIM	BLM SERIAL NO.	BOOK	PAGE	TOWNSHIP	RANGE	SECTION
1.	Deer #3 .	A MC 38690-	580	730	14N	10W	12
2.	Deer #4 .	A MC 38691-	580	731	14N	10W	12
3.	Deer #5 .	A MC 38692-	580	732	14N	10W	12
4.	Deer #6 .	A MC 38693 .	580	733	14N	10W	12
5.	Deer #7 A .	A MC 38694 .	1202	282	14N	10W	12
6.	Deer #8 A .	A MC 38695 .	1202	284	14N	10W	12
7.	Deer #9 .	A MC 38696 ✓	580	881	14N	10W	12
8.	Deer #21 .	A MC 38708 .	669	962	14N	10W	12
9.	Deer #22 .	A MC 38709 .	669	963	14N	10W	12
10.	Deer #23 .	A MC 38710 .	669	964	14N	10W	12
11.	Deer #24 .	A MC 38711 .	669	965	14N	10W	12
12.	Deer #25 .	A MC 38712 .	669	966	14N	10W	12
13.	Deer #26 .	A MG 38713 .	669	967	14N	10W	12
14.	Deer #27 .	A MC 38714 .	669	968	14N	10W	12
15.	Deer #28 .	A MC 38715 .	669	969	14N	10W	13
16.	Deer #29 .	A MC 38716 .	669	970	14N	10W	13
17.	Deer #30 .	A MC 38717 .	669	971	14N	10W	12
18.	Deer #31 .	A MC 38718 .	669	972	14N	10W	12
19.	Deer #32 .	A MC 38719 .	669	973	14N	10W	12
20.	Deer #33 .	A MC 38720 .	669	974	14N	10W	12
21.	Deer #34 .	A MC 38721 .	669	975	14N	10W	13
22.	Deer #35 .	A MC 38722 .	669	976	14N	10W	13
23.	Deer #36 .	A MC 38723 .	669	977	14N	10W	13
24.	Deer #37 .	A MC 38724 .	669	978	14N	10W	13
25.	Deer #38 .	A MC 38725 .	669	979	14N	10W	12
26.	Deer #39 .	A MC 38726 .	669	980	14N	10W	12
27.	Deer #40 .	A MC 38727 .	669	981	14N	10W	12
28.	Deer #41 .	A MC 38728 .	669	982	14N	10W	12
29.	Deer #42 .	A MC 38729 .	669	983	14N	10W	13
30.	Deer #43 .	A MC 38730 .	669	984	14N	10W	13

A = Amended

BOOK 2193 PAGE 752

INDEXED &
MICROFILMED



INSTRUMENT # 8939330
OFFICIAL RECORDS OF
YAVAPAI COUNTY
PATSY C. JENNEY
REQUEST OF:
CYPRUS BAGDAD
DATE: 10/23/89 TIME: 15:35
FEE: 5.00
BOOK 2193 PAGE 752 PAGES: 003

NO. NAME OF CLAIM BLM SERIAL NO. BOOK PAGE TOWNSHIP RANGE SECTION

31.	Deer #44 .	A MC 38731 .	669	985	14N	10W	13
32.	Deer #45 .	A MC 38732 .	669	986	14N	10W	13
33.	Deer #46 .	A MC 38733 .	669	987	14N	10W	13
34.	Deer #47 .	A MC 38734 .	669	988	14N	10W	13
35.	Deer #48 .	A MC 38735 .	669	989	14N	10W	11
36.	Deer #49 .	A MC 38736 .	669	990	14N	10W	11
37.	Deer #50 .	A MC 38737 .	669	991	14N	10W	14
38.	Deer #51 .	A MC 38738 .	669	992	14N	10W	14
39.	Deer #52 .	A MC 38739 .	669	993	14N	10W	14
40.	Deer #53 .	A MC 38740 .	695	390	14N	10W	13
41.	Deer #54 .	A MC 38741 .	669	995	14N	10W	14
42.	Deer #55 .	A MC 38742 .	669	996	14N	10W	14
43.	Deer #56 .	A MC 38743 .	669	997	14N	10W	14
44.	Deer #57 .	A MC 38744 .	669	998	14N	10W	14
45.	Deer #58 .	A MC 38745 .	669	999	14N	10W	14
46.	Deer #59 .	A MC 38746 .	670	1	14N	10W	14
47.	Deer #60 .	A MC 38747 .	695	391	14N	10W	14
48.	Deer #61 .	A MC 38748 .	670	3	14N	10W	14
49.	Deer #62 .	A MC 38749 .	670	4	14N	10W	14
50.	Deer #63 .	A MC 38750 .	670	5	14N	10W	14
51.	Deer #64 .	A MC 38751 .	670	6	14N	10W	14
52.	Deer #81 .	A MC 38767 .	938	474	14N	10W	12
53.	Deer #82 .	A MC 38768 .	938	475	14N	10W	12
54.	Deer #83 .	A MC 38769 .	938	476	14N	10W	12
55.	Deer #84 .	A MC 38770 .	938	477	14N	10W	12
56.	Octaroon .	A MC 63176 .	144	367	14N	10W	14
57.	Octaroon No. 1 .	A MC 63177 .	144	368	14N	10W	14
58.	Red Mt. Cu #1 .	A MC 63178 .	358	215	14N	10W	14
59.	Red Mt. Cu #2 .	A MC 63179 .	358	216	14N	10W	14
60.	Red Mt. Cu #3 .	A MC 63180 .	358	217	14N	10W	14
61.	Red Mt. Cu #4 .	A MC 63181 .	358	218	14N	10W	14
62.	Red Mt. Cu #5 .	A MC 63182 .	358	219	14N	10W	14
63.	Red Mt. Cu #6 .	A MC 63183 .	358	220	14N	10W	14
64.	Red Mt. Cu #7 .	A MC 63184 .	358	221	14N	10W	23
65.	Red Mt. Cu #8 .	A MC 63185 .	358	222	14N	10W	23
66.	Red Mt. Cu #9 .	A MC 63186 .	358	223	14N	10W	14
67.	Copper Ridge No. 1 .	A MC 63187 .	358	206	14N	10W	14
68.	Copper Ridge No. 2 .	A MC 63188 .	358	207	14N	10W	15
69.	Copper Ridge No. 3 .	A MC 63189 .	358	208	14N	10W	15
70.	Copper Ridge No. 4 .	A MC 63190 .	358	209	14N	10W	14
71.	Copper Ridge No. 5 .	A MC 63191 .	358	210	14N	10W	15
72.	Copper Ridge No. 6 .	A MC 63192 .	358	211	14N	10W	22
73.	Copper Ridge No. 7 .	A MC 63193 .	358	212	14N	10W	22
74.	Copper Ridge No. 8 .	A MC 63194 .	358	213	14N	10W	22
75.	Copper Ridge No. 9 .	A MC 63195 .	358	214	14N	10W	22
76.	ISO No. 1 .	A MC 63196 .	563	346	14N	10W	14
77.	ISO No. 2 .	A MC 63197 .	563	347	14N	10W	15
78.	ISO No. 3 .	A MC 63198 .	563	348	14N	10W	15
79.	ISO No. 4 .	A MC 63199 .	563	349	14N	10W	15
80.	ISO No. 5 .	A MC 63200 .	563	350	14N	10W	15
81.	ISO No. 6 .	A MC 63201 .	563	351	14N	10W	15
82.	ISO No. 7 .	A MC 63202 .	563	352	14N	10W	23
83.	ISO No. 8 .	A MC 63203 .	563	353	14N	10W	23

A = Amended

RECEIVED
B.L.M. AZ STATE OFFICE

NOV 14 1989

7:45 A.M.

PHOENIX, ARIZONA

NO. NAME OF CLAIM BLM SERIAL NO. BOOK PAGE TOWNSHIP RANGE SECTION

84.	ISO No. 9	A MC 63204.	563	354	14N	10W	23
85.	ISO No.10	A MC 63205.	563	355	14N	10W	22
86.	ISO No.11	A MC 63206.	563	356	14N	10W	22
87.	ISO No.12	A MC 63207.	563	357	14N	10W	22
88.	ISO No.13	A MC 63208.	563	358	14N	10W	15
89.	ISO No.14	A MC 63209.	563	359	14N	10W	22
90.	ISO No.15	A MC 63210.	568	502	14N	10W	15
91.	ISO No.16	A MC 63211.	568	503	14N	10W	15

Orville T. Owens, being first duly sworn according to law, deposes and says: that the below mentioned work and expenditures were conducted by and at the expense of CYPRUS BAGDAD COPPER CORPORATION, for the purpose of complying with the laws of the United States pertaining to annual assessment work for the 1988 - 1989 assessment year. Not less than NINE THOUSAND, ONE HUNDRED DOLLARS (\$9,100.00) in labor and materials were expended in the development, improvements, and maintenance of said group, not including the location work on said claims, and that all of the aforesaid amount was expended in the development, improvements and maintenance of and for the benefit of said claims; such work and improvements were made as a common benefit to the whole group; and that Muncy Drilling Company, Inc., P. M. Blacet, and the undersigned, Orville T. Owens, and others were among those employed by the said CYPRUS BAGDAD COPPER CORPORATION, and who labored upon and did said work and improvements, the cost of which said work and improvements exceeded NINE THOUSAND, ONE HUNDRED DOLLARS (\$9,100.00), the same being as follows, to wit:

Diamond Drill Hole CR 1-88A -- 407 feet deep, field geology and sampling, road maintenance and construction, and other surface-related improvements of mining property; and cost of aforesaid improvements being apportioned towards each of the claims within hereinabove named contiguous group of mining claims, since the aforementioned work was done with the expressed intent of supplying geological, structural, and mineralogical information pertinent to the improvements and benefit of all of the hereinabove named lode mining claims.

Orville T. Owens
Orville T. Owens

RECEIVED
B.L.M. AZ STATE OFFICE

NOV 14 1989

7:45 A.M.
PHOENIX, ARIZONA

Subscribed and sworn to before me this 9th day

of OCTOBER, 19 89

Joseph D. McQuinn
Notary Public **SEAL**

My Commission Expires AUGUST 11, 1990

Cyprus Bagdad Copper Corporation

Post Office Box 245
Bagdad, Arizona 86321
Telephone (602) 633-2241

November 7, 1989

Bureau of Land Management
P. O. Box 16563
Phoenix, AZ 85011

RE: (4) Affidavits of Labor and Improvements
(1) Notice of Intent to Hold Millsites

Dear Sir:

The enclosed documents are for recordation. Also enclosed is a check for \$1,265.00 for service charges. Please return these affidavits to my attention.

Sincerely,

CYPRUS BAGDAD COPPER CORPORATION

P. J. Owens

O. T. Owens
Land Management Engineer
Community Services

OTO/aj

Enclosure

RECEIVED
B.L.M. AZ STATE OFFICE

NOV 14 1989

7:45 A.M.
PHOENIX, ARIZONA

CYPRUS

NOTICE!!

These documents have been scanned!

Do not place un-scanned documents beneath this notice!

Do not remove this notice from this file!

GPO Jacket No. 560-102
Print Order 61549
Rise Business Services, LLC
Job=AZ15 9/17/2019



Box Number= AZ15252



Claim Begin-End: AMC063137-AMC063269

5 Miscellaneous



AZ15252-2

AMC063137-AMC063803

Authorized Date 10/07/2014

AZ BLM REFUND \$2480 TO FREEPORT MCMORAN INC FOR 2015

Instructions to Accounts MAINTENANCE FEES PAID ON CLOSED CLAIMS AMC425479-494.
RECEIPT #3098123. RE.

Login ID 4105

Entry Date 10/07/2014

Total Amount \$2,480.00

31840
38688
62882
63137
79981
159967
305766
308466
317120
322631
362070
364582
397194
403441
413793
418724
422704
423218
425400

United States Department of the Interior

Bureau of Land Management
 BUSINESS & SUPPORT SVCS DIV
 ONE N CENTRAL AVE SUITE 800
 PHOENIX, AZ 85004 -4427
 Phone: (602) 417-9200

Receipt

No: 1969020

Transaction #: 2032872	
Date of Transaction: 08/03/2009	
CUSTOMER:	FREEPORT MCMORAN COPPER GOLD ONE N CENTRAL #800 PHOENIX, AZ 85004 US

LINE #	QTY	DESCRIPTION	REMARKS	UNIT PRICE	TOTAL
1	1.00	LOCATABLE MINERALS / MINING CLAIMS-NOT NEW-UNADJUD, ONE AUTH NO. ONLY / MINING CLAIM MONEY RECEIVED CASES: AMC63249/\$40.00	AMEND (4)	- n/a -	40.00
TOTAL:					\$40.00

PAYMENT INFORMATION			
1	AMOUNT:	40.00	POSTMARKED: N/A
	TYPE:	CHECK	RECEIVED: 08/03/2009
	CHECK NO:	657025	
	NAME:	FREEPORT MCMORAN COPPER GOLD ONE N CENTRAL #800 PHOENIX AZ 85004 US	

REMARKS

This receipt was generated by the automated BLM Collections and Billing System and is a paper representation of a portion of the official electronic record contained therein.

United States Department of the Interior
Bureau of Land Management
 BUSINESS & SUPPORT SVCS DIV
 222 N CENTRAL AVE
 PHOENIX, AZ 85004 -2203
 Phone: (602) 417-9200

Receipt	
No:	1033086

Transaction #: 1069533	AMC 61004
Date of Transaction: 02/25/2005	AMC 63227
CUSTOMER: PHELPS DODGE BAGDAD INC BOX 245 BAGDAD, AZ 86321	AMC 131683

LINE #	QTY	DESCRIPTION	REMARKS	UNIT PRICE	TOTAL
1	1.00	LOCATABLE MINERALS / MINING CLAIMS-NOT NEW-UNADJUD, ONE AUTH NO. ONLY / MINING CLAIM MONEY RECEIVED (455) CASES: AMC61005/\$20.00	AMEND (4) <i>applied to: AMC 63227 AMC 63249</i>	- n/a -	20.00
TOTAL:					\$20.00

PAYMENT INFORMATION			
1	AMOUNT:	\$20.00	POSTMARKED: N/A
	TYPE:	CHECK	RECEIVED: 02/25/2005
	CHECK NO:	260248	
	NAME:	PHELPS DODGE BAGDAD INC BOX 245 BAGDAD AZ 86321	

AMC 63227
 AMC 63249

REMARKS

This receipt was generated by the automated BLM Collections and Billing System and is a paper representation of a portion of the official electronic record contained therein.

ENTERED IN COMPUTER
 RE 12/27/05

NOTICE!!

These documents have been scanned!

Do not place un-scanned documents beneath this notice!

Do not remove this notice from this file!

GPO Jacket No. 560-102
Print Order 61549
Rise Business Services, LLC
Job=AZ15 9/17/2019



Box Number= AZ15252



Claim Begin-End: AMC063137-AMC063269

6 Location Notices-Amendments and Supporting Documents



AZ15252-2

AMC063137-AMC063803

**NO
DOCUMENTS
FOUND**

NO DOCUMENTS FOUND
NO DOCUMENTS FOUND